

2-13-23



FONDO NACIONAL DE FOMENTO AL TURISMO



Puerto Escondido, B.C.S.

Cabo San Lucas, B.C.S.



MEXICO

VK 775
.C345


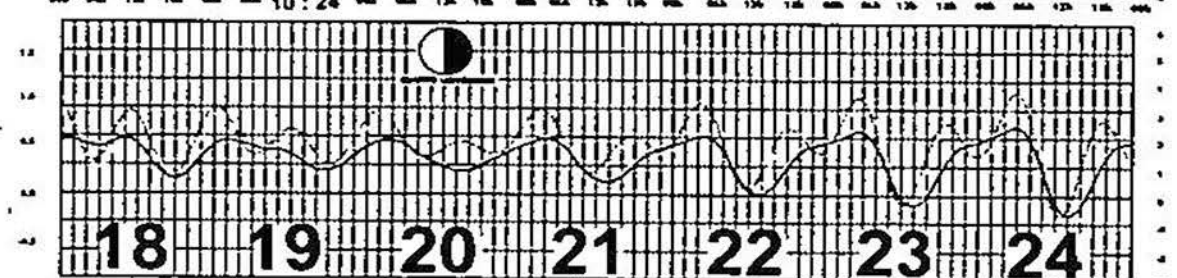
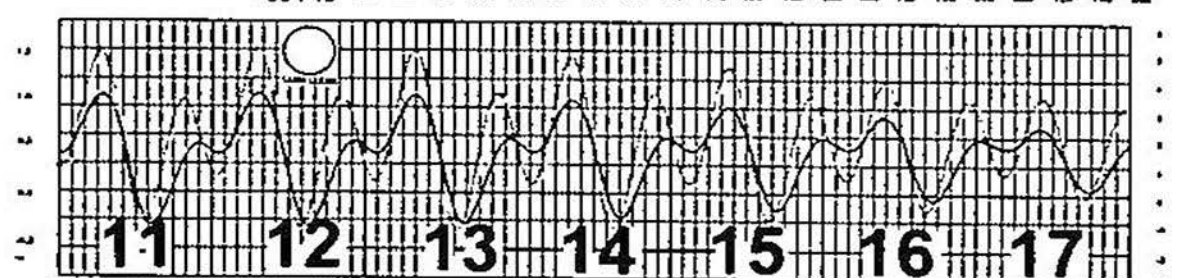
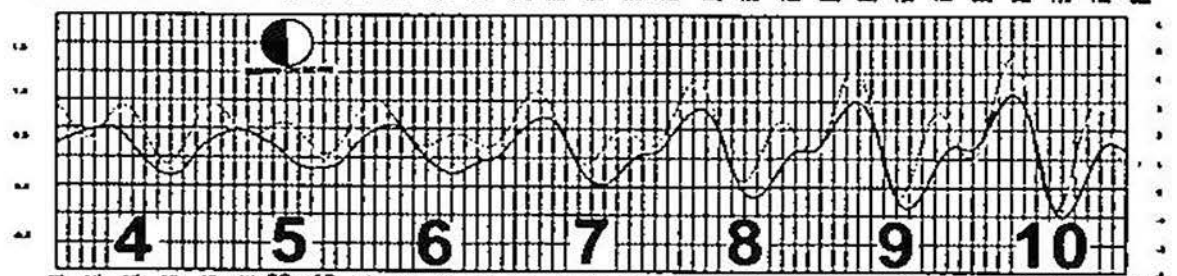
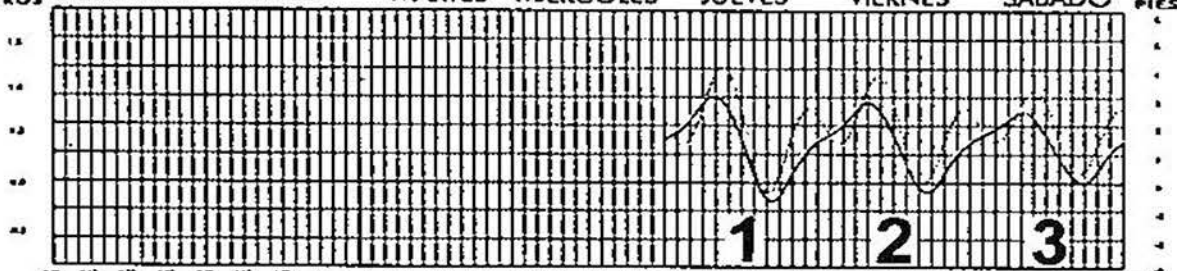


ENERO 1998

VK 775
C345

PUERTO ESCONDIDO, B.C.S.
CABO SAN LUCAS, B.C.S.

METROS DOMINGO LUNES MARTES MIERCOLES JUEVES VIERNES SABADO PIES



HORA DEL MERIDIANO 105°W

PLANO DE REFERENCIA N.B.M.I.

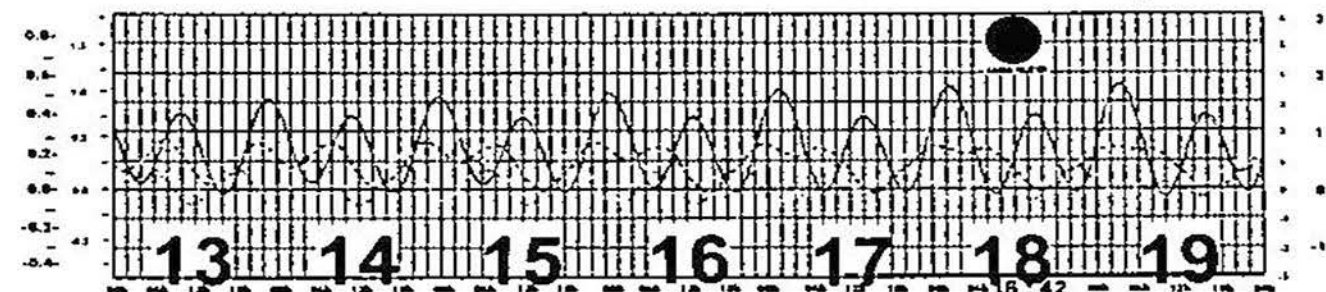
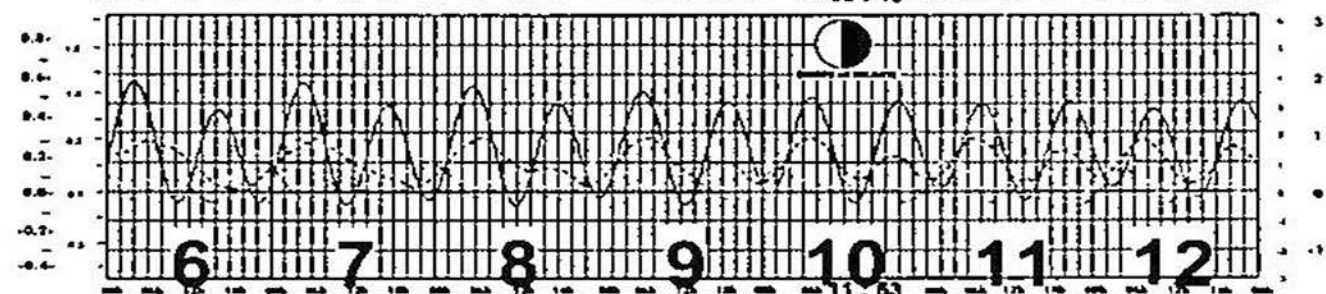

92207
30213

8213-10



DICIEMBRE 1998

IXTAPA, GRO.
BAHIAS DE HUATULCO, OAX.
CANCUN, Q.ROO.



HORA DEL MERIDIANO 90°W



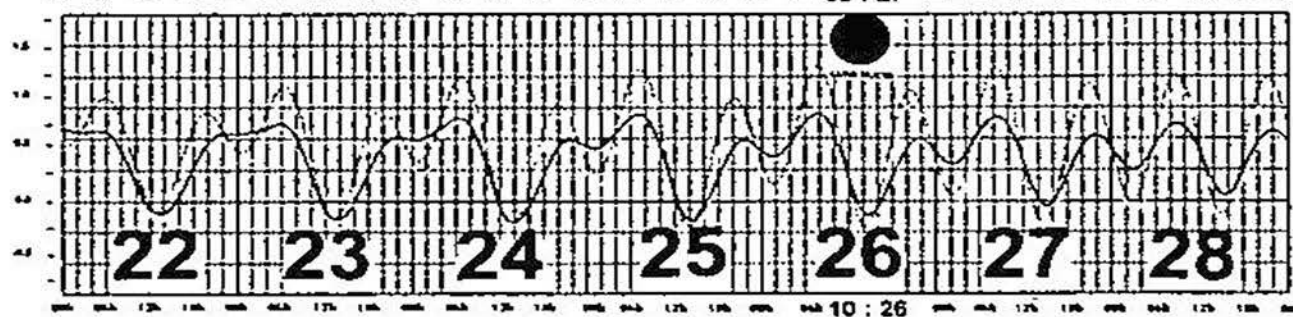
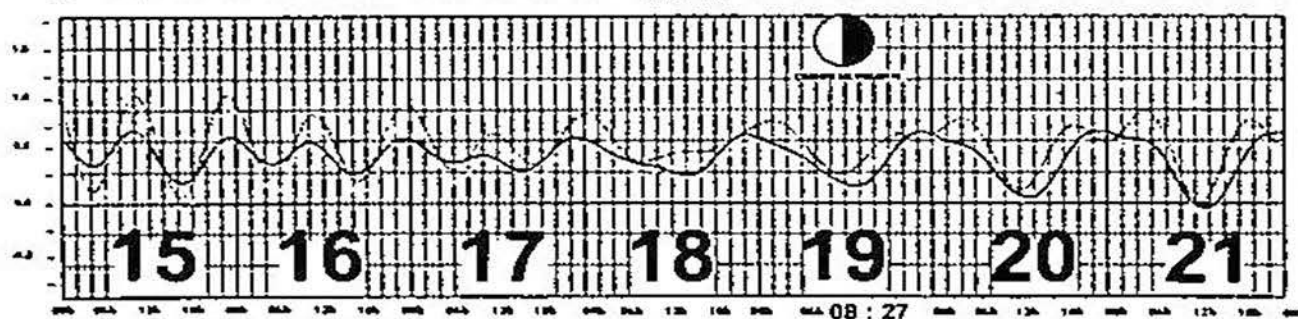
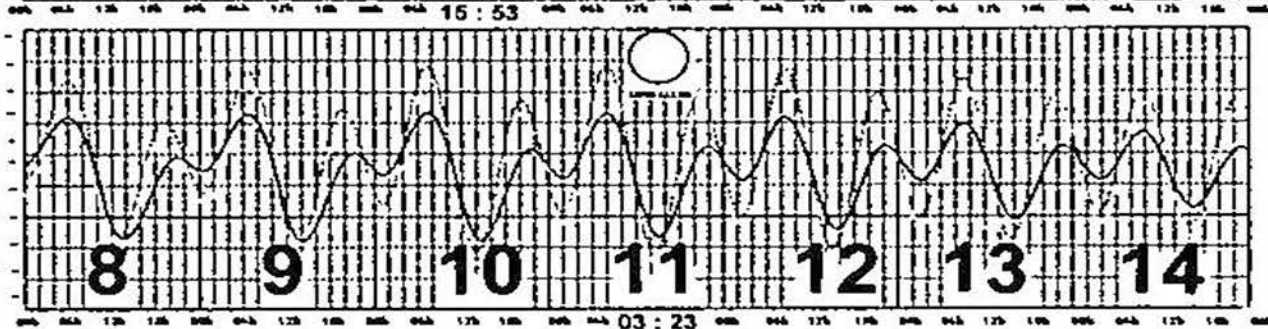
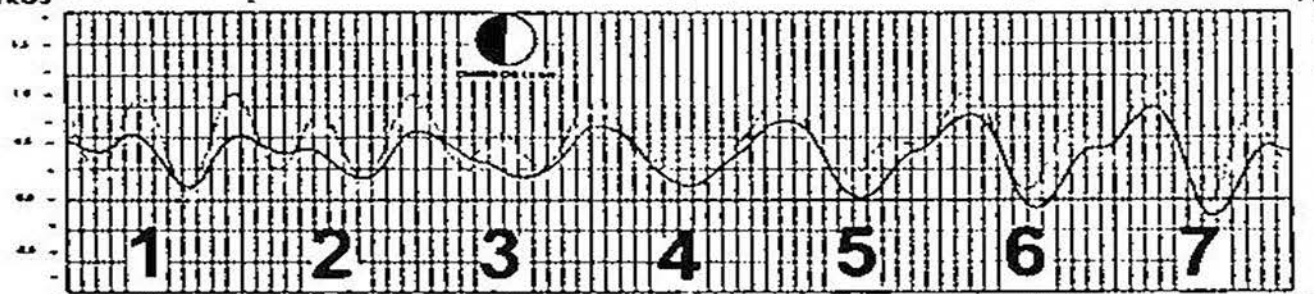
PLANO DE REFERENCIA N.B.M.I.



FEBRERO 1998

PUERTO ESCONDIDO, B.C.S.
CABO SAN LUCAS, B.C.S.

METROS DOMINGO LUNES MARTES MIERCOLES JUEVES VIERNES SABADO DIES



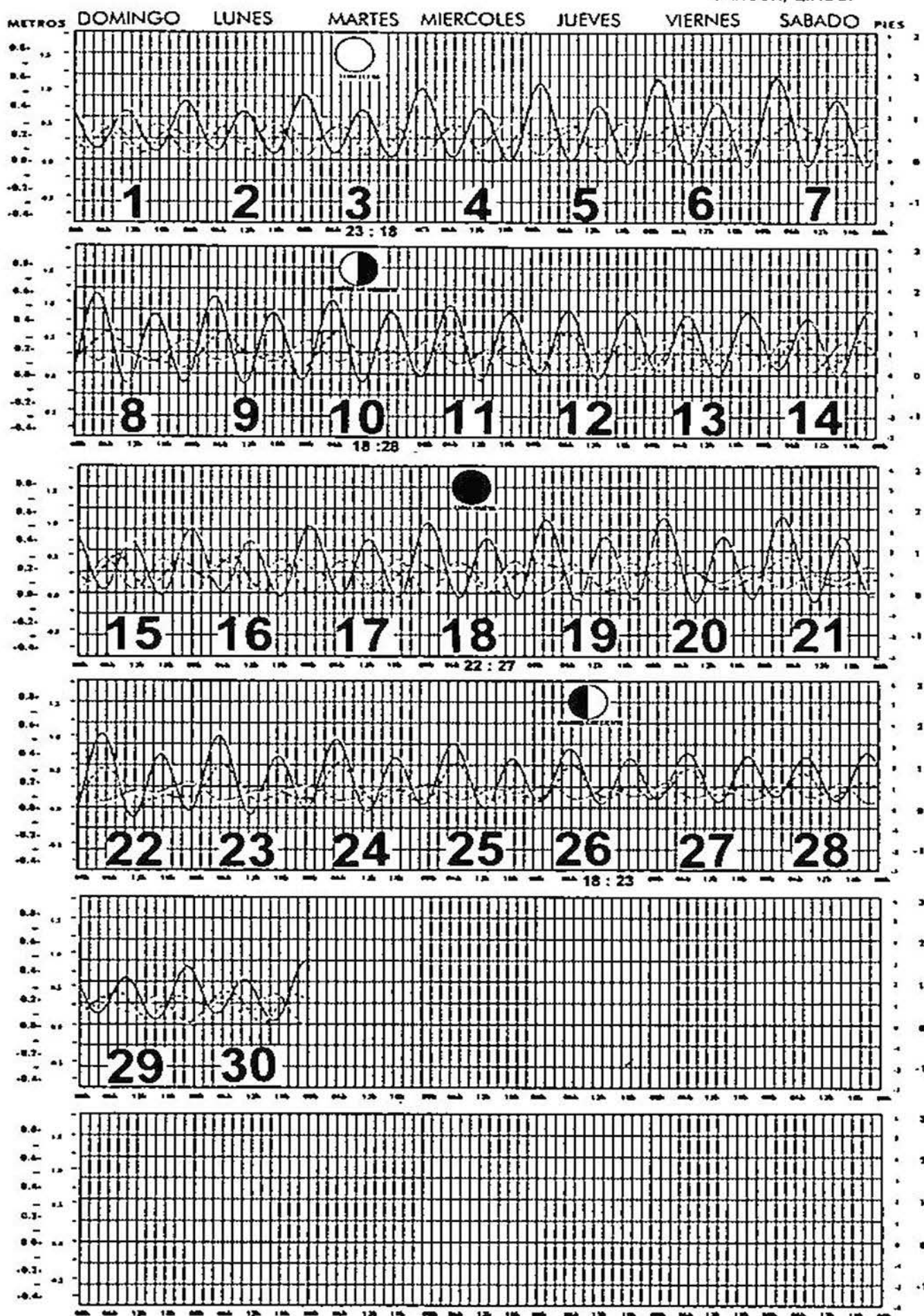
HORA DEL MERIDIANO 105°W

PLANO DE REFERENCIA N.B.M.I.



NOVIEMBRE 1998

IXTAPA, GRO.
BAHIAS DE HUATULCO, OAX.
CANCUN, Q.ROO.



HORA DEL MERIDIANO 90°W


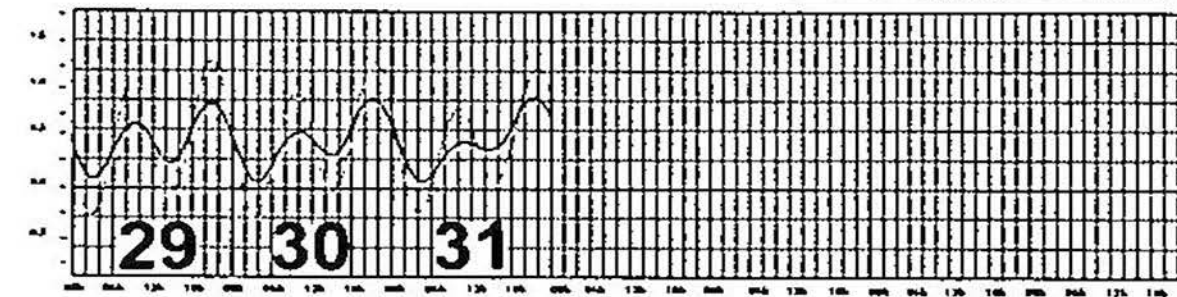
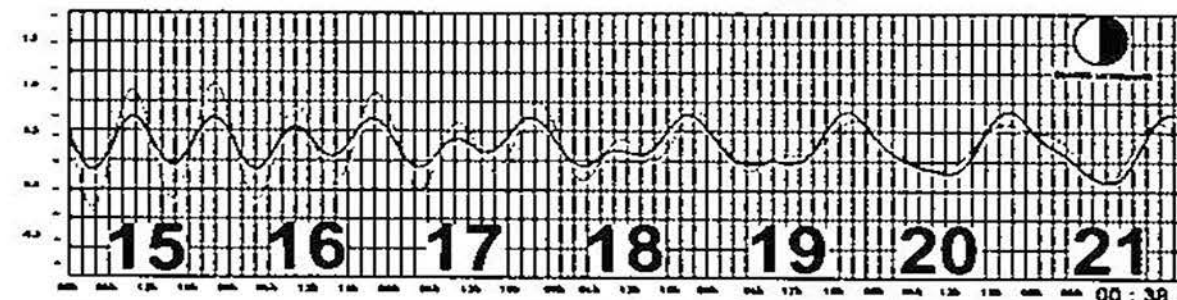
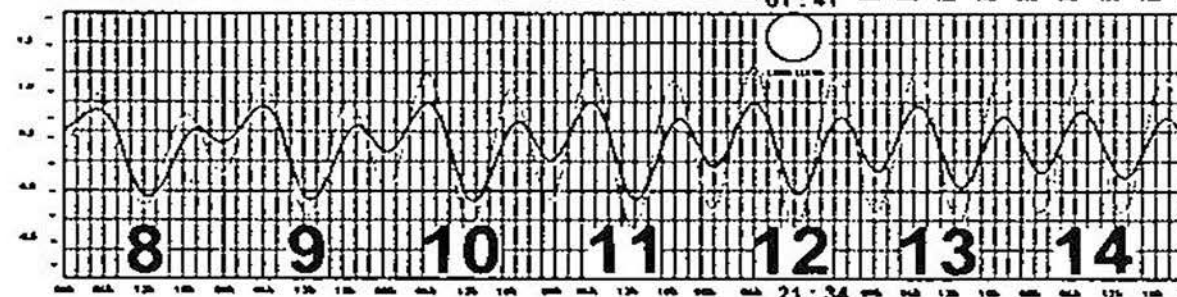
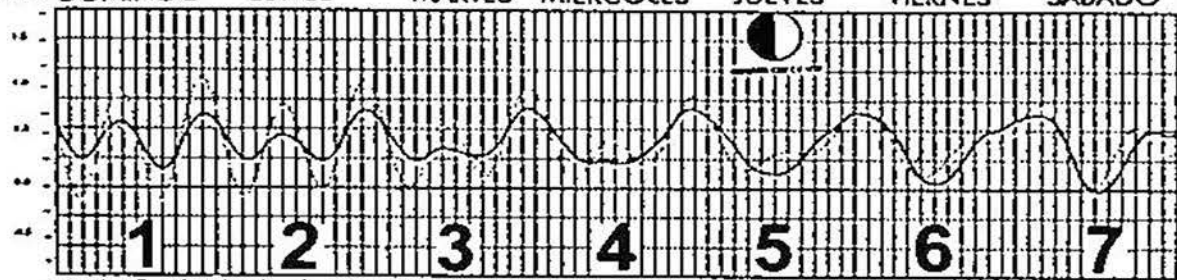
PLANO DE REFERENCIA N.B.M.I.



MARZO 1998

PUERTO ESCONDIDO, B.C.S.
CABO SAN LUCAS, B.C.S.

METROS DOMINGO LUNES MARTES MIERCOLES JUEVES VIERNES SABADO PIES




HORA DEL MERIDIANO 105°W

PLANO DE REFERENCIA N.B.M.I.



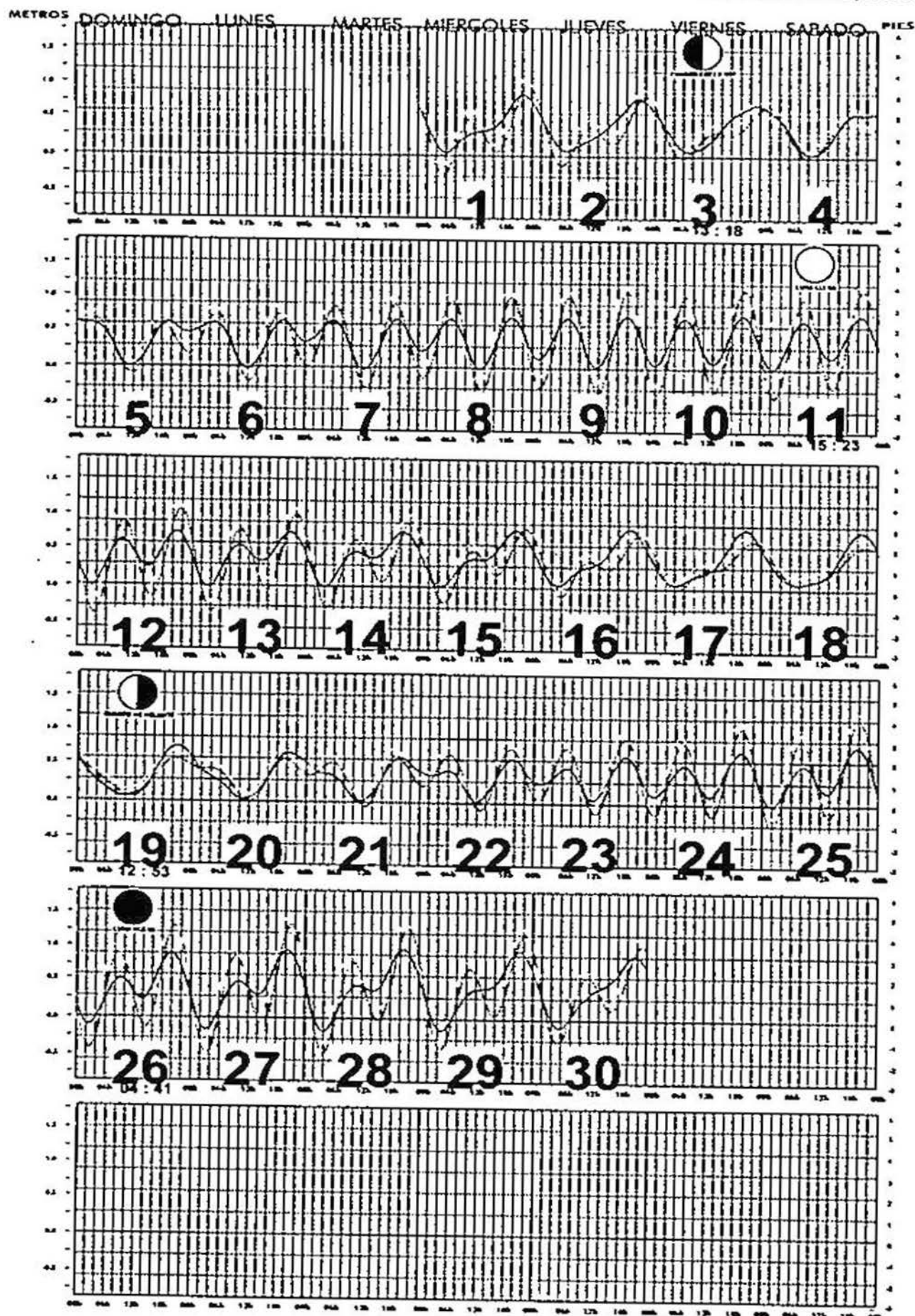
OCTUBRE 1998

IXTAPA, GRO.
BAHIAS DE HUATULCO, OAX.
CANCUN, Q.ROO.



HORA DEL MERIDIANO 90°W

PLANO DE REFERENCIA N.B.M.I.



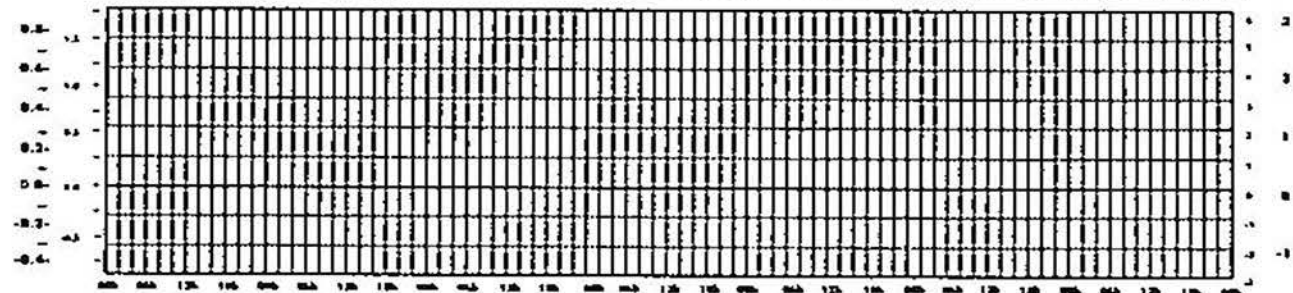
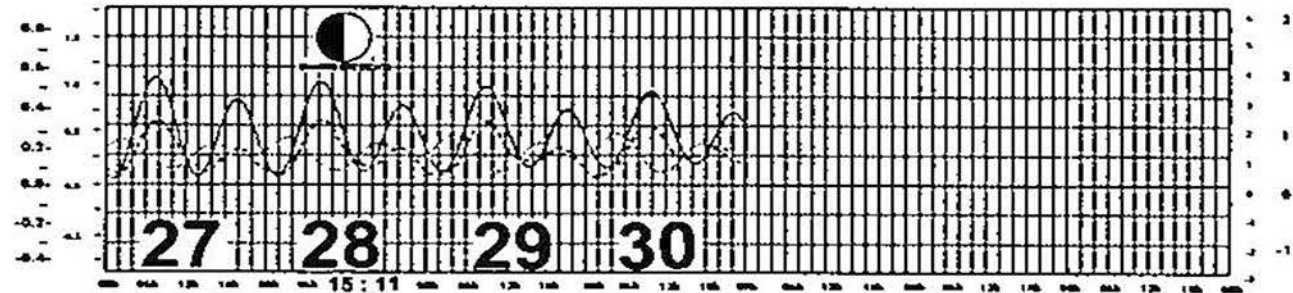
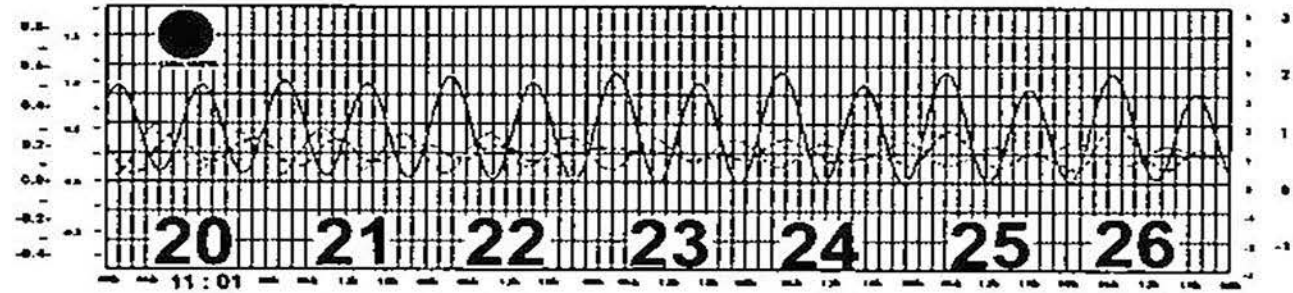

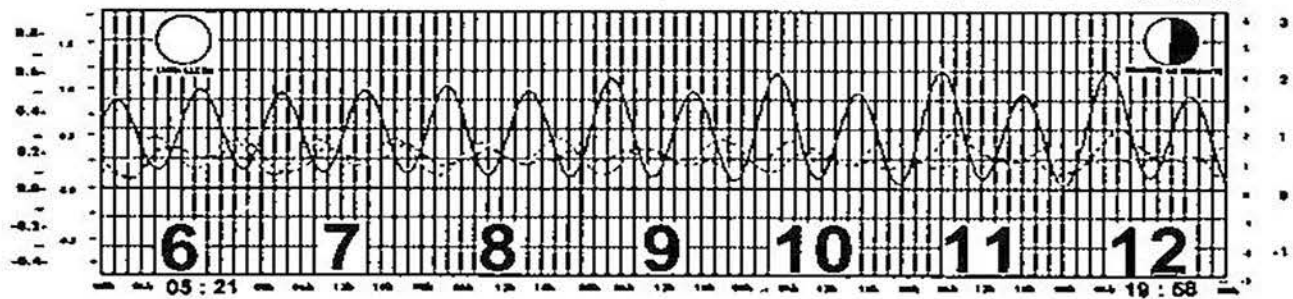
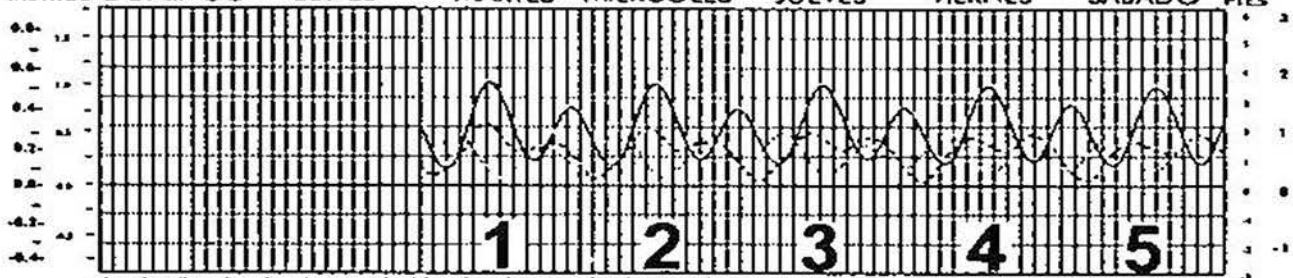


SEPTIEMBRE 1998

IXTAPA, GRO.
BAHIAS DE HUATULCO, OAX.
CANCUN, Q.ROO.




METROS DOMINGO LUNES MARTES MIERCOLES JUEVES VIERNES SABADO PIES



HORA DEL MERIDIANO 90°W

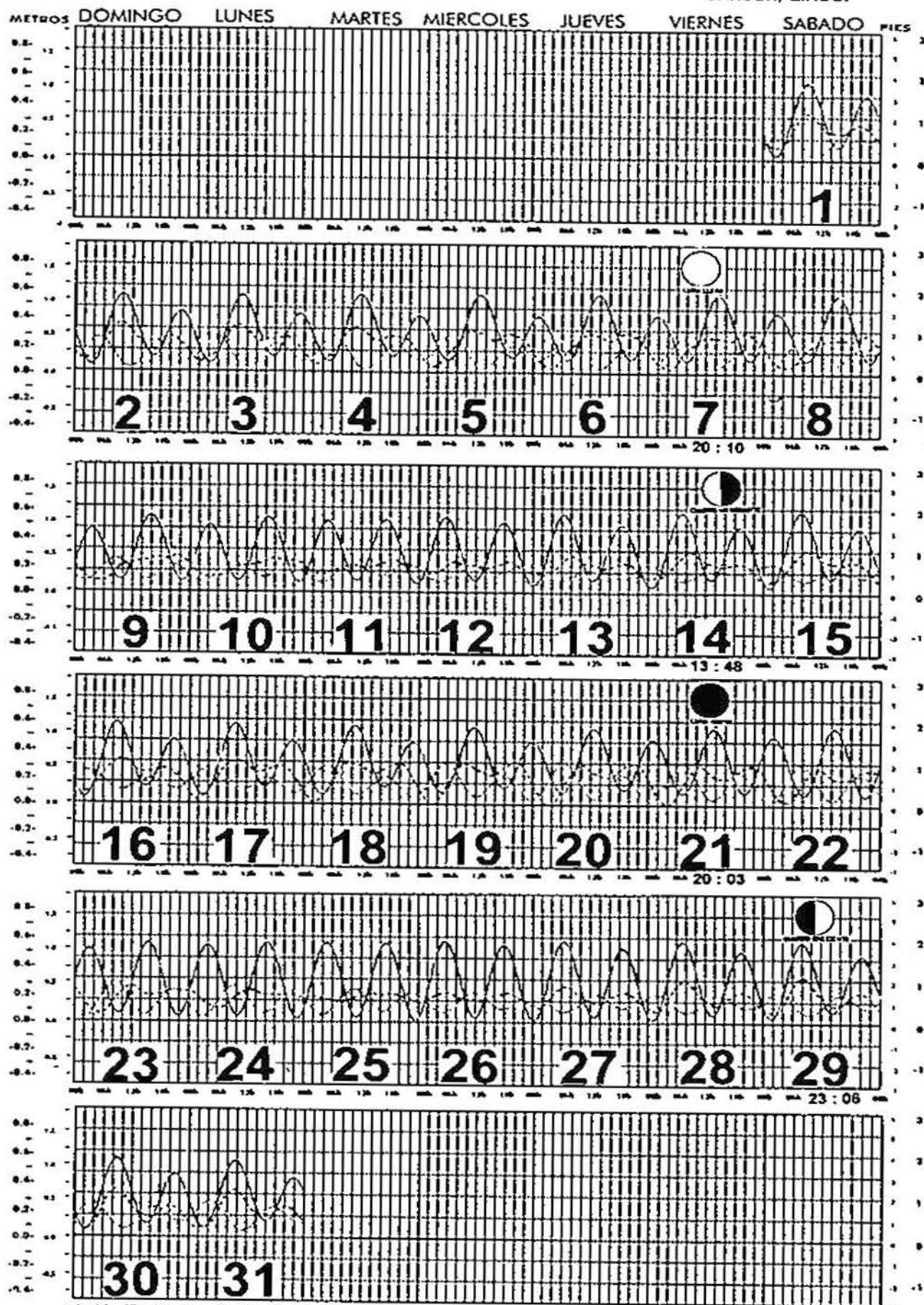
PLANO DE REFERENCIA N.B.M.I.





AGOSTO 1998


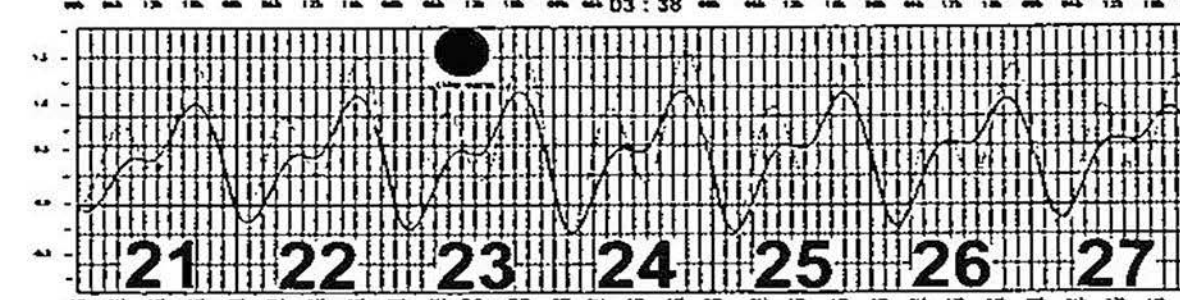
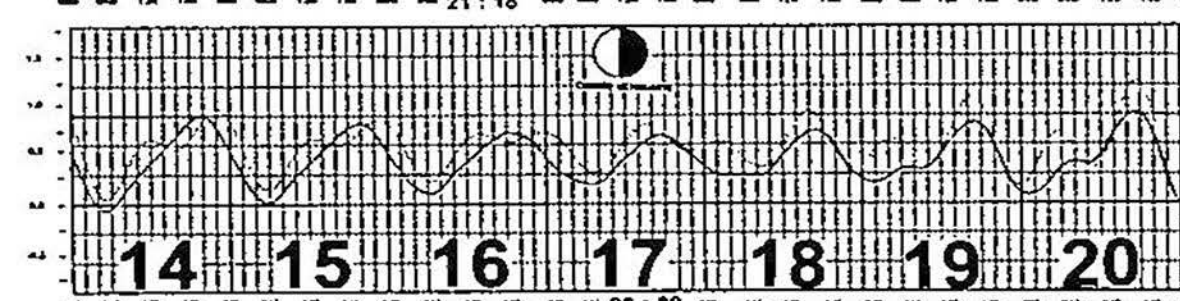
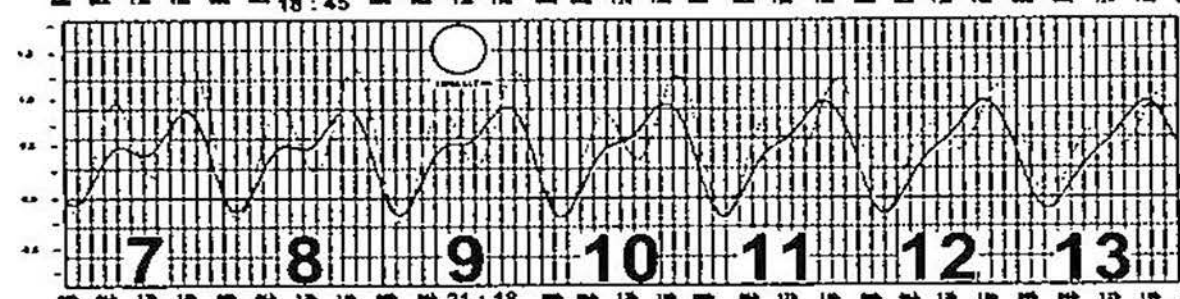
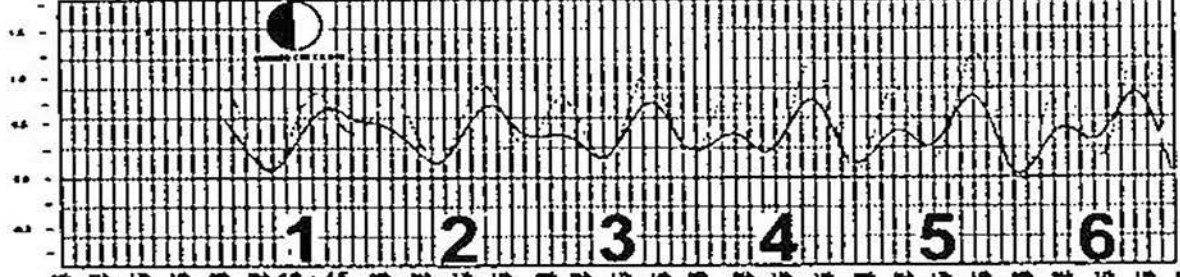
IXTAPA, GRO.
BAHIAS DE HUATULCO, OAX.
CANCUN, Q.ROO.



HORA DEL MERIDIANO 90°W

PLANO DE REFERENCIA N.B.M.I.


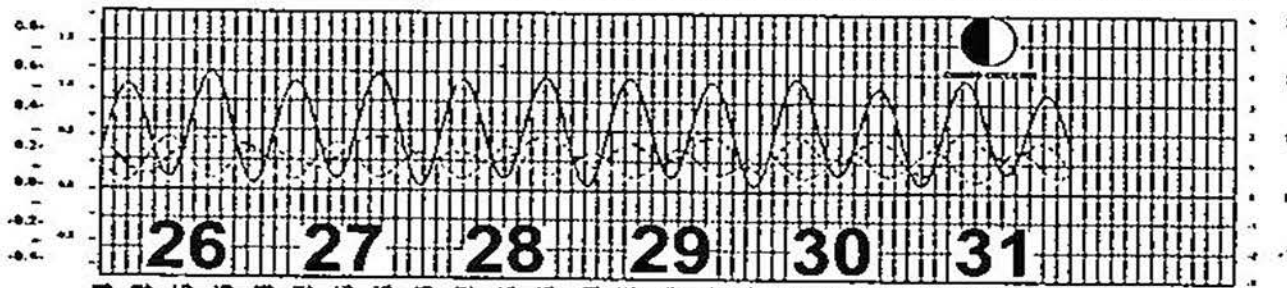
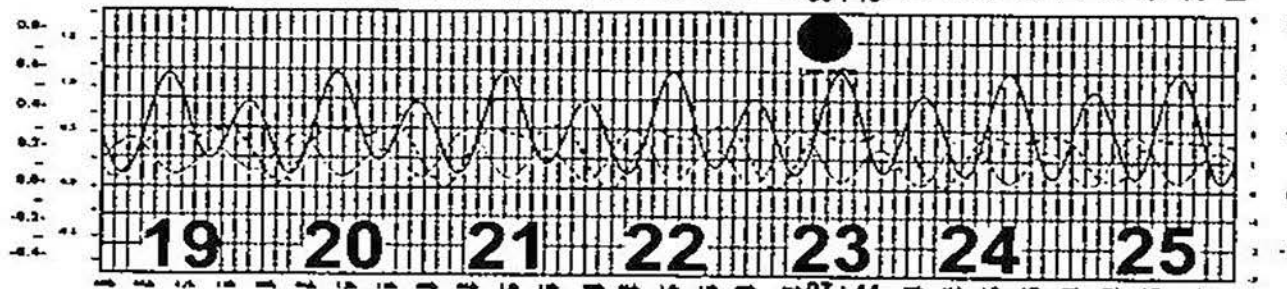
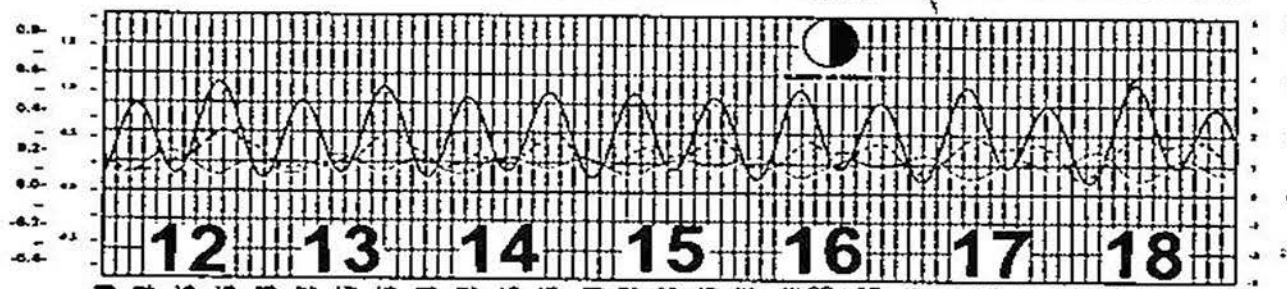
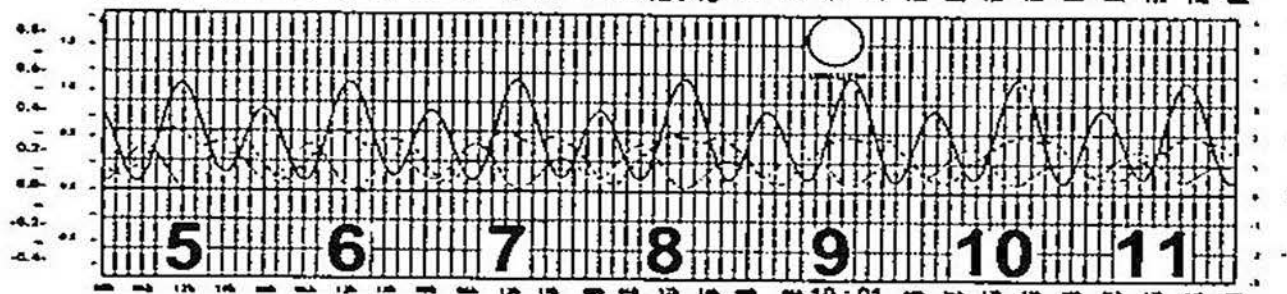
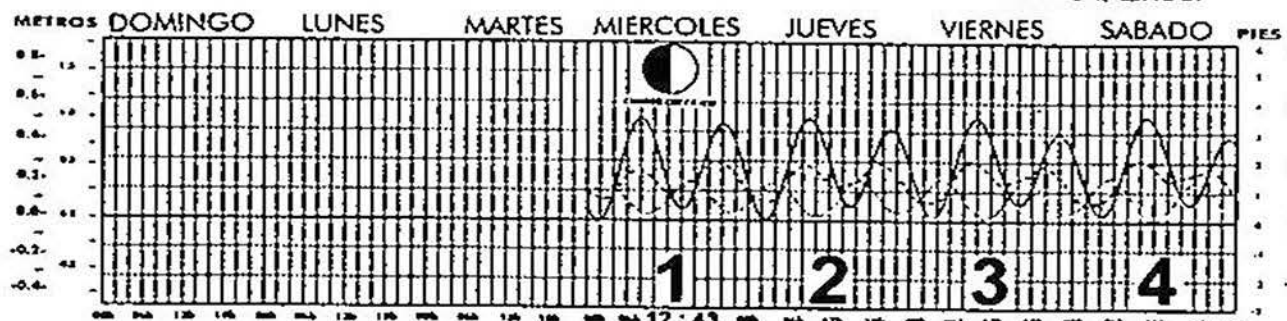
METROS DOMINGO LUNES MARTES MIERCOLES JUEVES VIERNES SABADO PIES





JULIO 1998

IXTAPA, GRO.
BAHIAS DE HUATULCO, OAX.
CANCUN, Q.ROO.



HORA DEL MERIDIANO 90°W


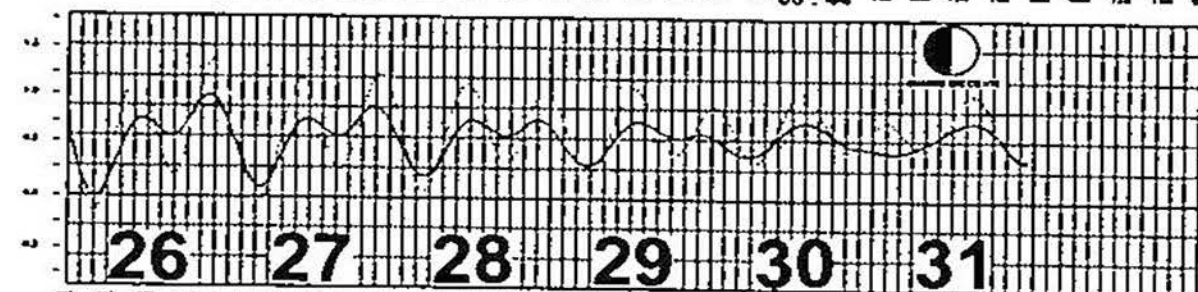
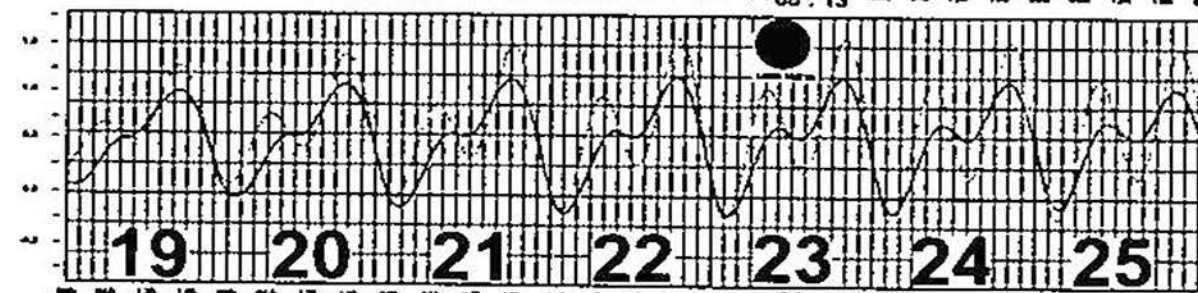
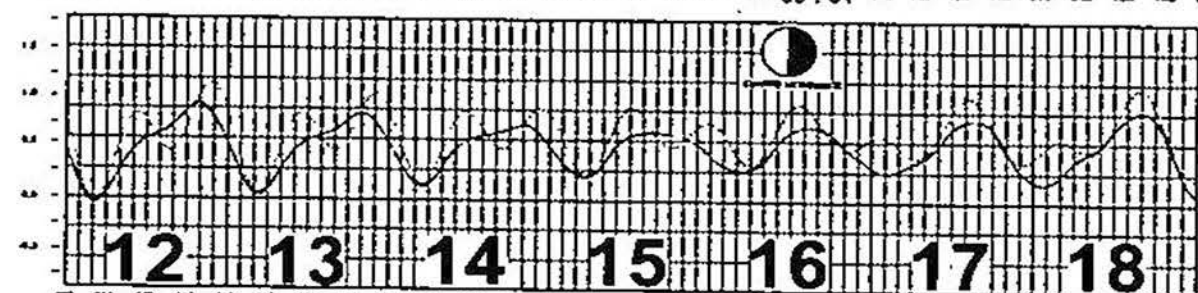
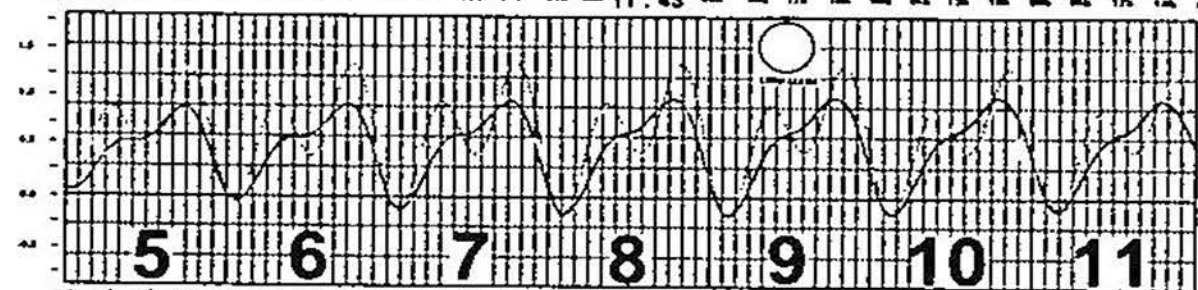
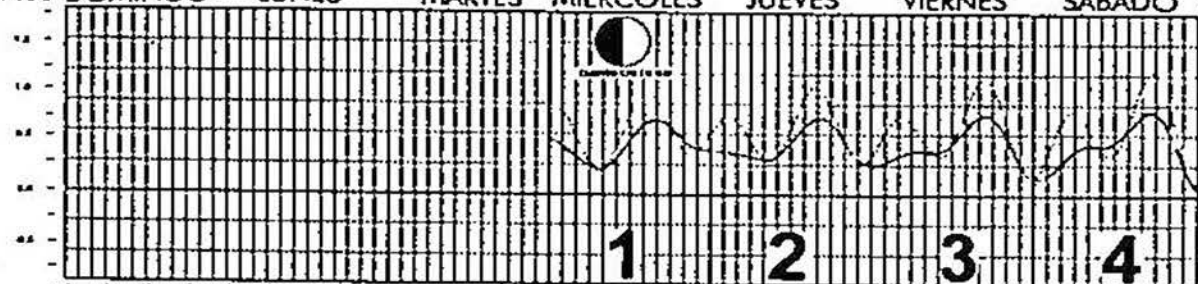
PLANO DE REFERENCIA N.B.M.I.



JULIO 1998


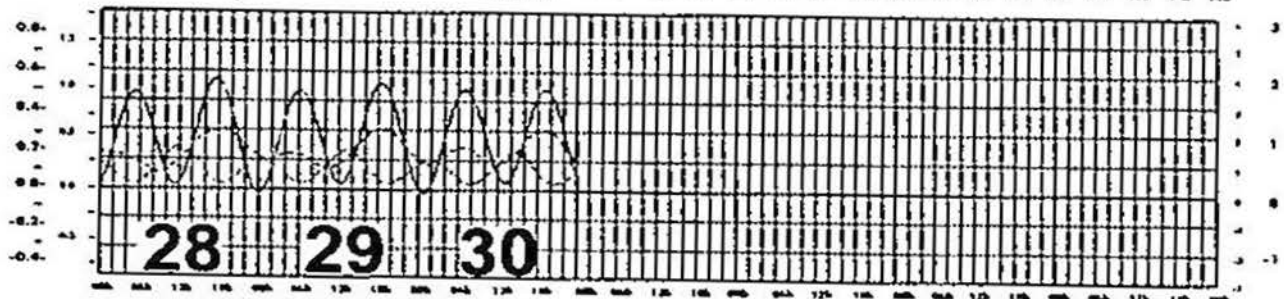
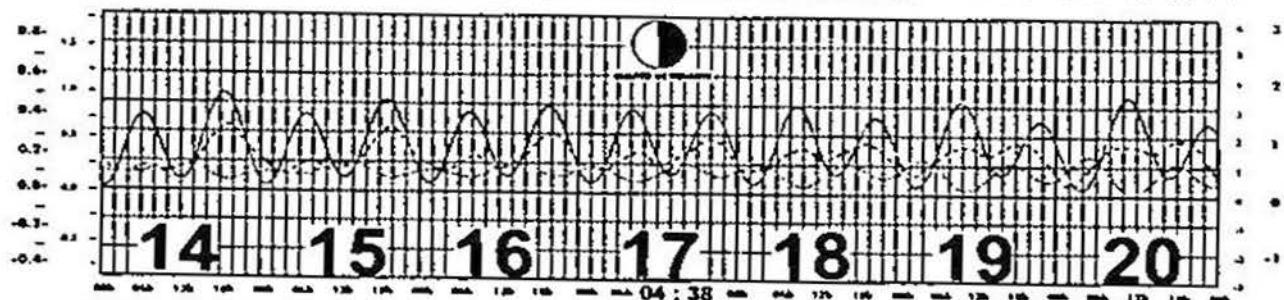
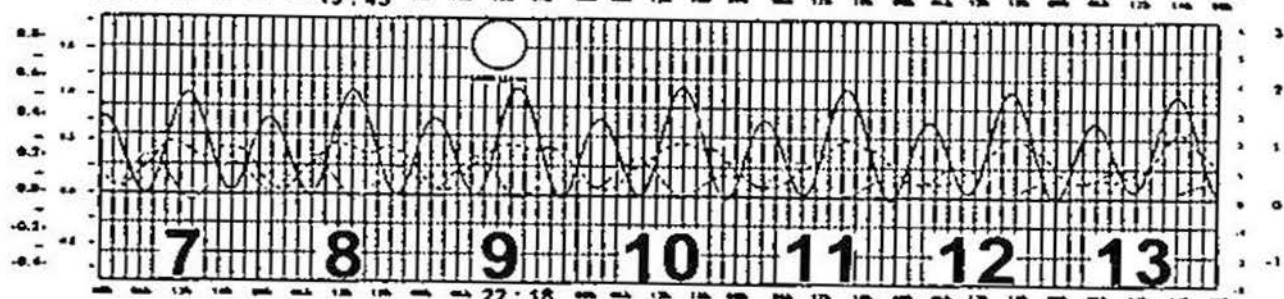

PUERTO ESCONDIDO, B.C.S.
CABO SAN LUCAS, B.C.S.

METROS DOMINGO LUNES MARTES MIERCOLES JUEVES VIERNES SABADO PIES



HORA DEL MERIDIANO 105°W

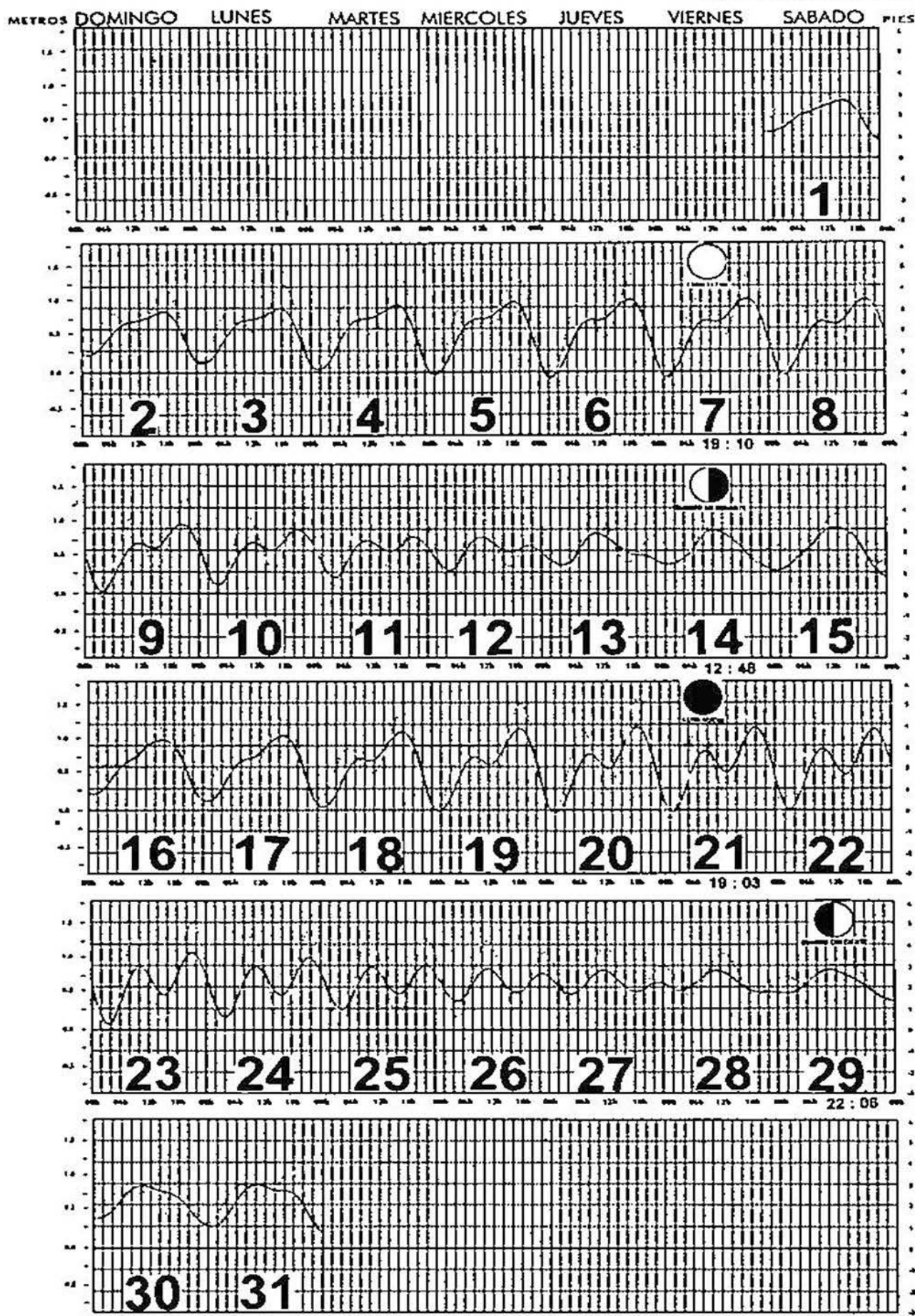
PLANO DE REFERENCIA N.B.M.I.





AGOSTO 1998

PUERTO ESCONDIDO, B.C.S.
CABO SAN LUCAS, B.C.S.




HORA DEL MERIDIANO 105°W

PLANO DE REFERENCIA N.B.M.I.



MAYO 1998

IXTAPA, GRO.
BAHIAS DE HUATULCO, OAX.
CANCUN, Q.ROO.



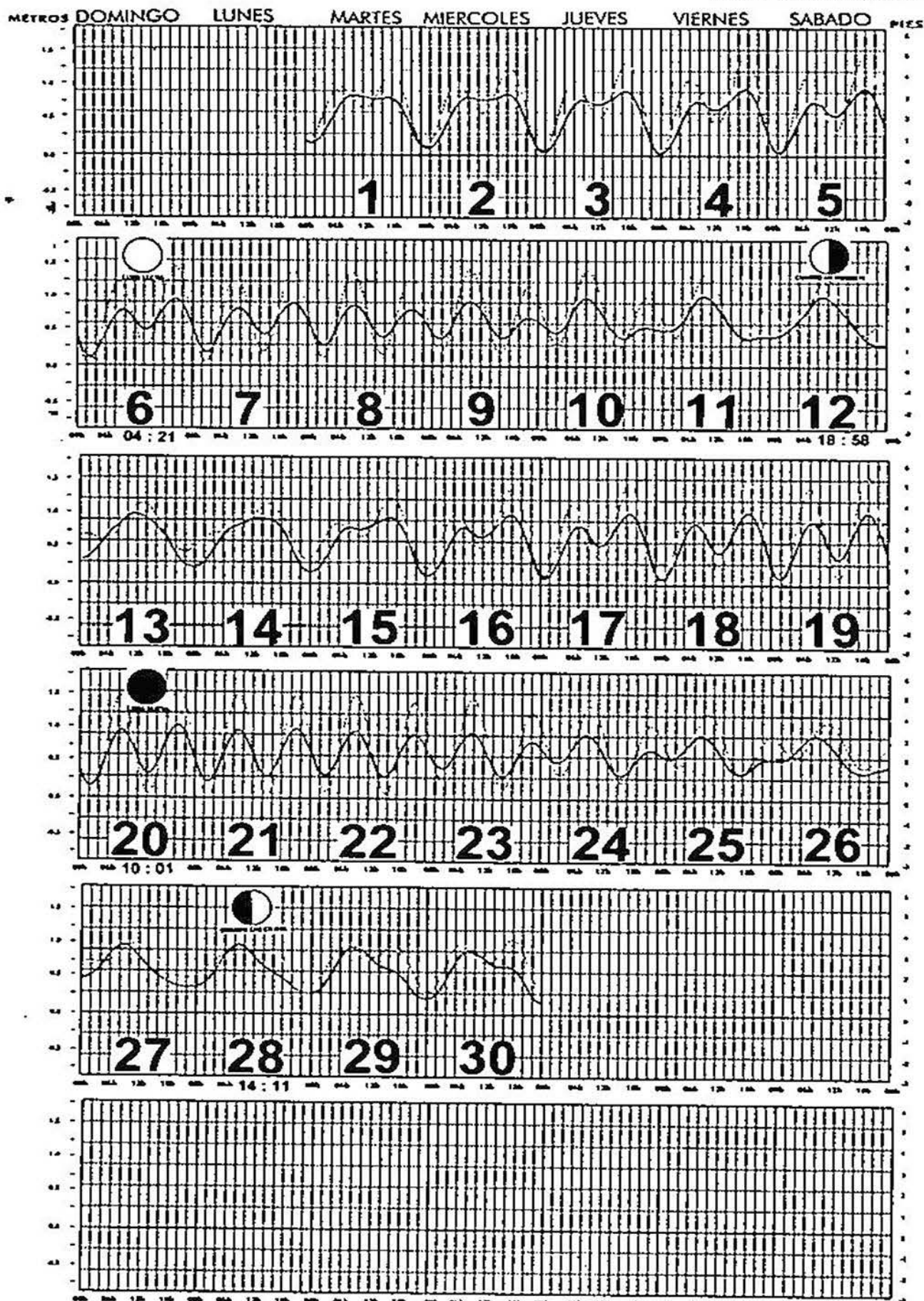
HORA DEL MERIDIANO 90°W

PLANO DE REFERENCIA N.B.M.I.



SEPTIEMBRE 1998

PUERTO ESCONDIDO, B.C.S.
CABO SAN LUCAS, B.C.S.




HORA DEL MERIDIANO 105°W

PLANO DE REFERENCIA N.B.M.I.



ABRIL 1998

IXTAPA, GRO.
BAHIAS DE HUATULCO, OAX.
CANCUN, Q.ROO.




HORA DEL MERIDIANO 90°W

PLANO DE REFERENCIA N.B.M.I.



OCTUBRE 1998

PUERTO ESCONDIDO, B.C.S.
CABO SAN LUCAS, B.C.S.



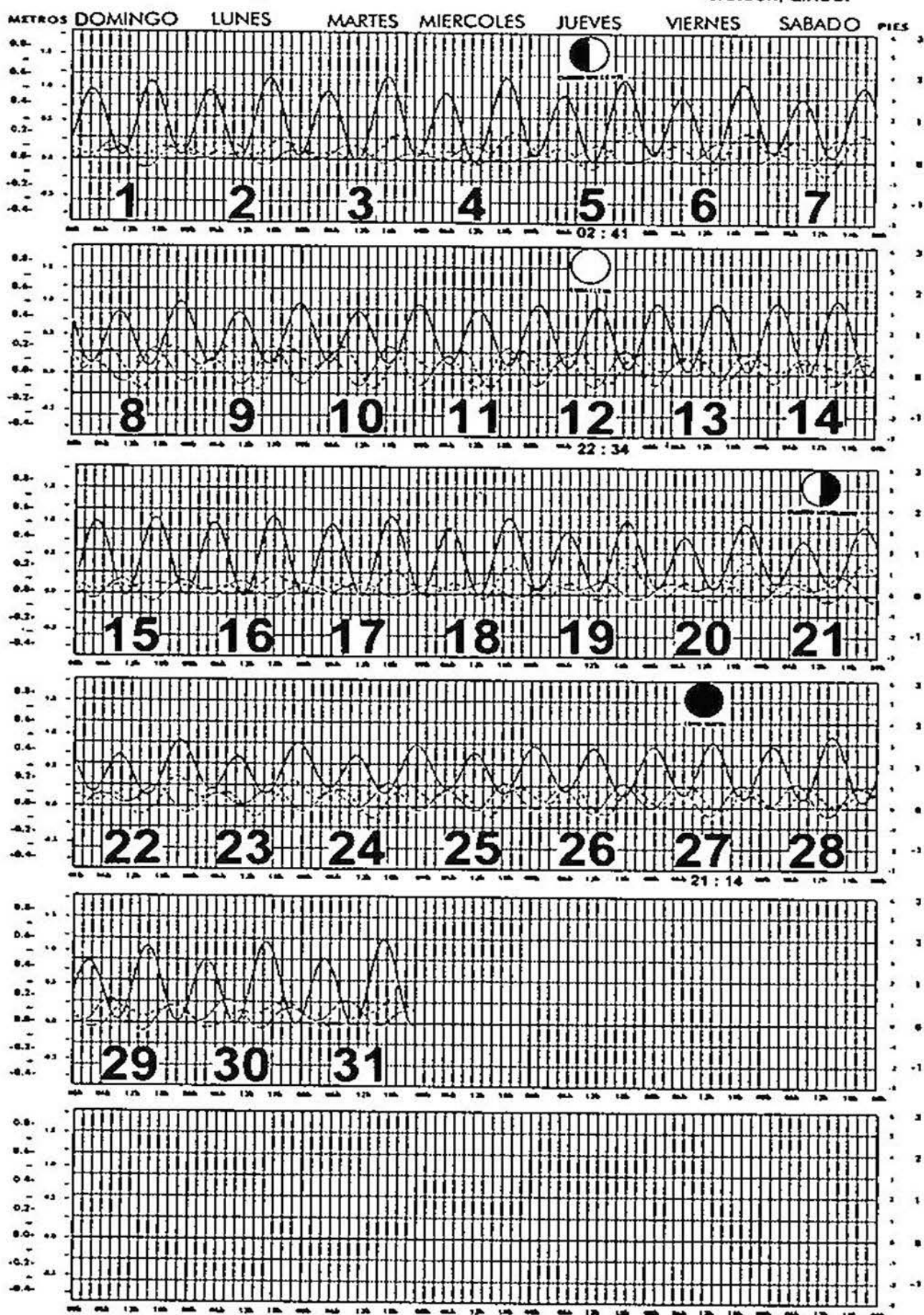
HORA DEL MERIDIANO 105°W

PLANO DE REFERENCIA N.B.M.I.



MARZO 1998

IXTAPA, GRO.
BAHIAS DE HUATULCO, OAX. -----
CANCUN, Q.ROO. -----



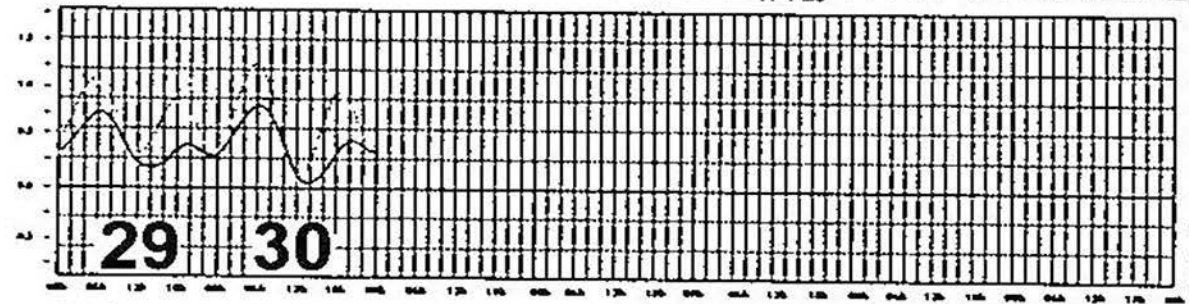
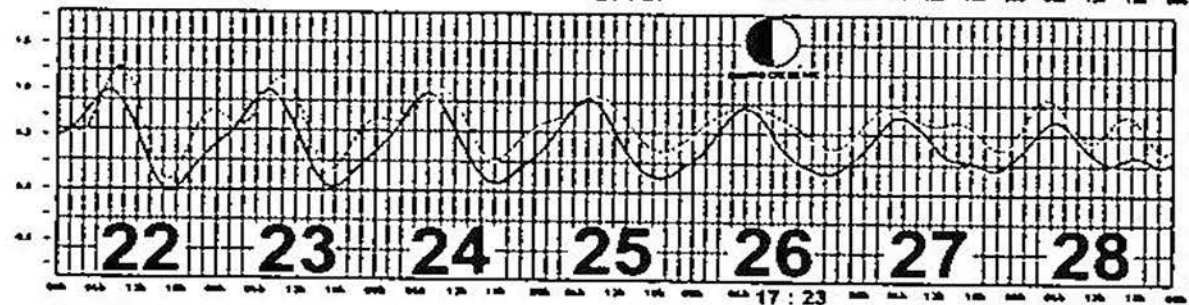
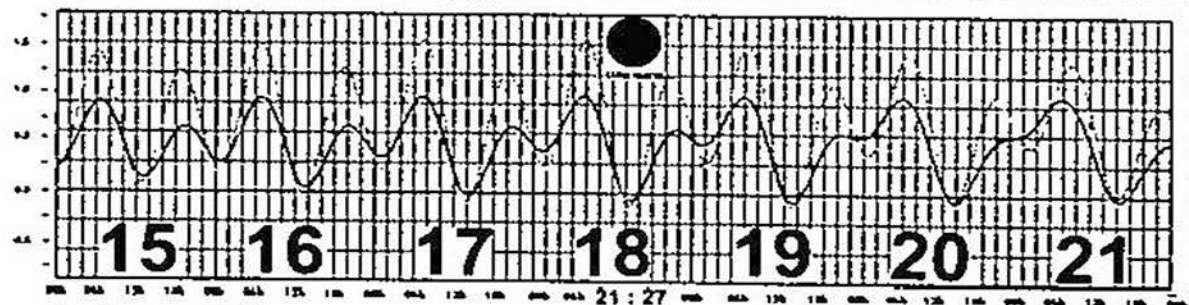
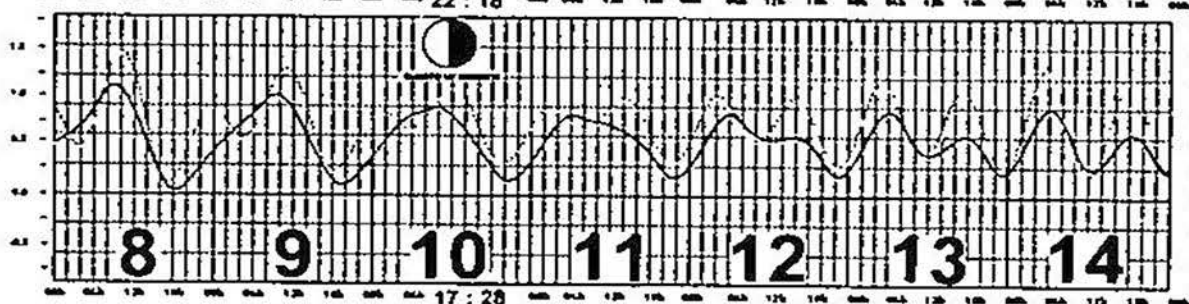
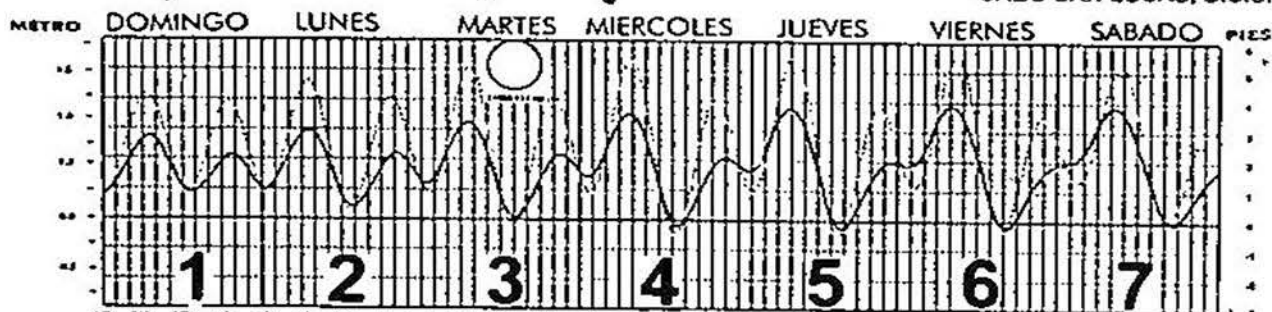
HORA DEL MERIDIANO 90°W

PLANO DE REFERENCIA N.B.M.I.



NOVIEMBRE 1998

PUERTO ESCONDIDO, B.C.S. ———
CABO SAN LUCAS, B.C.S. - - - - -




HORA DEL MERIDIANO 105°W

PLANO DE REFERENCIA N.B.M.I.



FEBRERO 1998

IXTAPA, GRO.
BAHIAS DE HUATULCO, OAX.
CANCUN, Q.ROO.




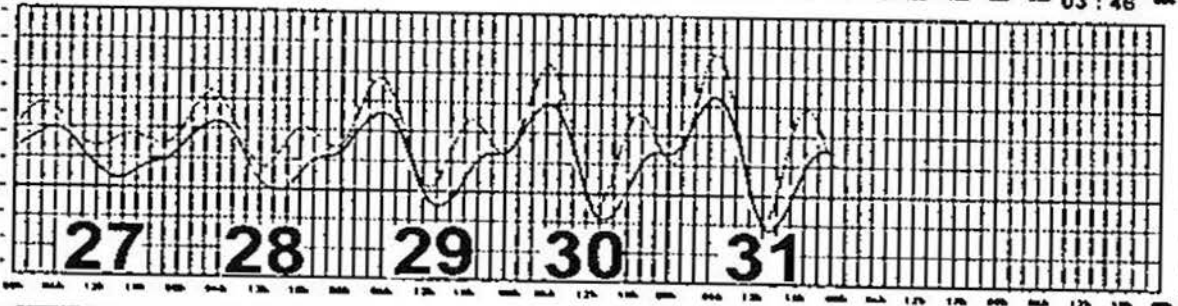
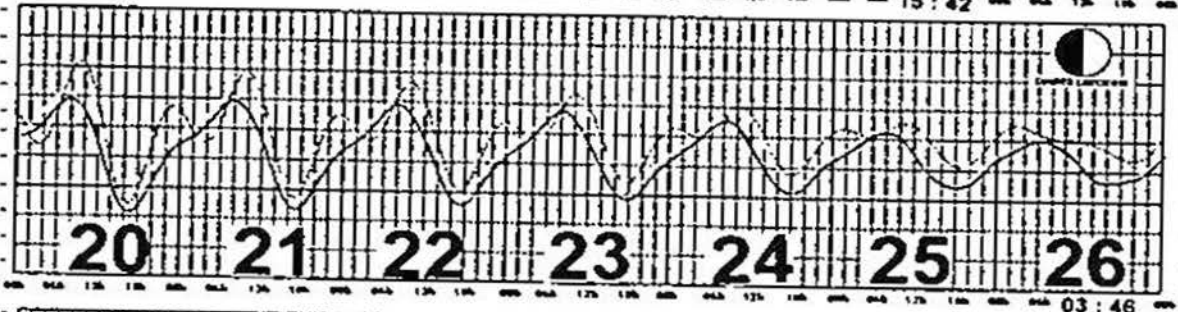
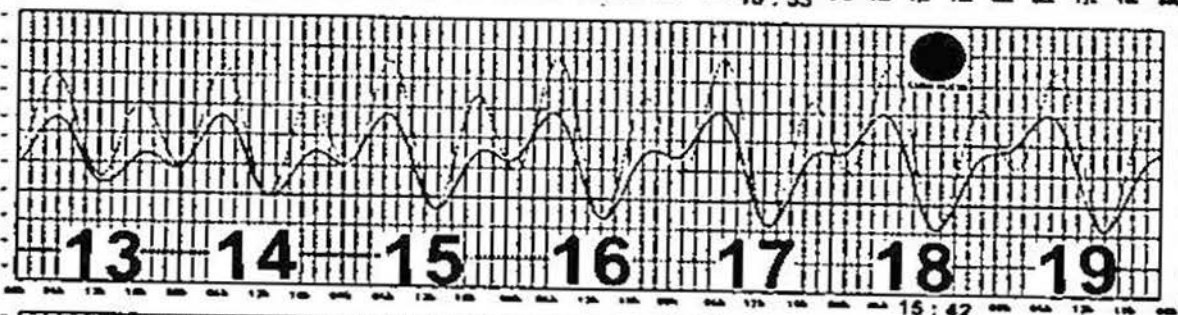
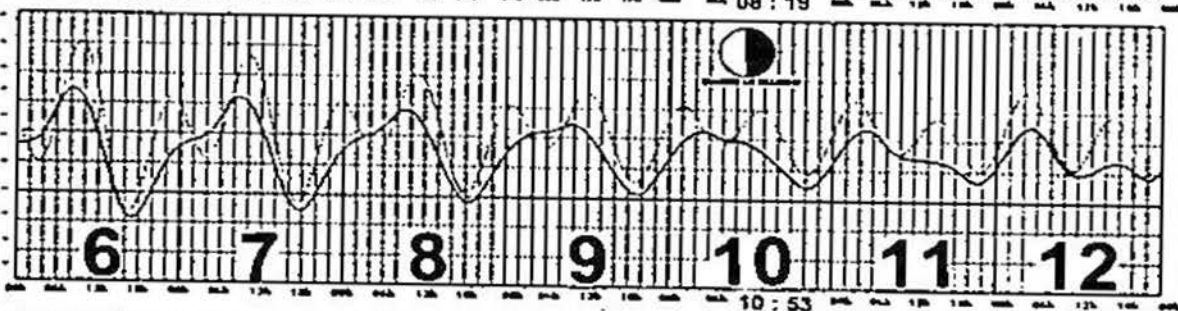
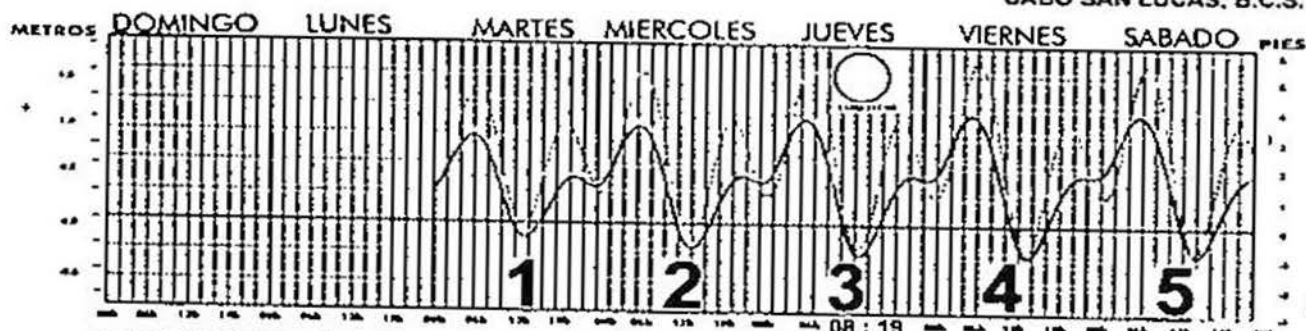
HORA DEL MERIDIANO 90°W

PLANO DE REFERENCIA N.B.M.I.



DICIEMBRE 1998

PUERTO ESCONDIDO, B.C.S.
CABO SAN LUCAS, B.C.S.



HORA DEL MERIDIANO 105°W


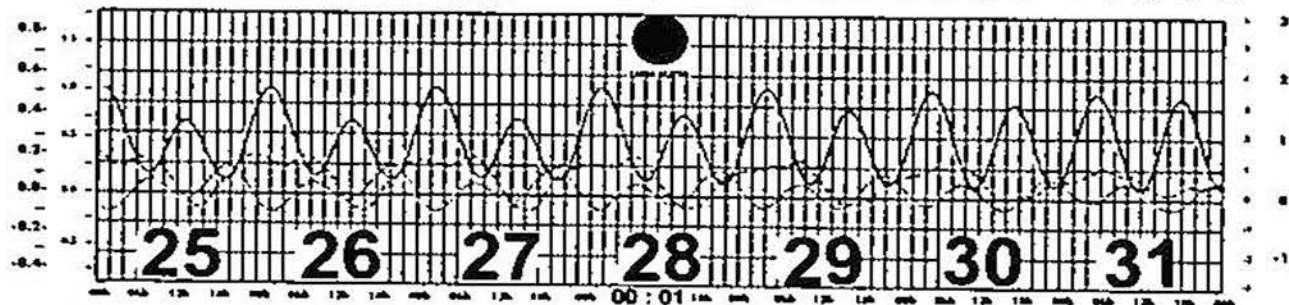
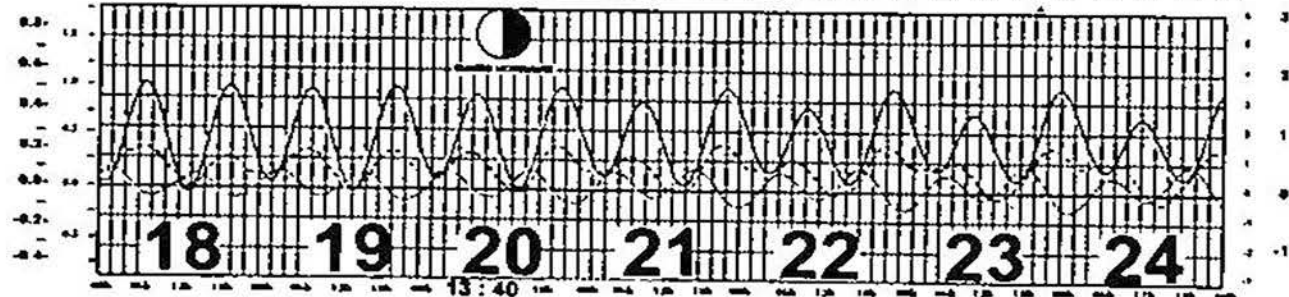
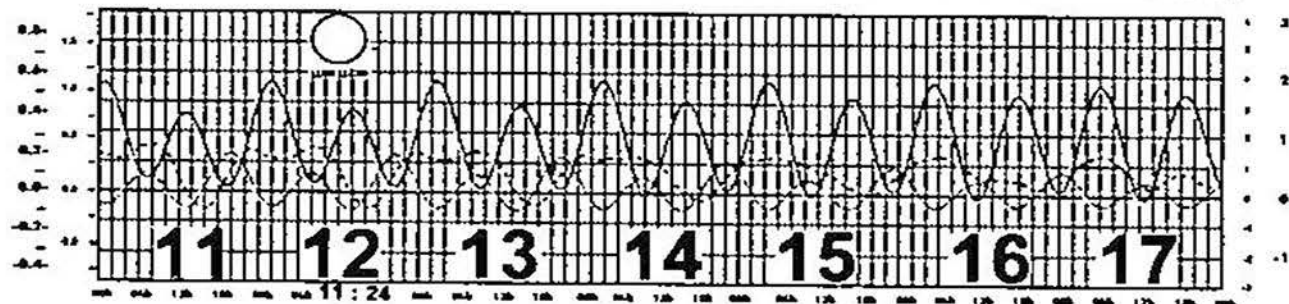
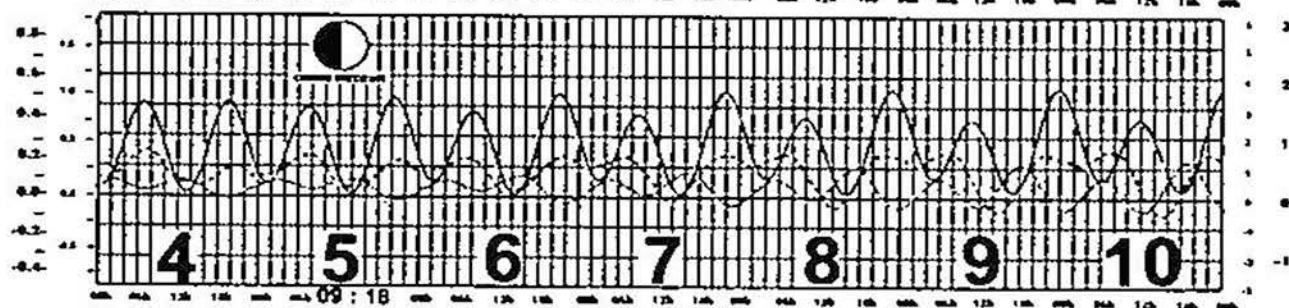
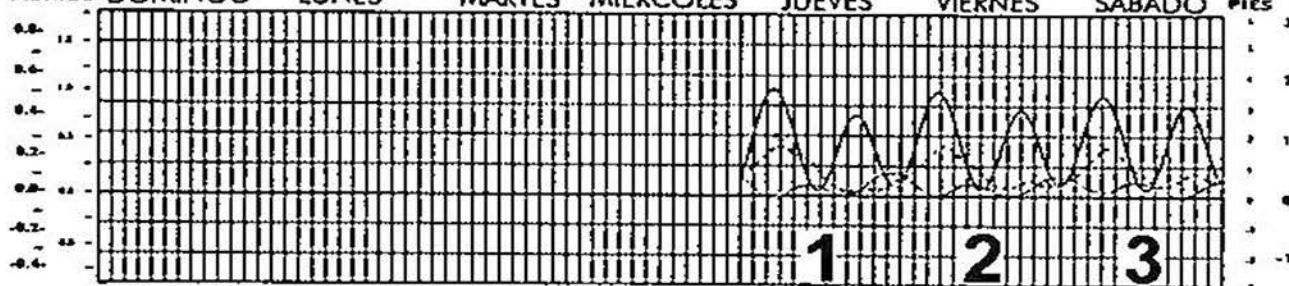
PLANO DE REFERENCIA N.B.M.I.



ENERO 1998

IXTAPA, GRO.
BAHIAS DE HUATULCO, OAX.
CANCUN, Q.ROO.

METROS DOMINGO LUNES MARTES MIERCOLES JUEVES VIERNES SABADO PIES




HORA DEL MERIDIANO 90°W

PLANO DE REFERENCIA N.B.M.I.

213-10



FONDO NACIONAL DE FOMENTO AL TURISMO



Ixtapa, Gro.

Bahías de Matías Romero, Oax.

Cancun, Q.Roo.

MEXICO