

ESTADOS UNIDOS MEXICANOS



DIRECCION GENERAL DE OCEANOGRAFIA NAVAL

**CALENDARIO GRÁFICO
DE PREDICCIÓN
DE MAREAS
1998**

MATAMOROS, TAMPS.
TAMPICO, TAMPS.
TUXPAN, VER.

VERACRUZ, VER.
ALVARADO, VER.
COATZACOALCOS, VER.

**GOLFO DE MÉXICO
Y MAR CARIBE**

VK 775
.C 345



Impreso en los Talleres Gráficos
de la Dirección de Hidrografía

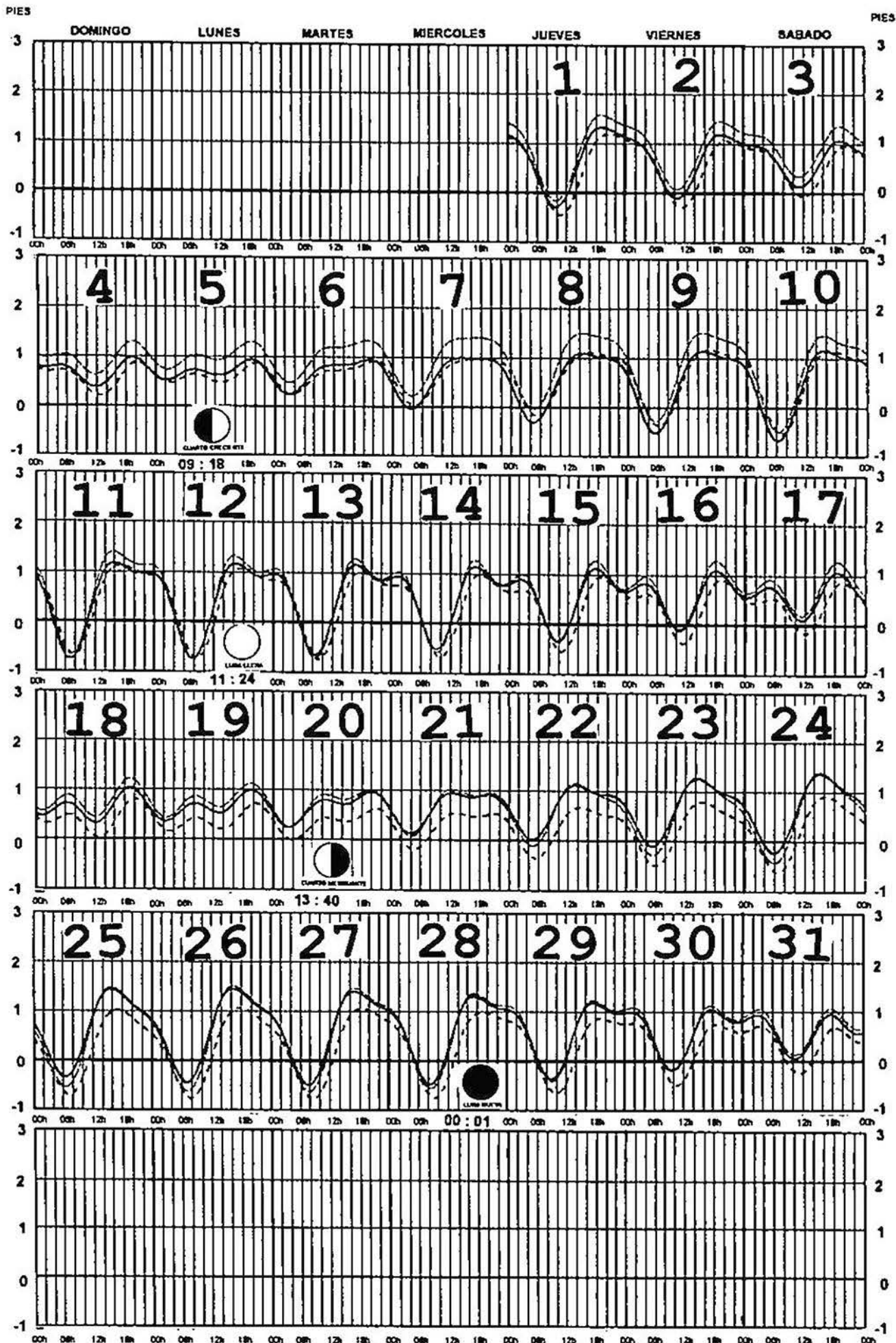
Eje 3 Oriente (Tramo Armada de México) s/n.
Esq. Calzada de la Virgen, Colonia Ex-ejido
del pueblo de San Pablo Tepetlapa
C.P. 04840, Delegación Coyoacan
México, D.F.

ENERO 1998

MATAMOROS, TAMPS.
TAMPICO, TAMPS.
TUXPAN, VER.

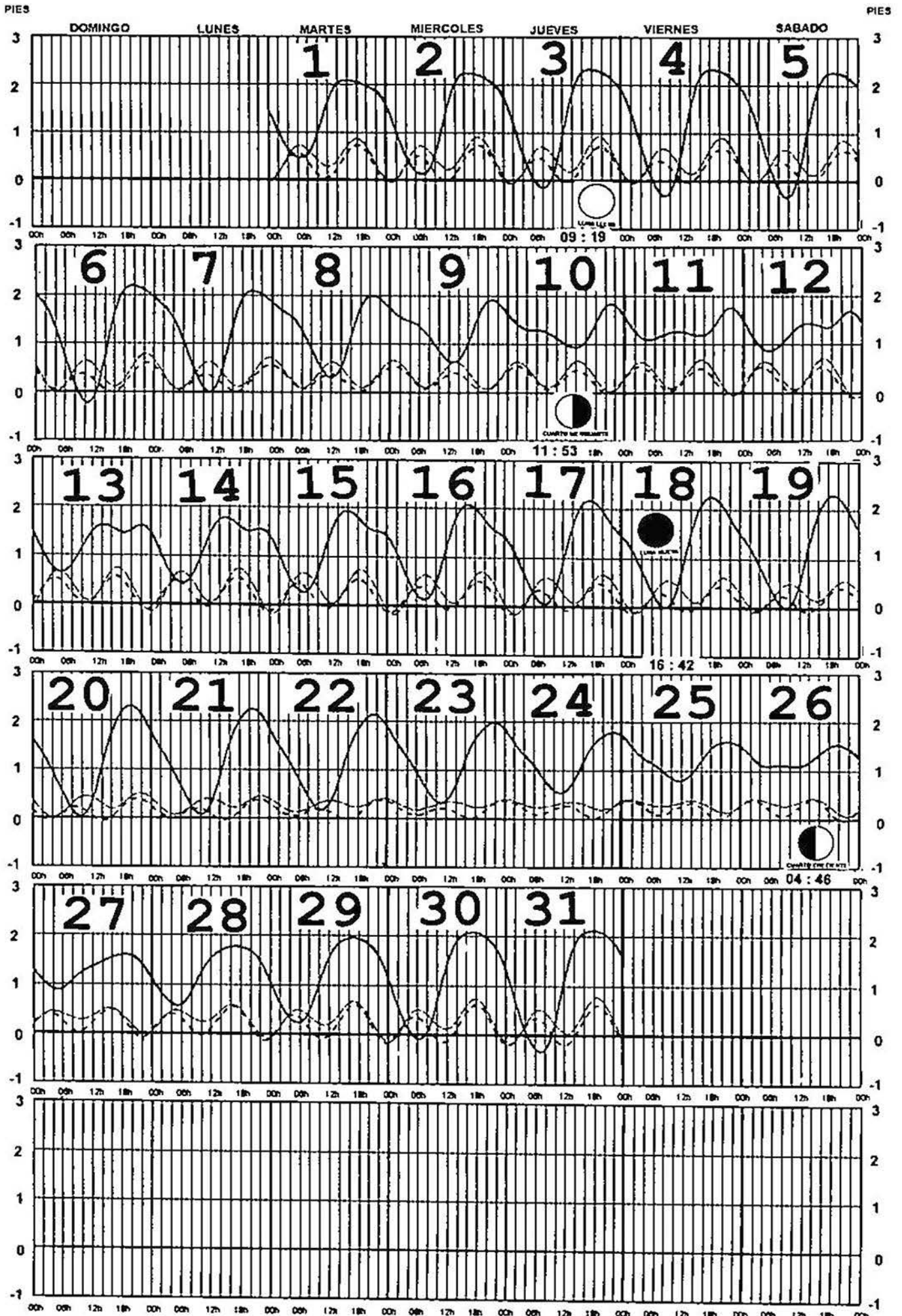
VK 775
C 345

21.3.120



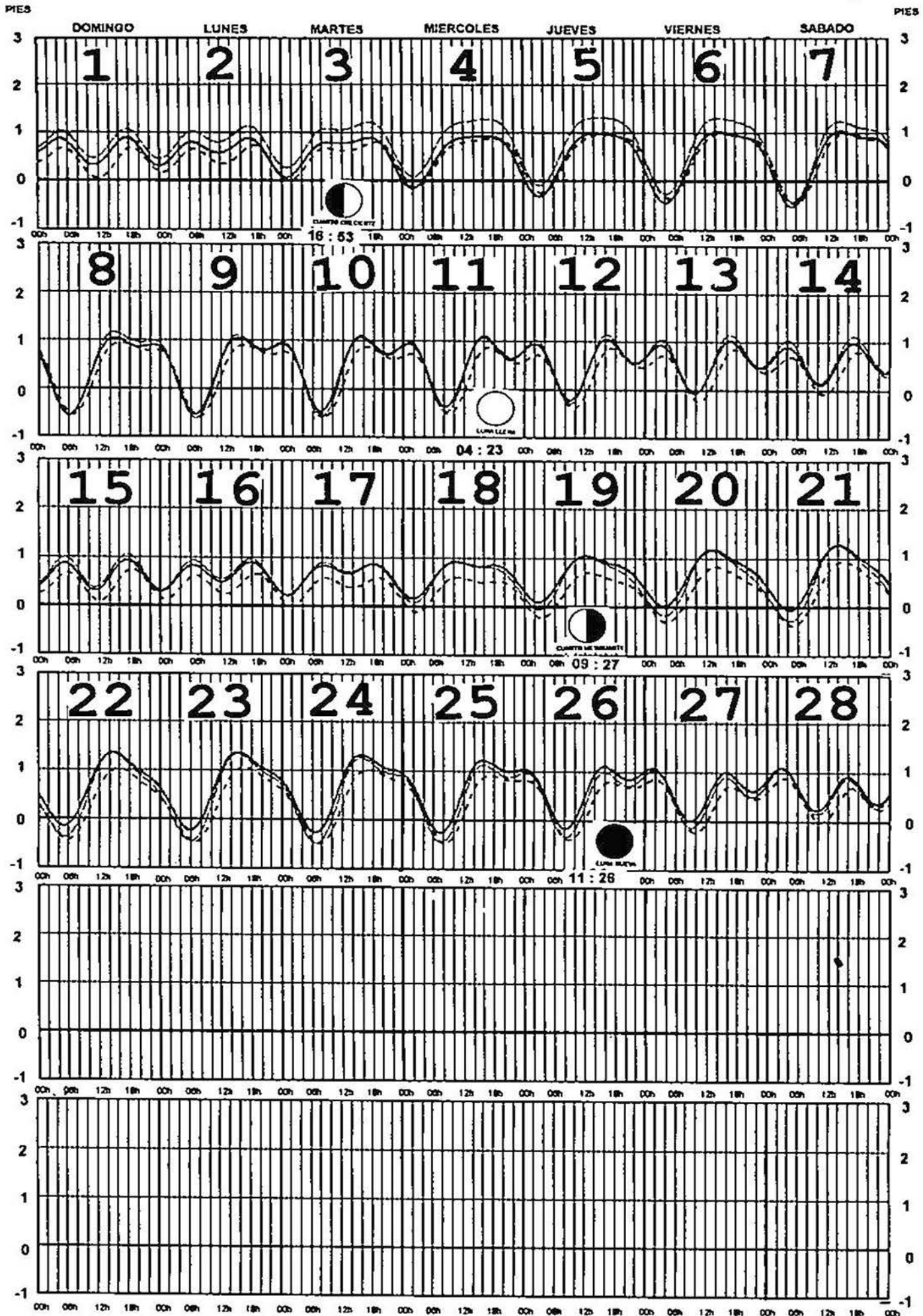

DICIEMBRE 1998

PROGRESO, YUC.
PTO. JUAREZ, Q.ROO.
ISLA COZUMEL, Q.ROO.



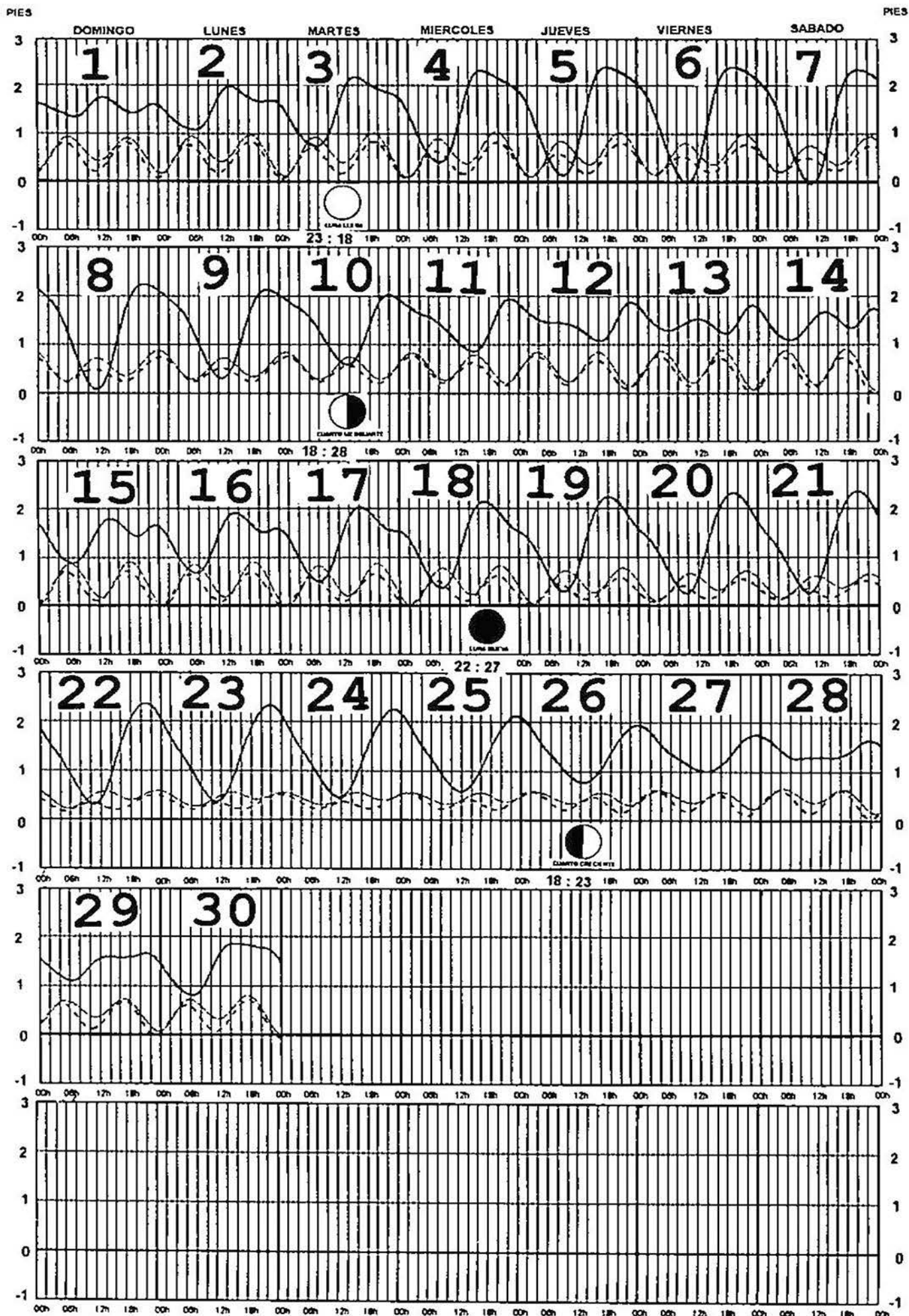

FEBRERO 1998

MATAMOROS, TAMPS.
TAMPICO, TAMPS.
TUXPAN, VER.



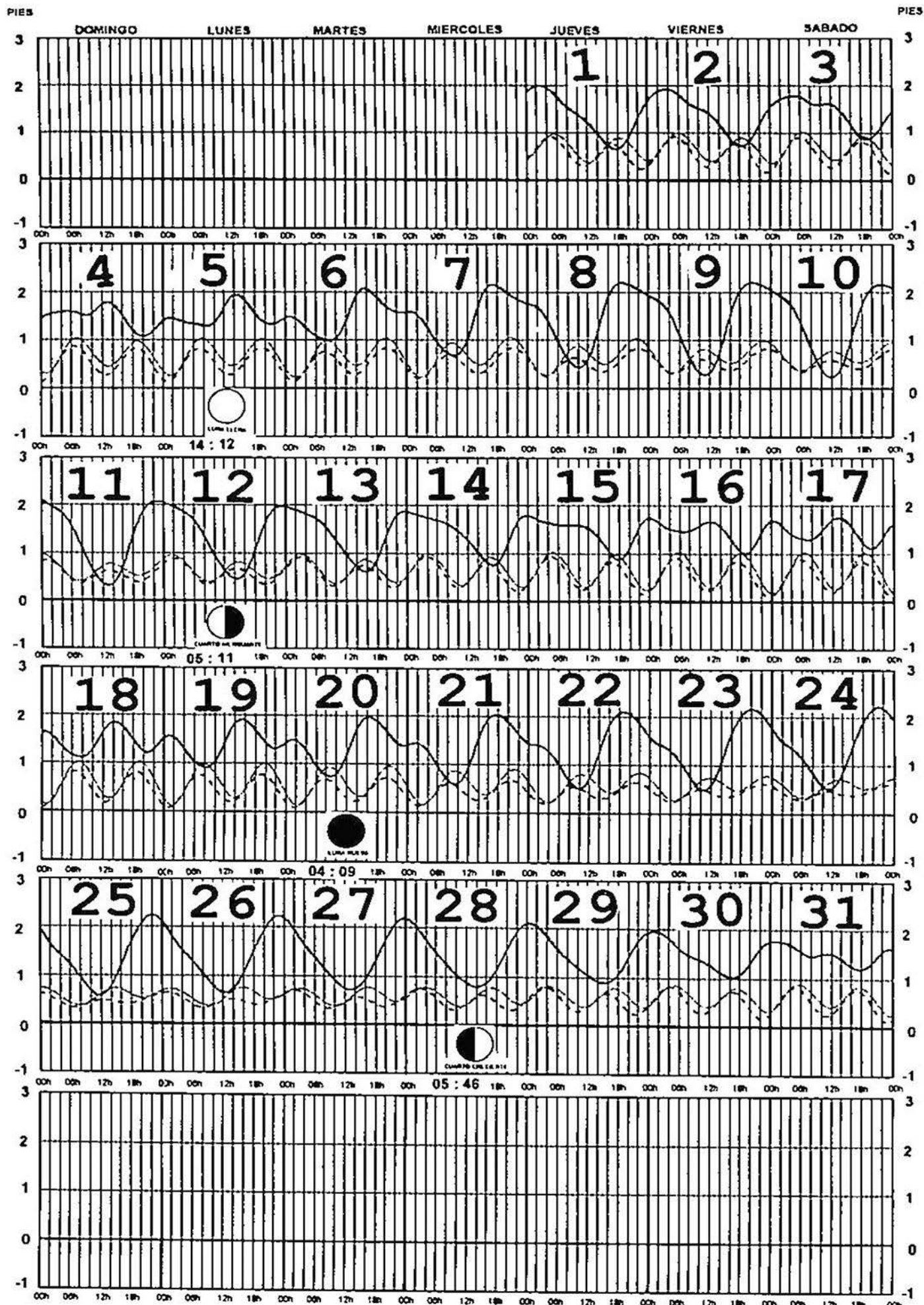
NOVIEMBRE 1998

PROGRESO, YUC.
PTO. JUAREZ, Q.ROO.
ISLA COZUMEL, Q.ROO.



OCTUBRE 1998

PROGRESO, YUC.
PTO. JUAREZ, Q.ROO.
ISLA COZUMEL, Q.ROO.

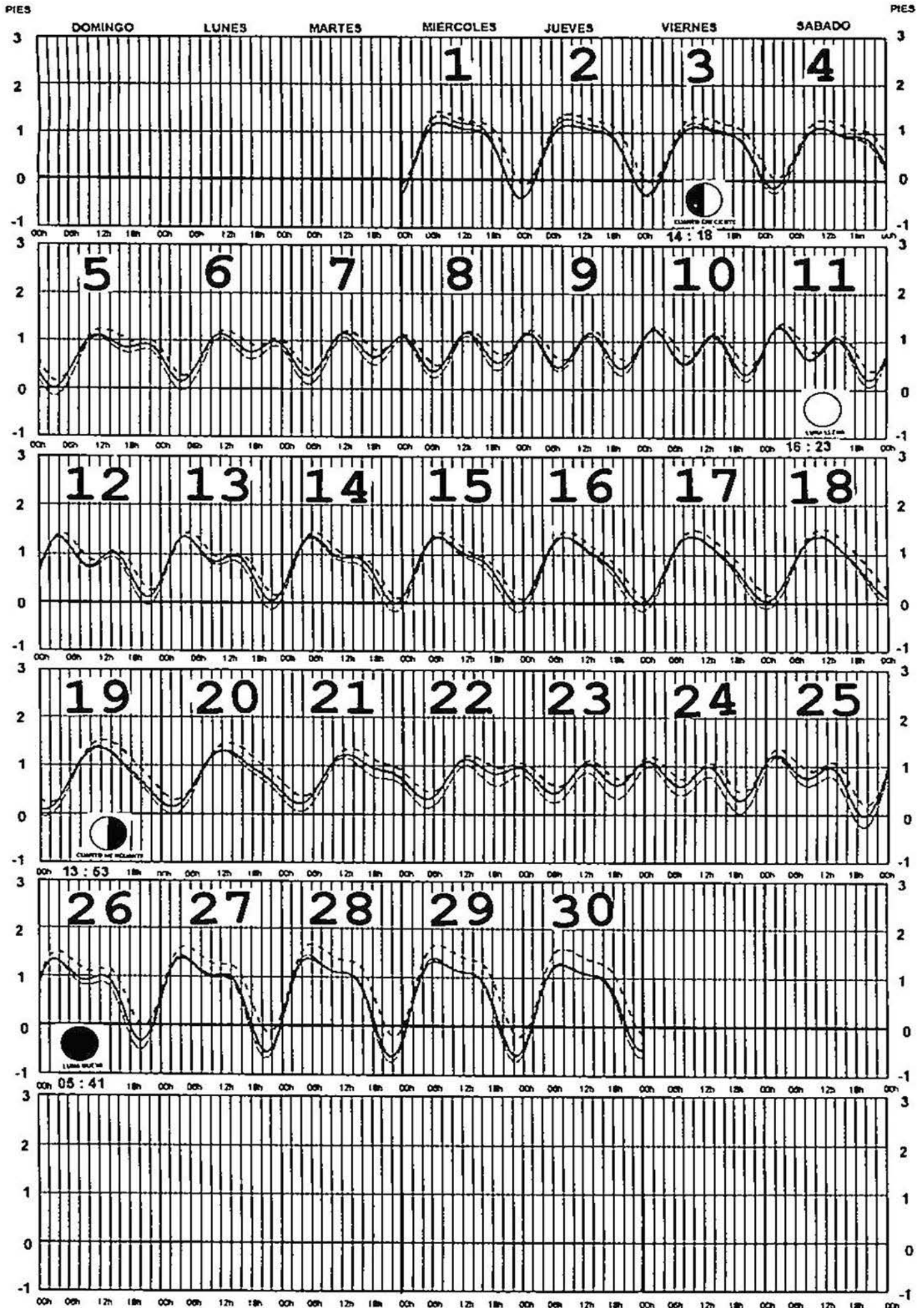



HORA DEL MERIDIANO 90°

PLANO DE REFERENCIA N.B.M.

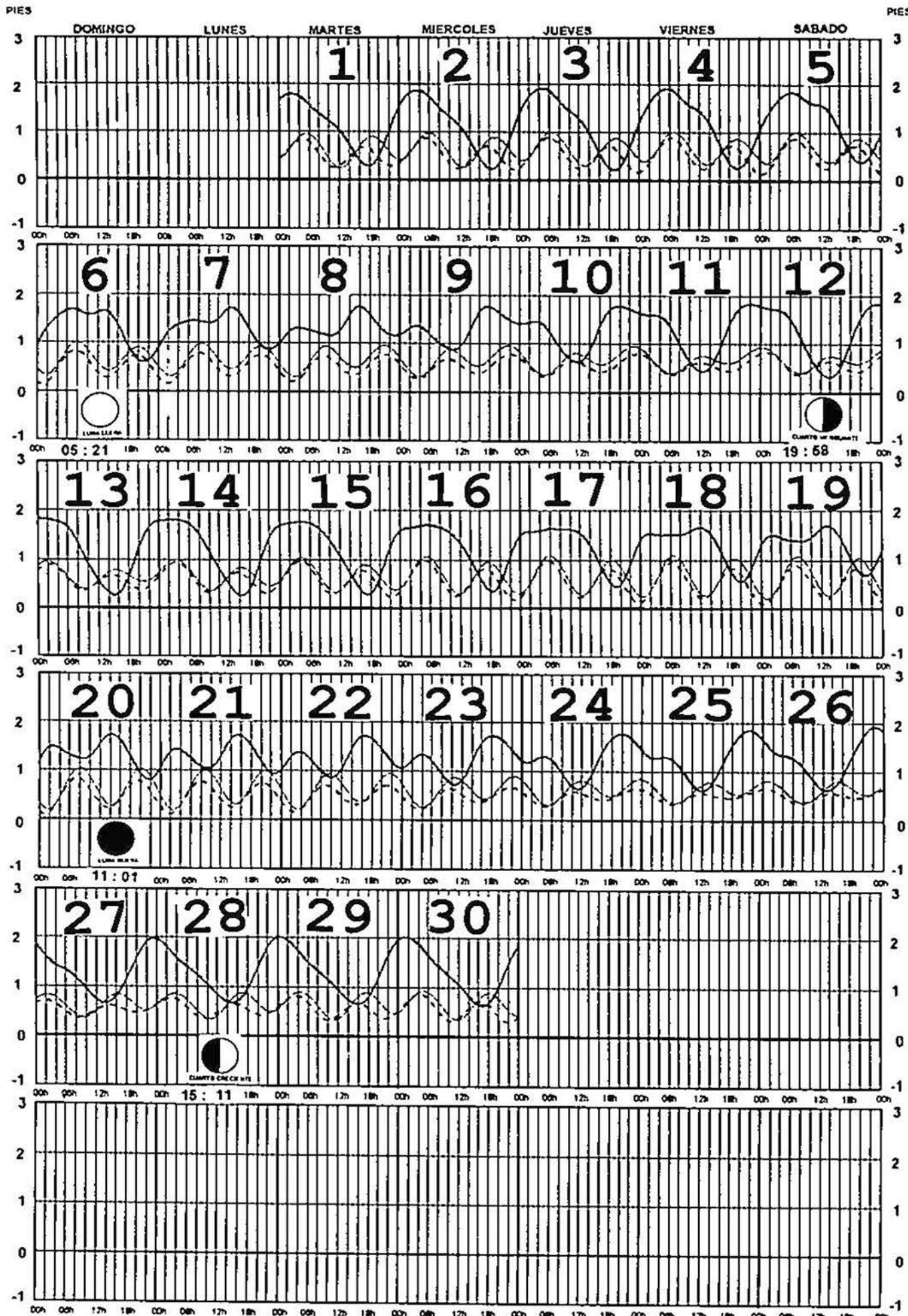

ABRIL 1998

MATAMOROS, TAMPS.
TAMPICO, TAMPS.
TUXPAN, VER.



SEPTIEMBRE 1998

PROGRESO, YUC.
PTO. JUAREZ, Q.ROO.
ISLA COZUMEL, Q.ROO.

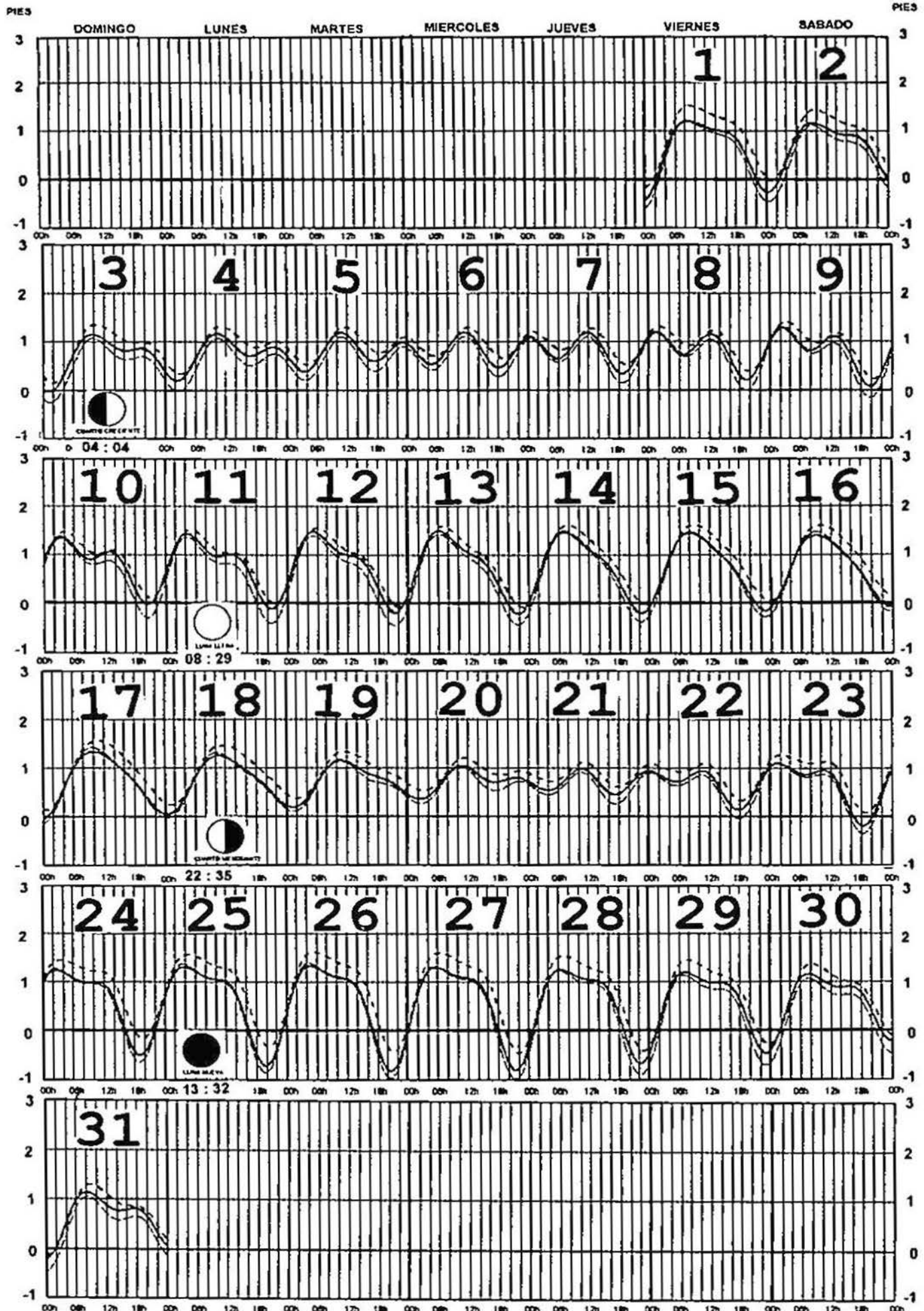



HORA DEL MERIDIANO 90°

PLANO DE REFERENCIA N.B.M.

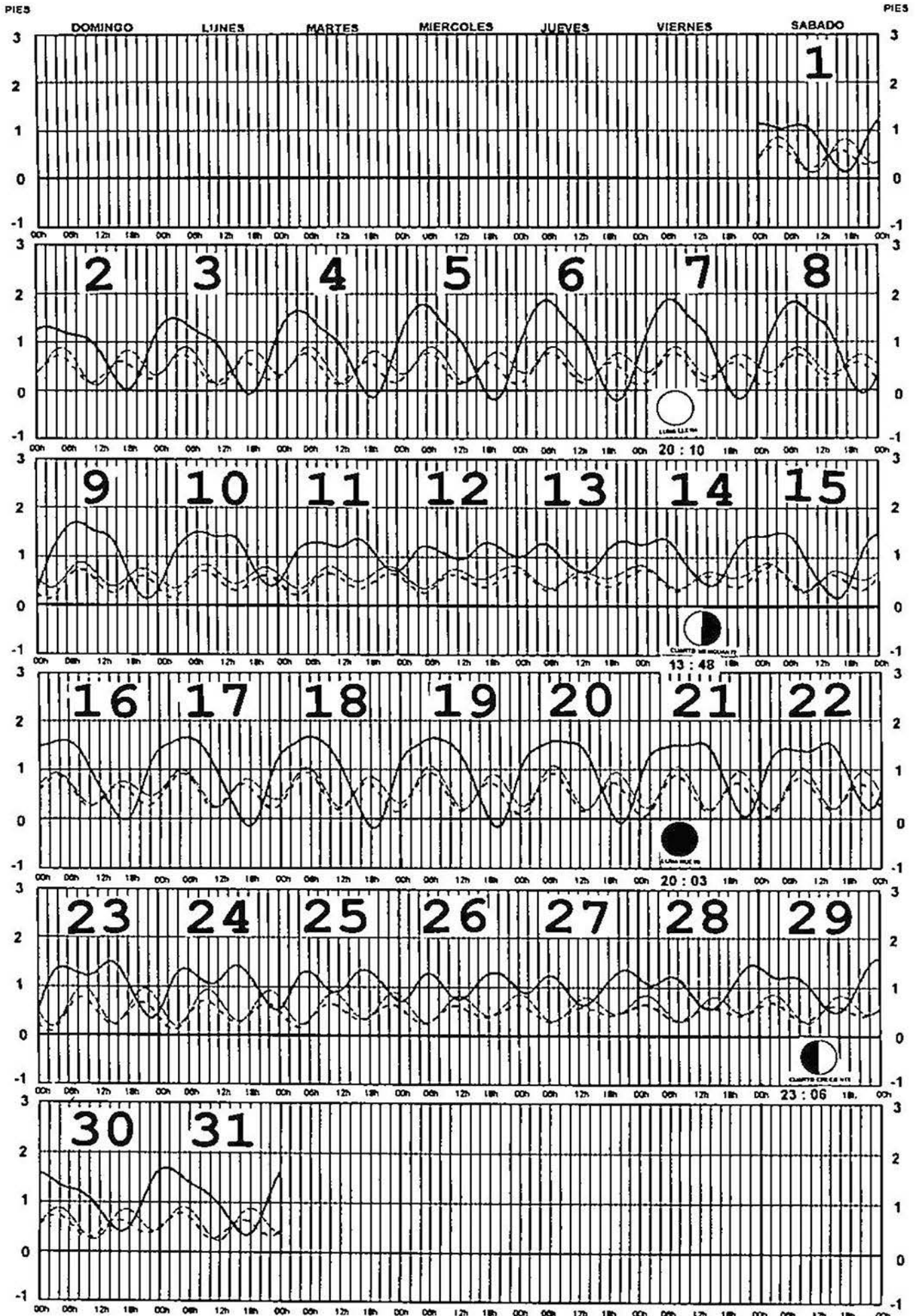
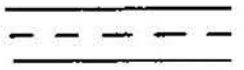
MAYO 1998

MATAMOROS, TAMPS.
TAMPICO, TAMPS.
TUXPAN, VER.



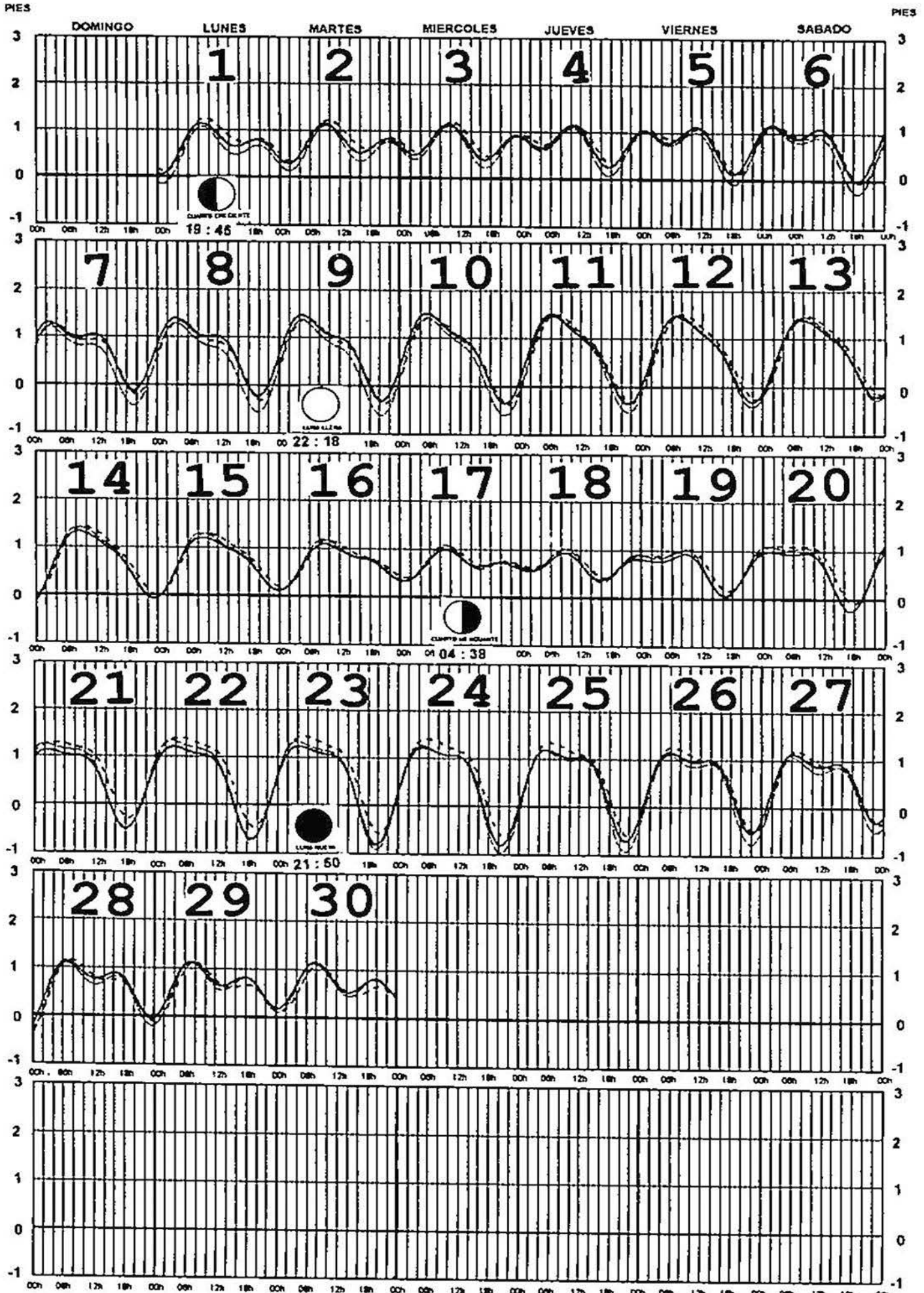

AGOSTO 1998

PROGRESO, YUC.
PTO. JUAREZ, Q.ROO.
ISLA COZUMEL, Q.ROO.



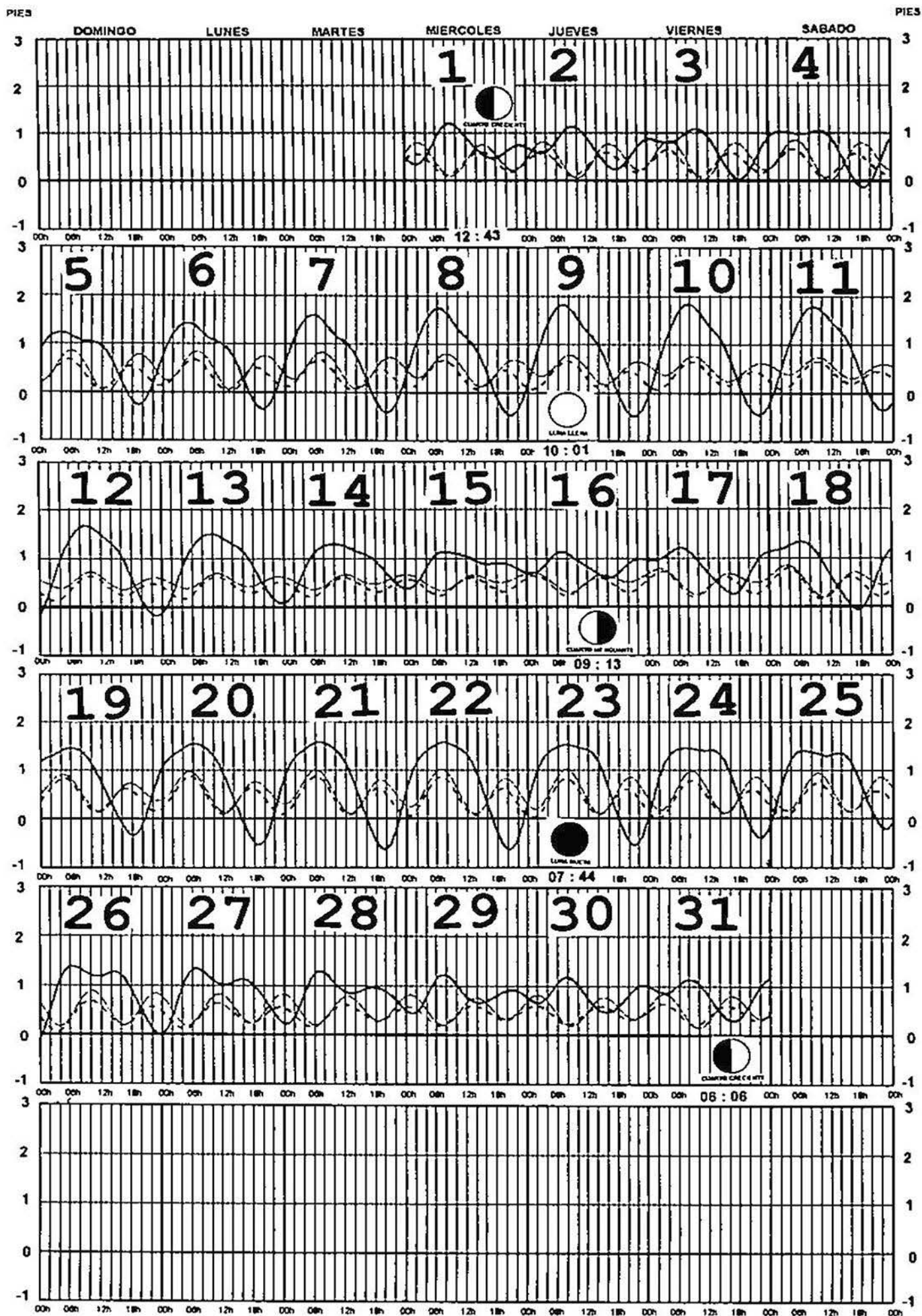
JUNIO 1998

MATAMOROS, TAMPS.
TAMPICO, TAMPS.
TUXPAN, VER.



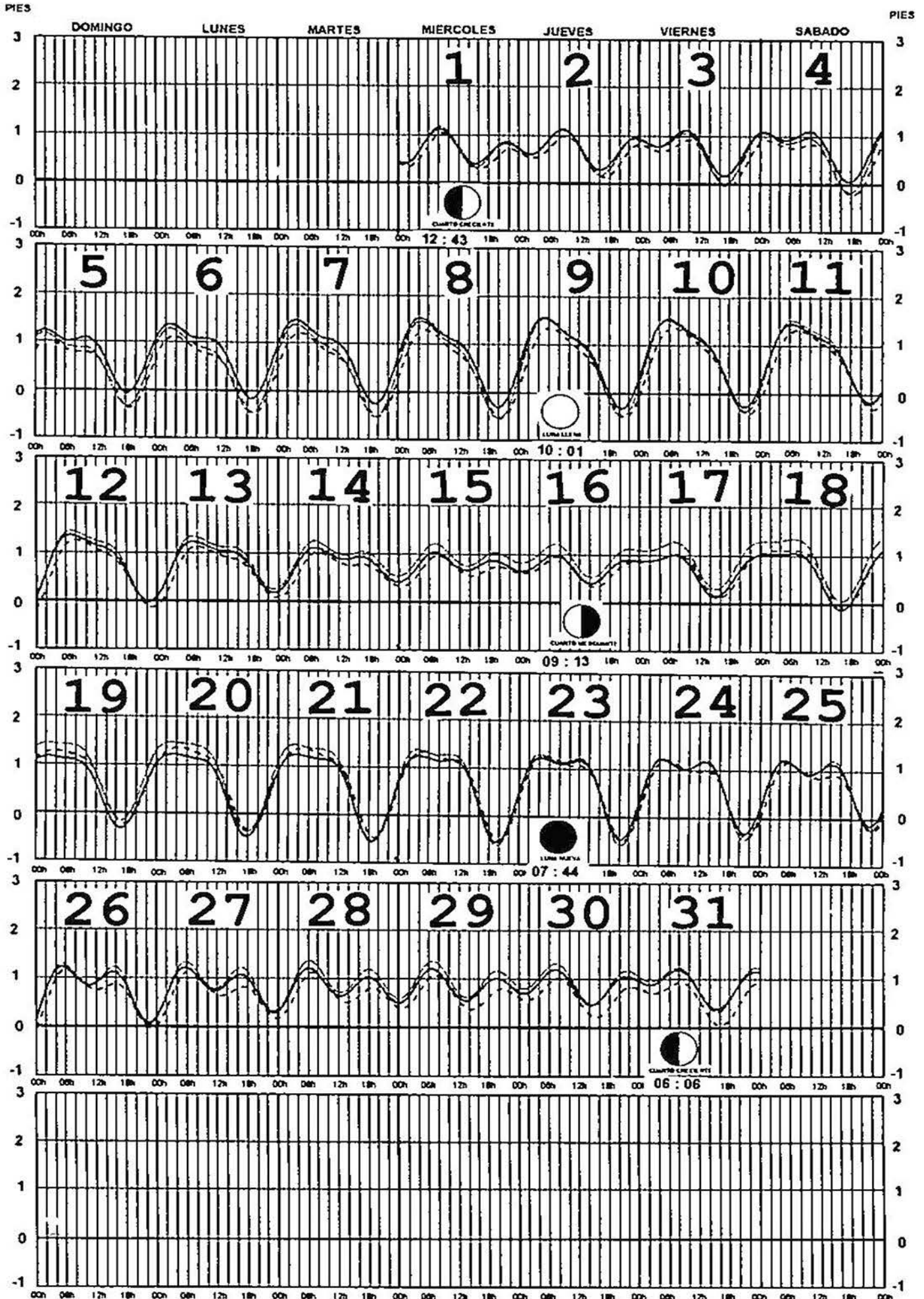

JULIO 1998

PROGRESO, YUC.
PTO. JUAREZ, Q.ROO.
ISLA COZUMEL, Q.ROO.



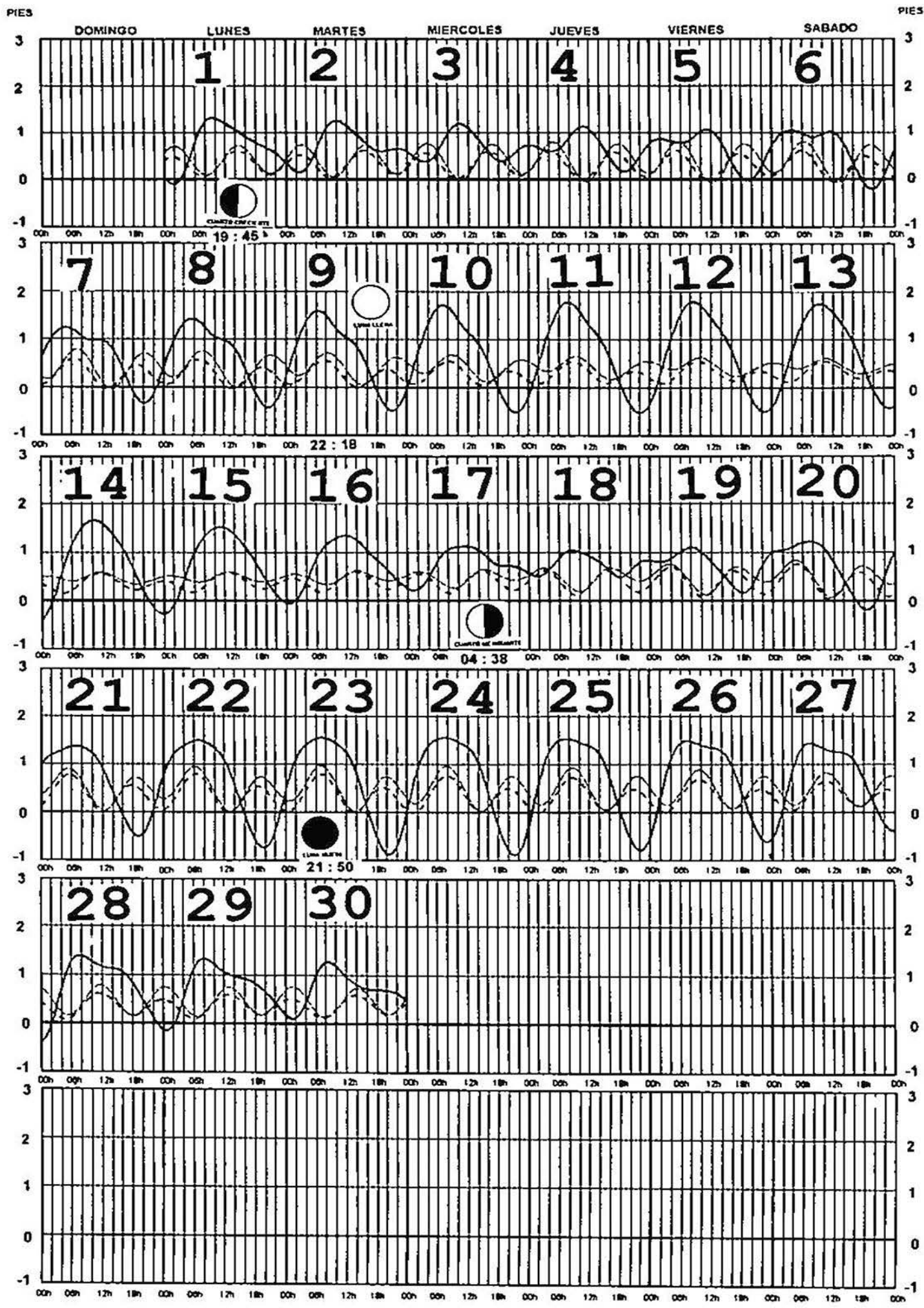
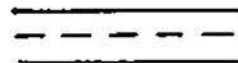
JULIO 1998

MATAMOROS, TAMPS.
TAMPICO, TAMPS.
TUXPAN, VER.



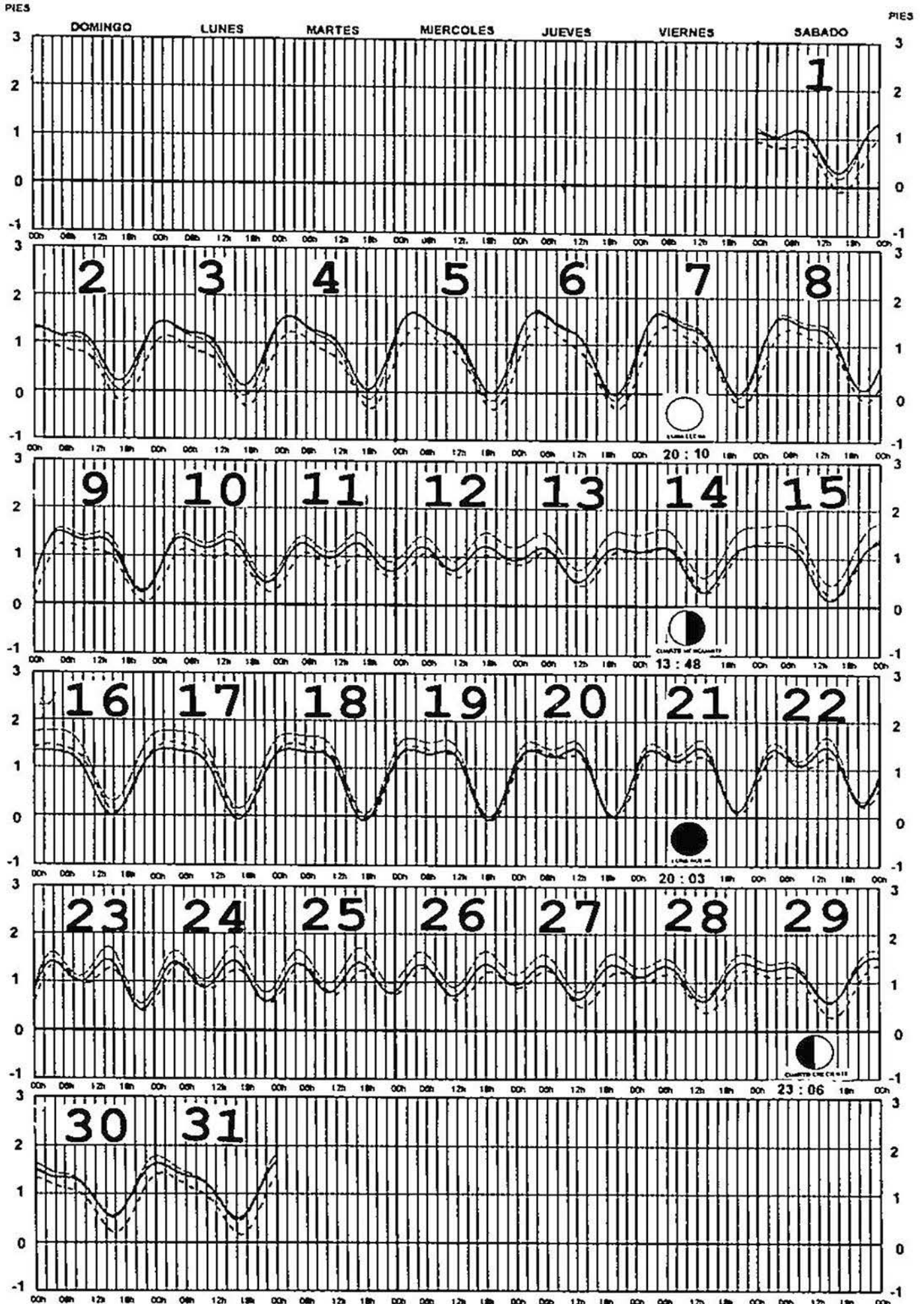

JUNIO 1998

PROGRESO, YUC.
PTO. JUAREZ, Q.ROO.
ISLA COZUMEL, Q.ROO.



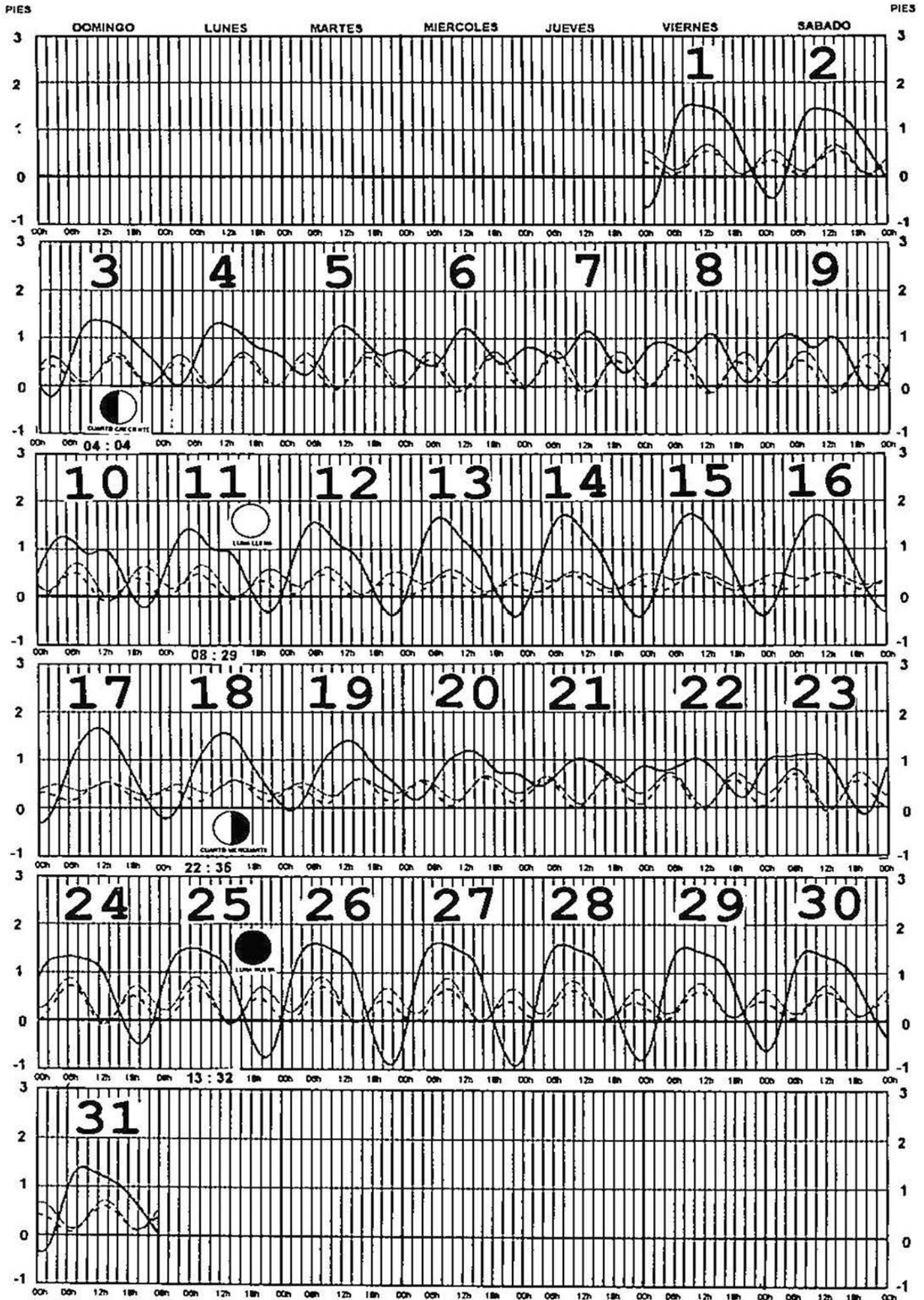
AGOSTO 1998

MATAMOROS, TAMPS.
TAMPICO, TAMPS.
TUXPAN, VER.



MAYO 1998

PROGRESO, YUC.
PTO. JUAREZ, Q.ROO.
ISLA COZUMEL, Q.ROO.

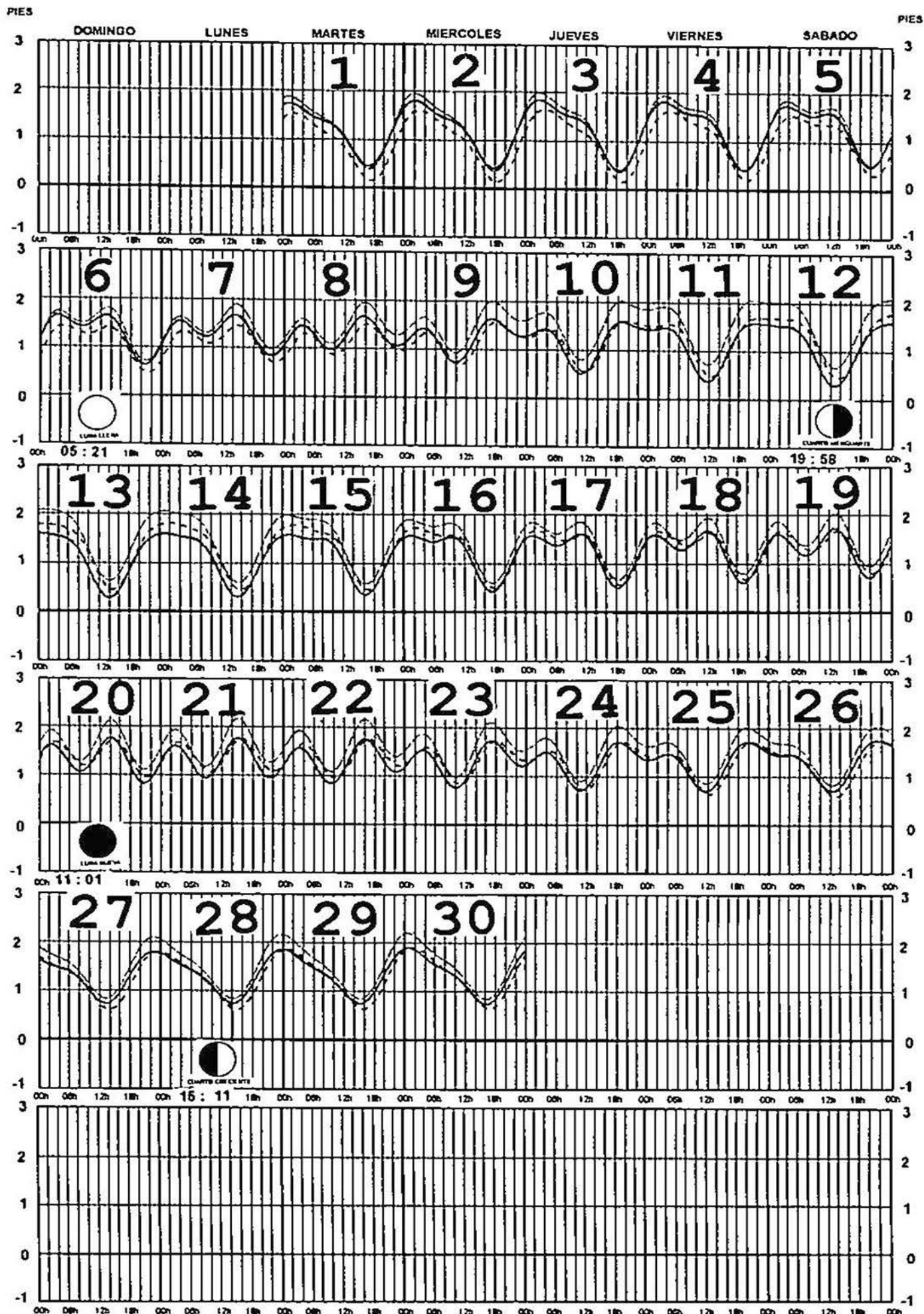



HORA DEL MERIDIANO 90°

PLANO DE REFERENCIA N.B.M.

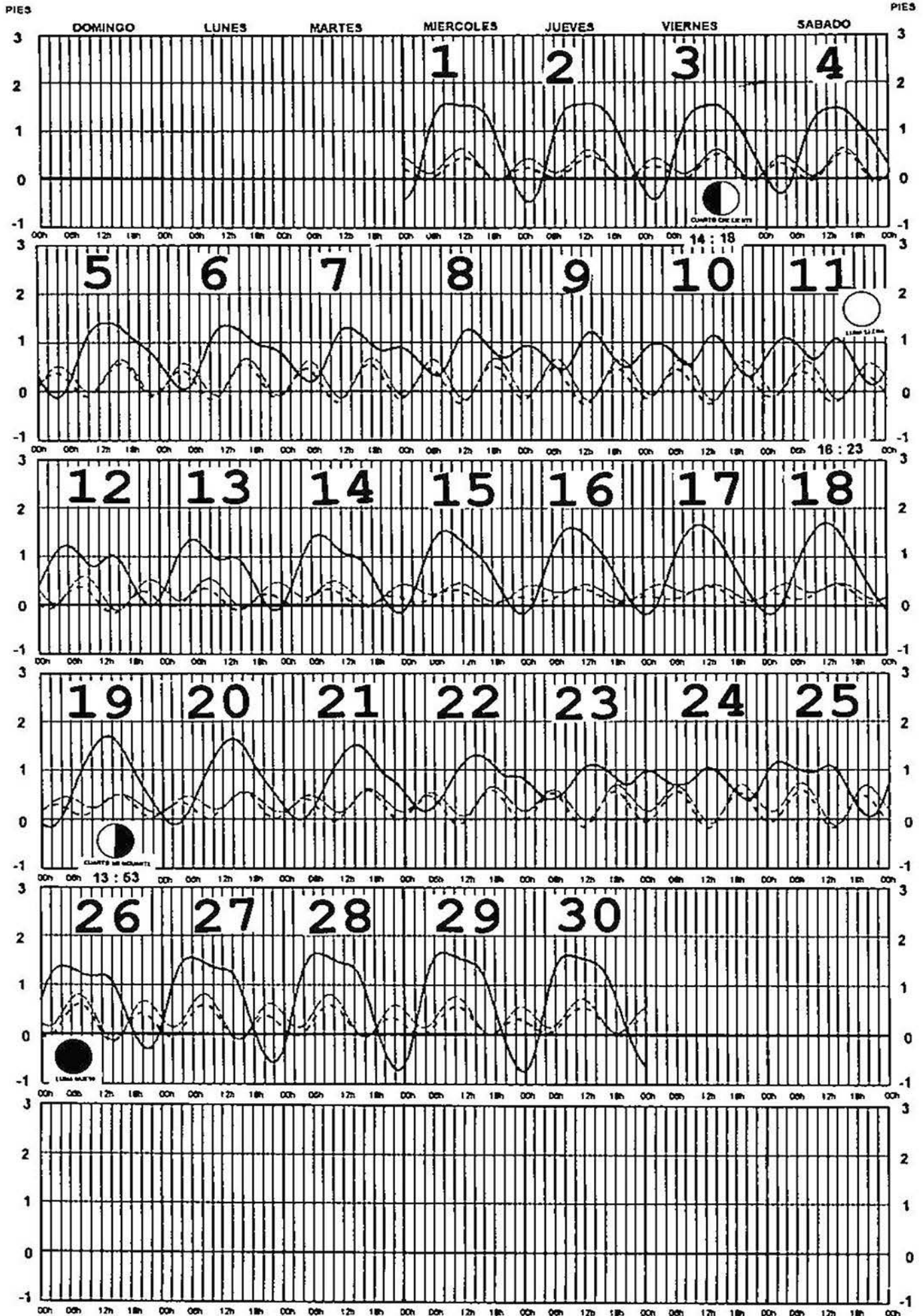
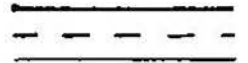
SEPTIEMBRE 1998

MATAMOROS, TAMP. TAMPICO, TAMP. TUXPAN, VER.



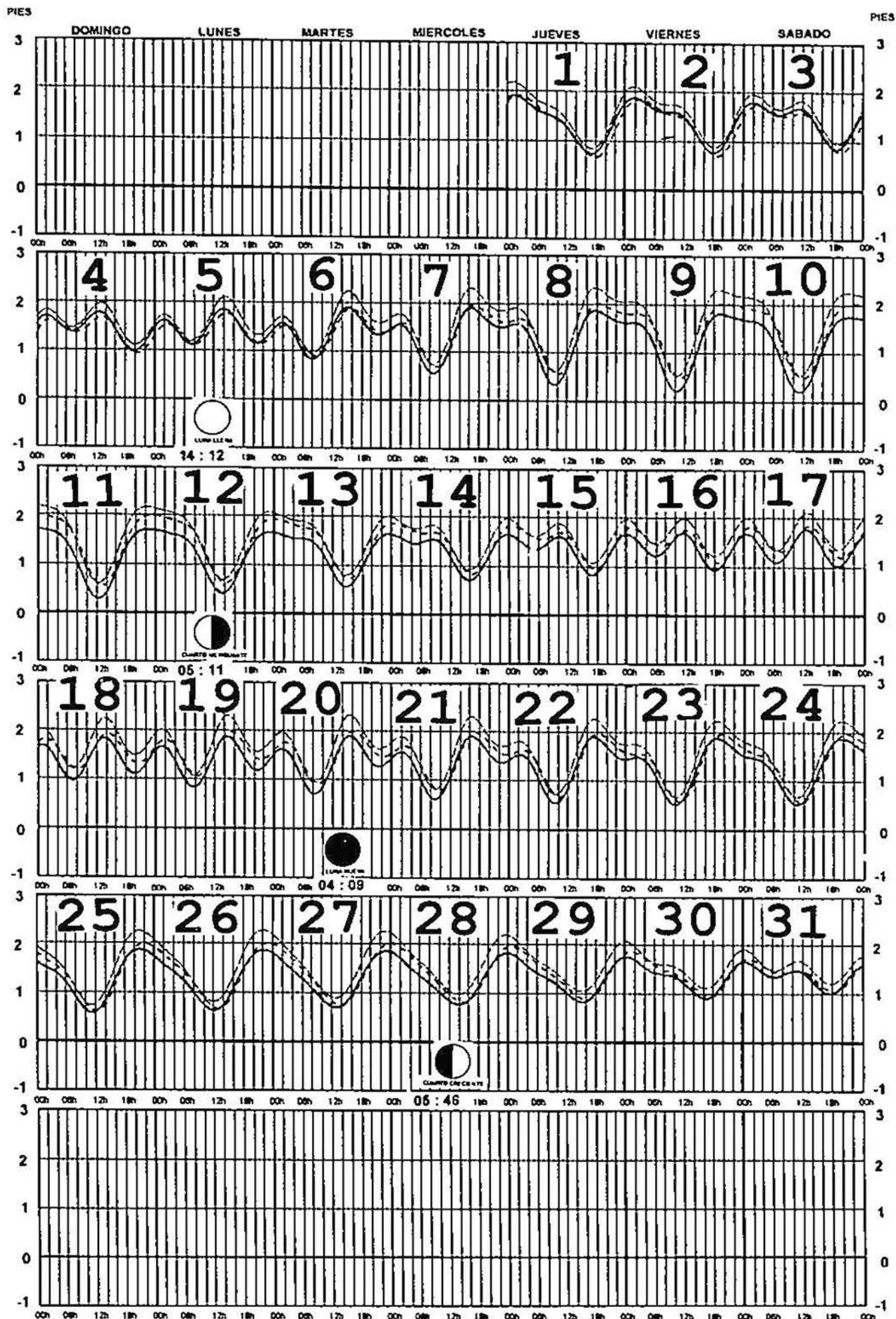

ABRIL 1998

PROGRESO, YUC.
PTO. JUAREZ, Q.ROO.
ISLA COZUMEL, Q.ROO.



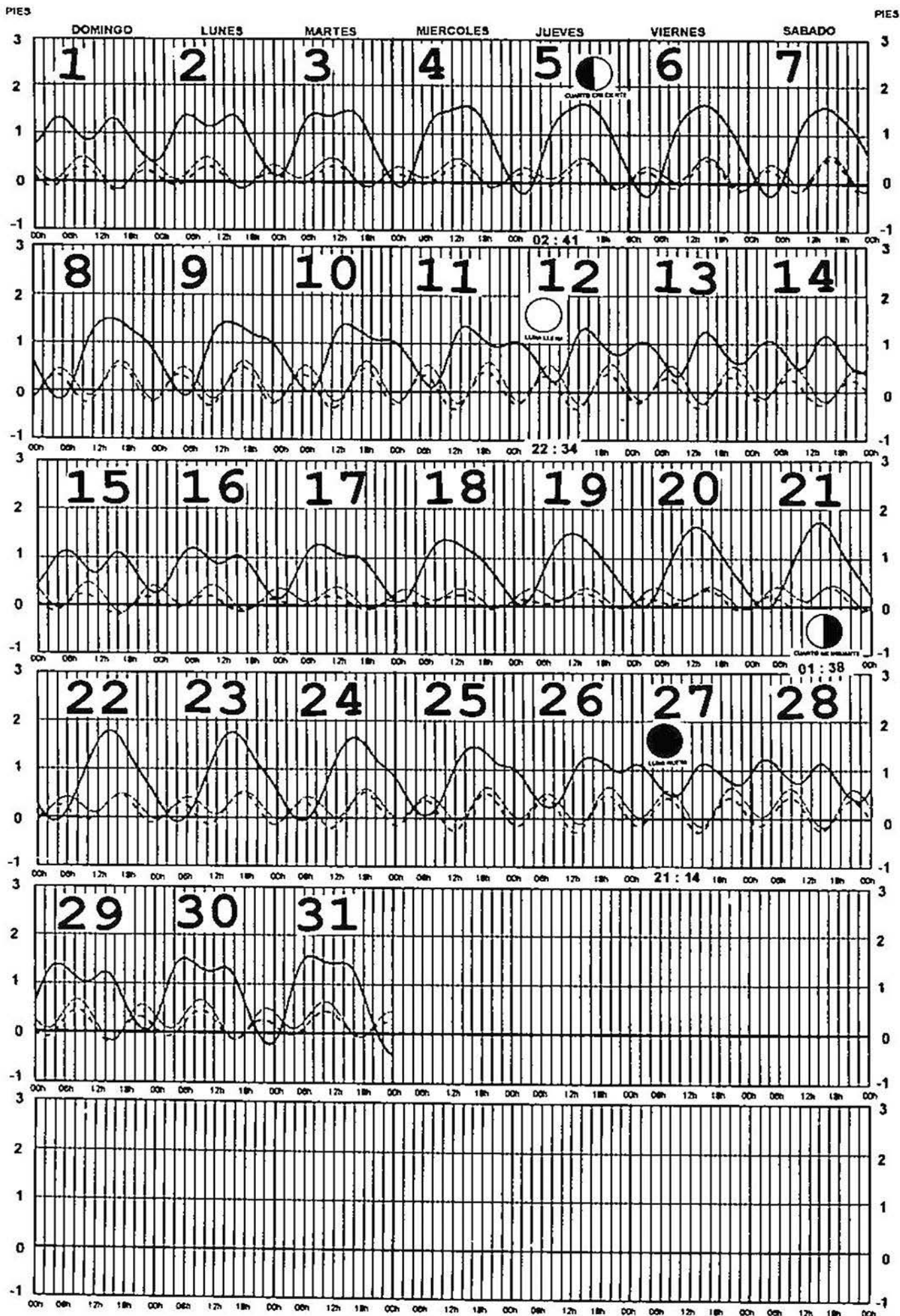

OCTUBRE 1998

MATAMOROS, TAMPS.
TAMPICO, TAMPS.
TUXPAN, VER.




MARZO 1998

PROGRESO, YUC.
PTO. JUAREZ, Q.ROO.
ISLA COZUMEL, Q.ROO.



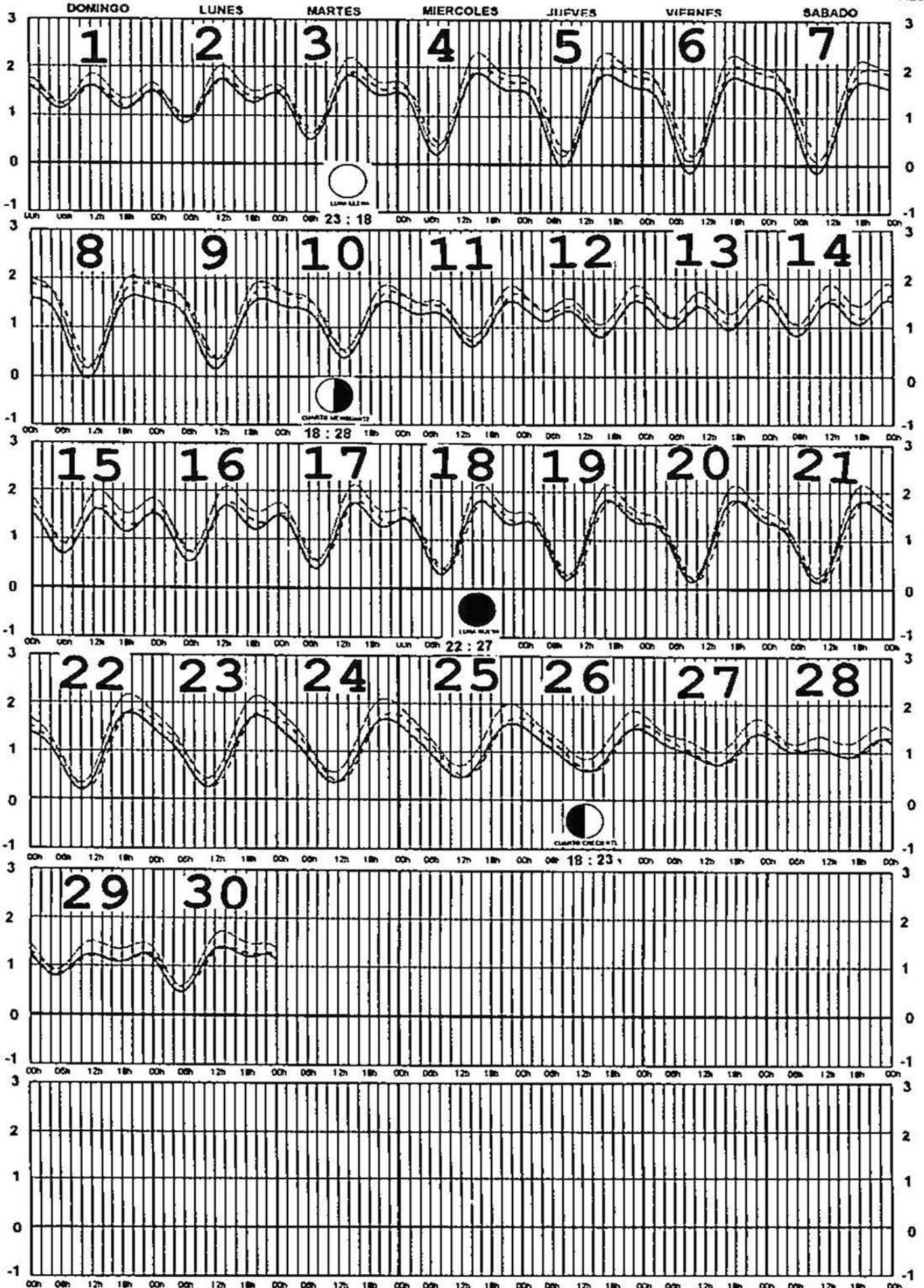
NOVIEMBRE 1998

MATAMOROS, TAMPS.
TAMPICO, TAMPS.
TUXPAN, VER.



PIES

PIES

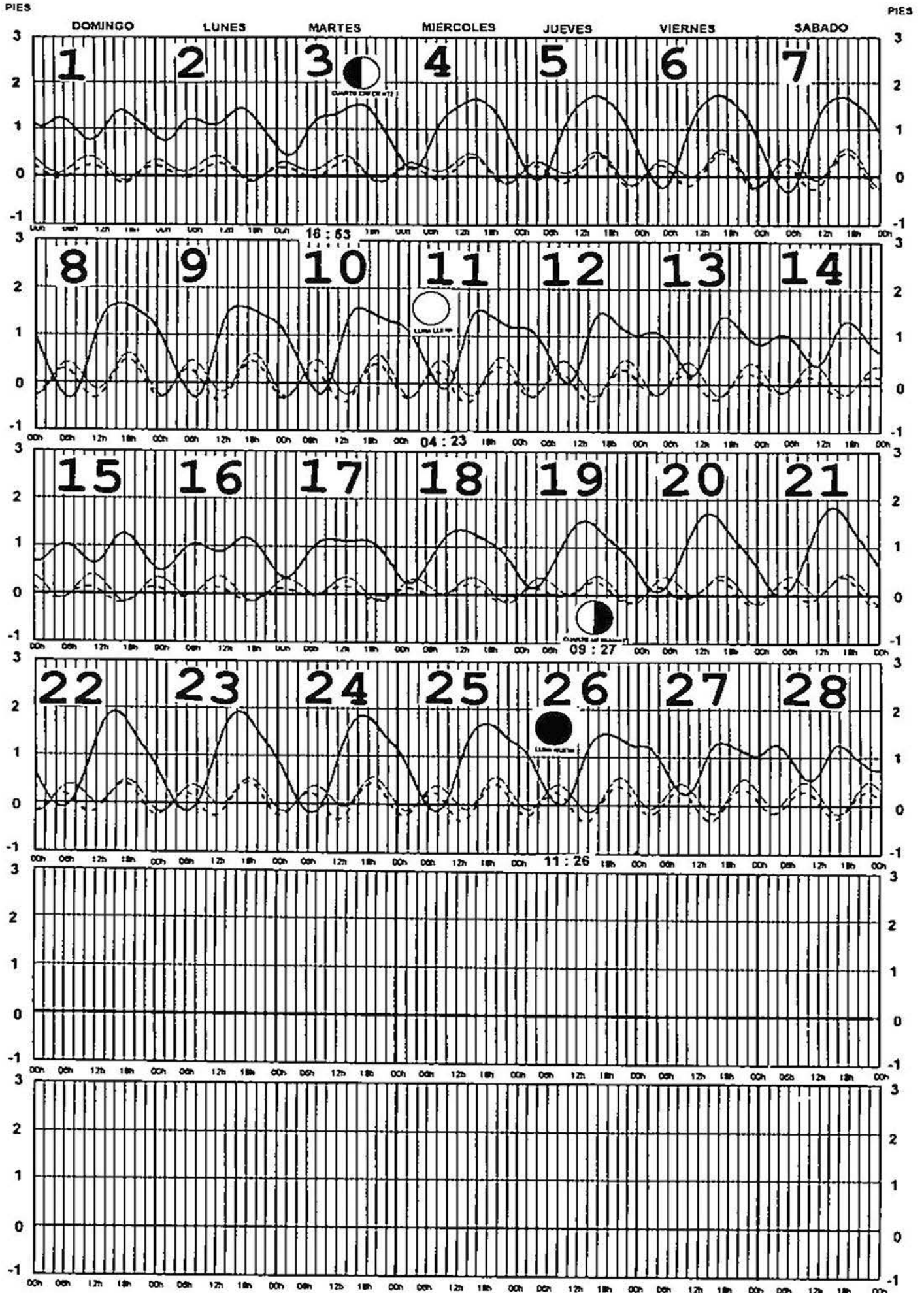



HORA DEL MERIDIANO 90°

PLANO DE REFERENCIA N.B.M.

FEBRERO 1998

PROGRESO, YUC.
PTO. JUAREZ, Q.ROO.
ISLA COZUMEL, Q.ROO.

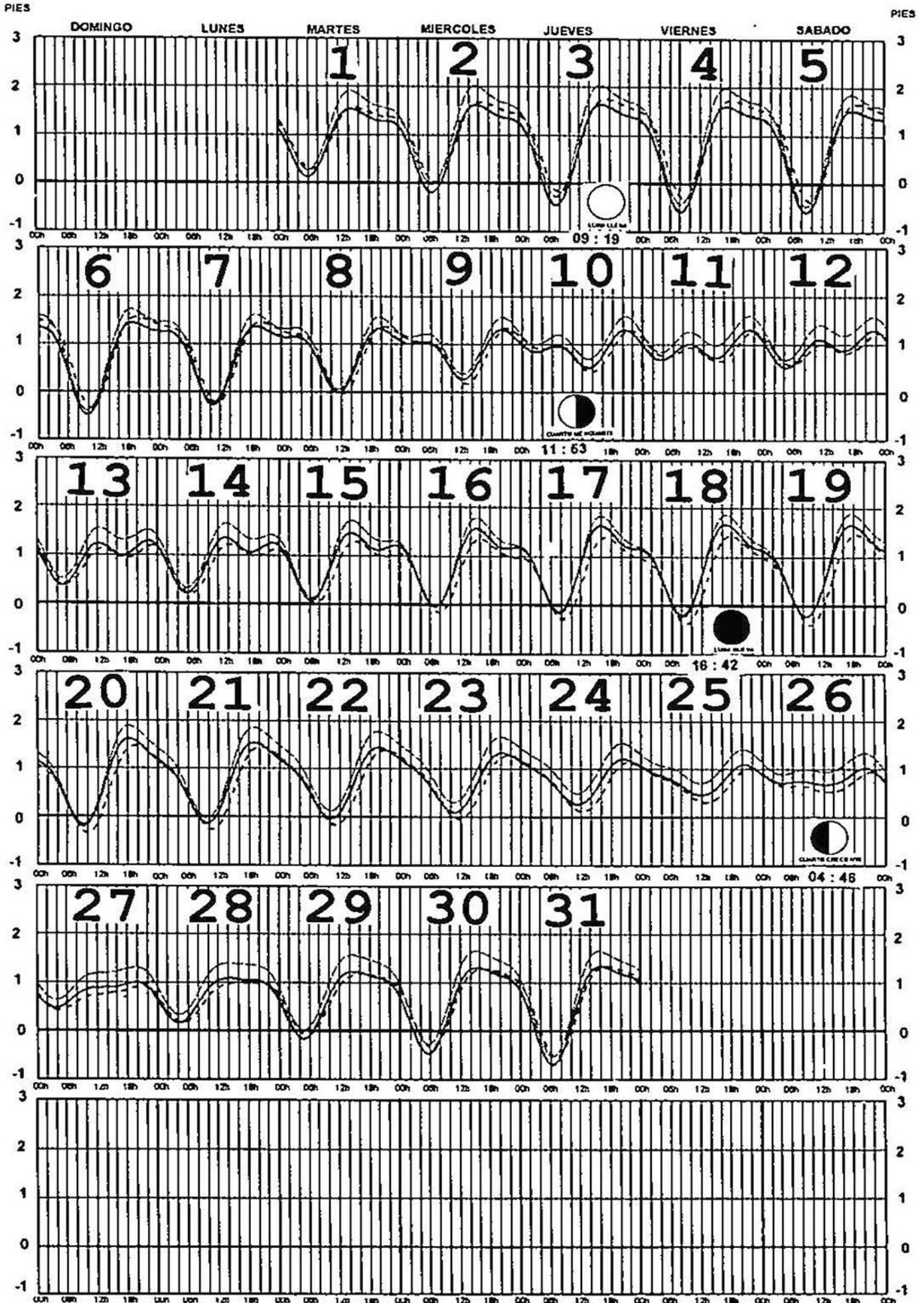



HORA DEL MERIDIANO 90°

PLANO DE REFERENCIA N.B.M.

DICIEMBRE 1998

MATAMOROS, TAMPS.
TAMPICO, TAMPS.
TUXPAN, VER.

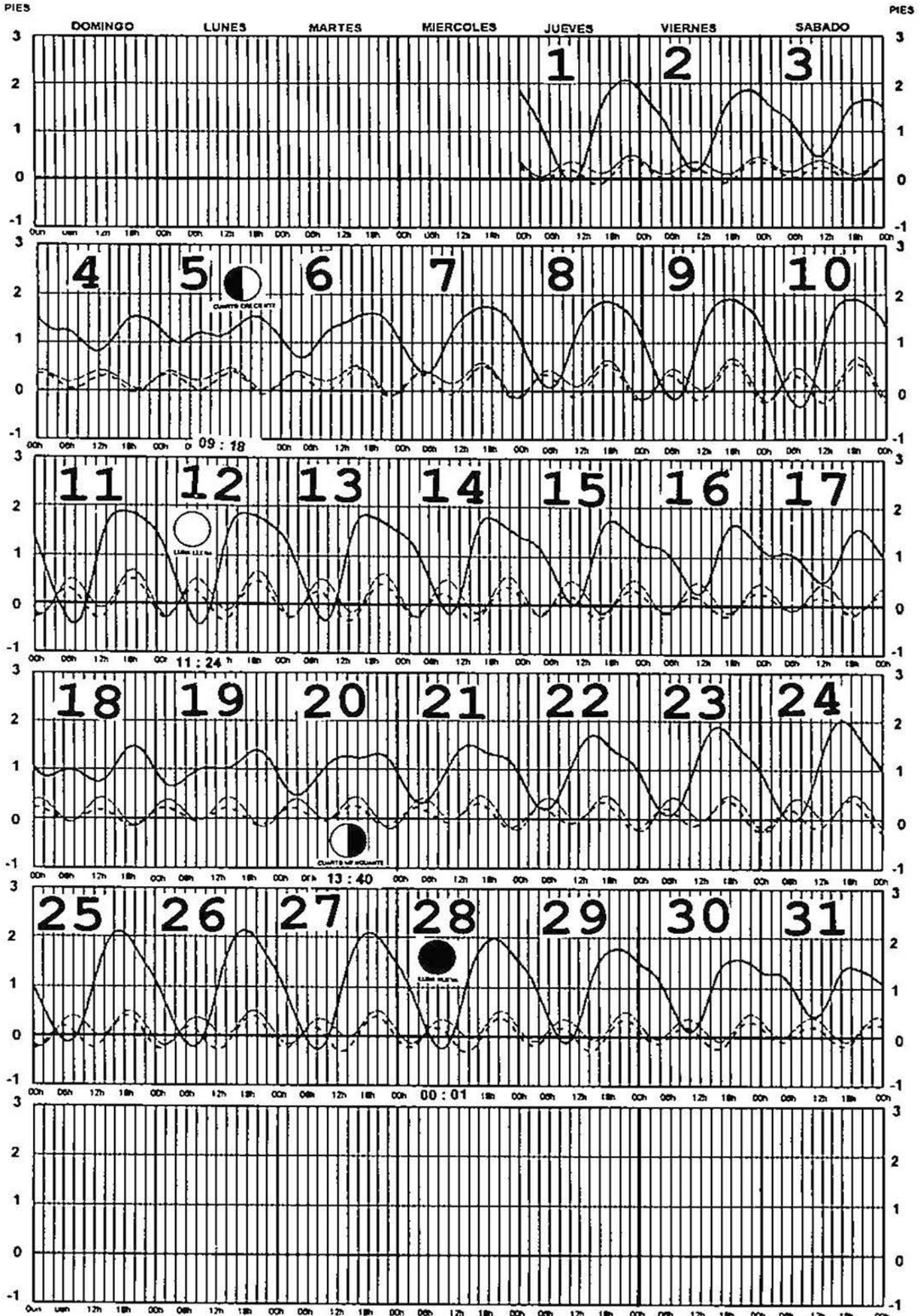


HORA DEL MERIDIANO 90°

PLANO DE REFERENCIA N.B.M.

ENERO 1998

PROGRESO, YUC.
PTO. JUAREZ, Q.ROO.
ISLA COZUMEL, Q.ROO.

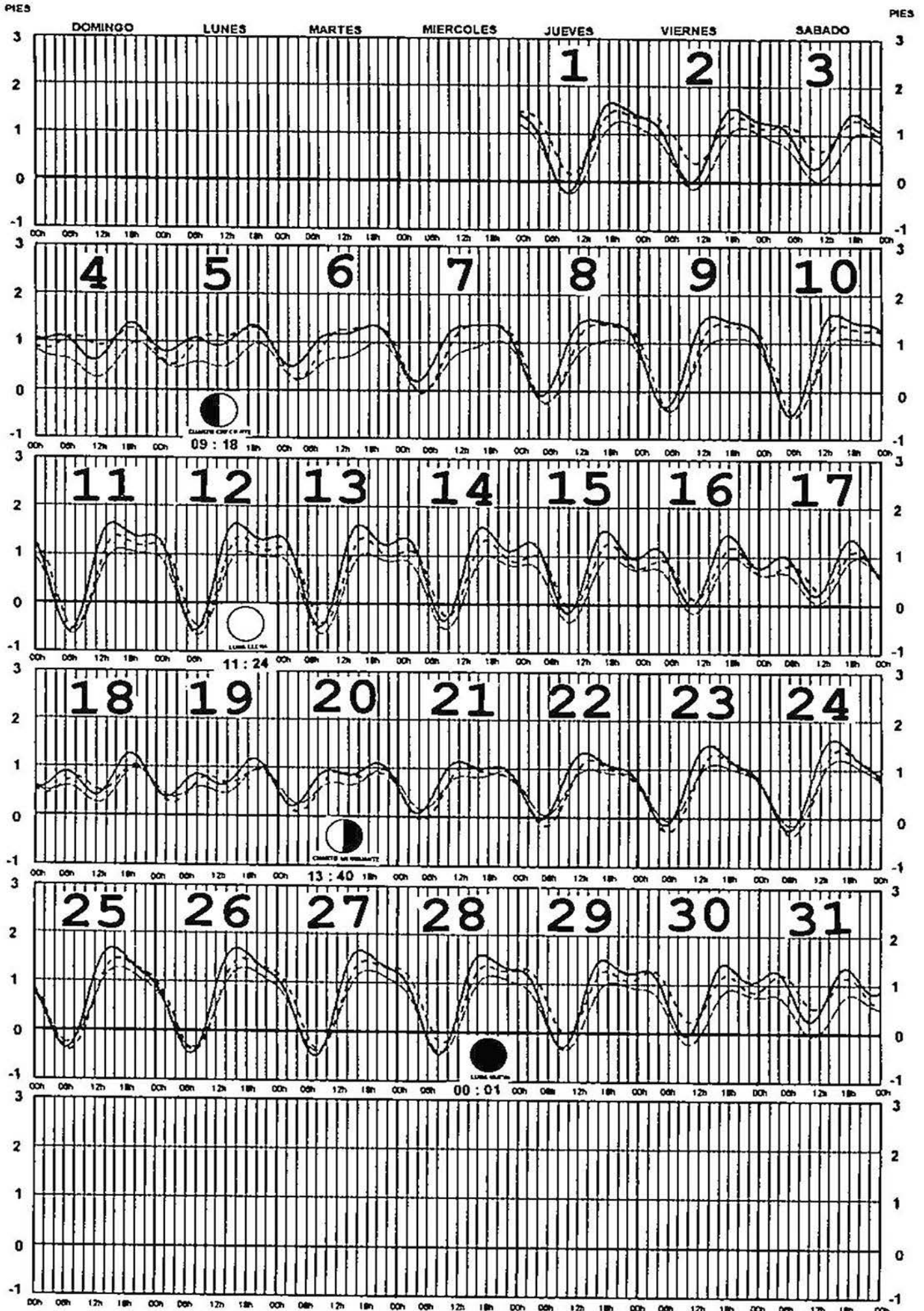



HORA DEL MERIDIANO 90°

PLANO DE REFERENCIA N.B.M.

ENERO 1998

VERACRUZ, VER.
 ALVARADO, VER.
 COATZACOALCOS, VER.

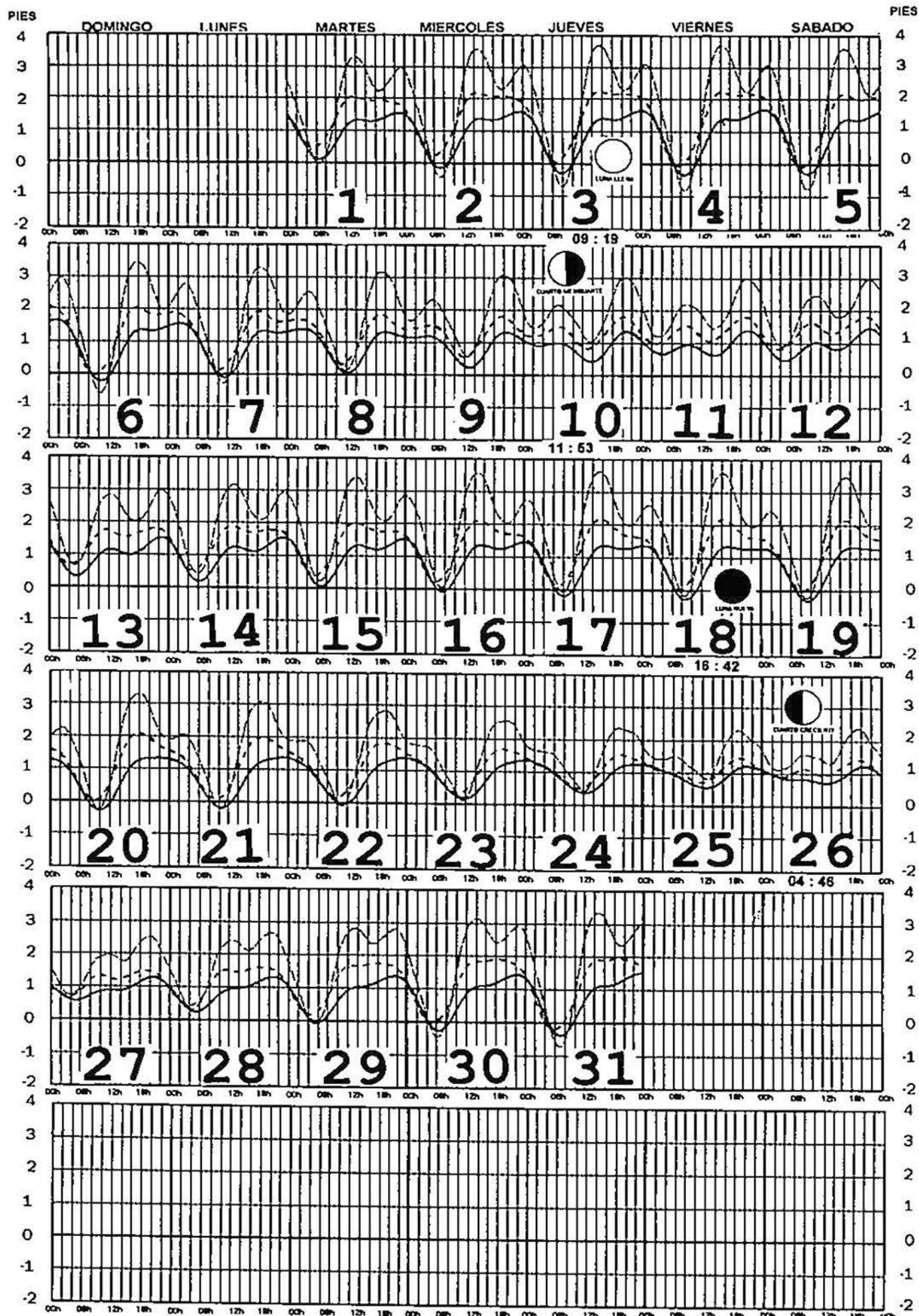



HORA DEL MERIDIANO 90°

PLANO DE REFERENCIA N.S.M.

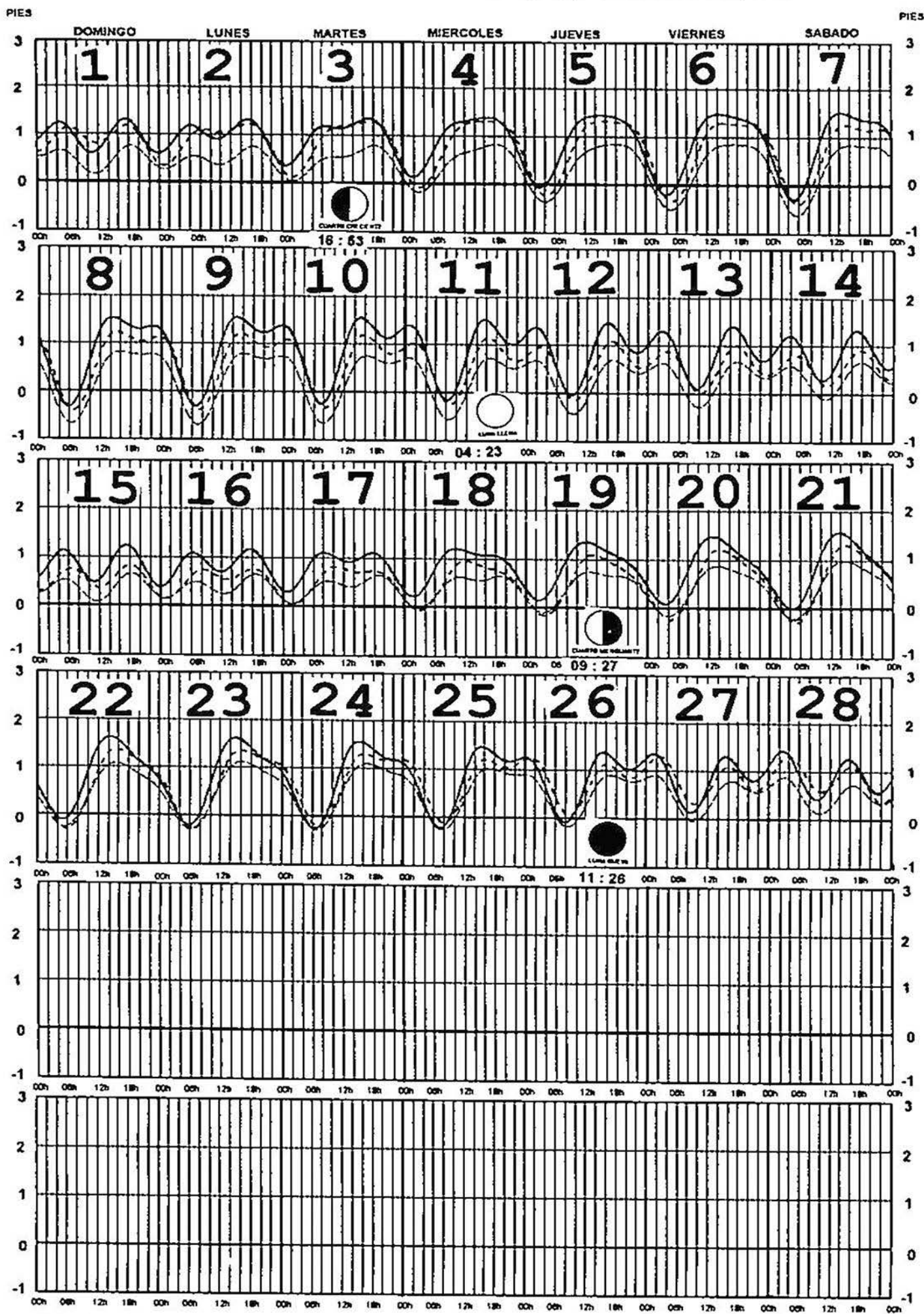
DICIEMBRE 1998

FRONTERA, TAB.
CD. DEL CARMEN, CAMP.
CAMPECHE, CAMP.



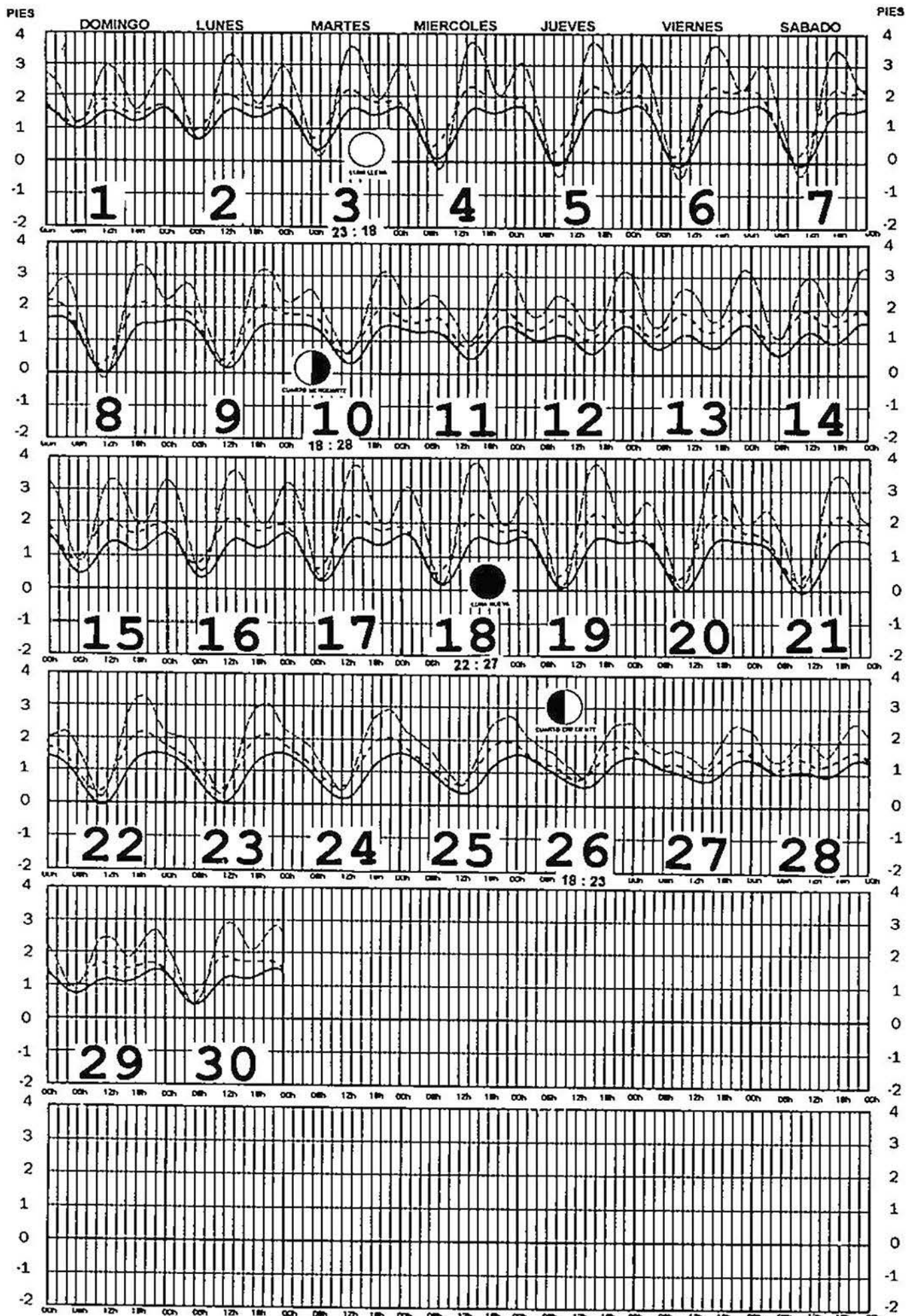

FEBRERO 1998

VERACRUZ, VER.
ALVARADO, VER.
COATZACOALCOS, VER.



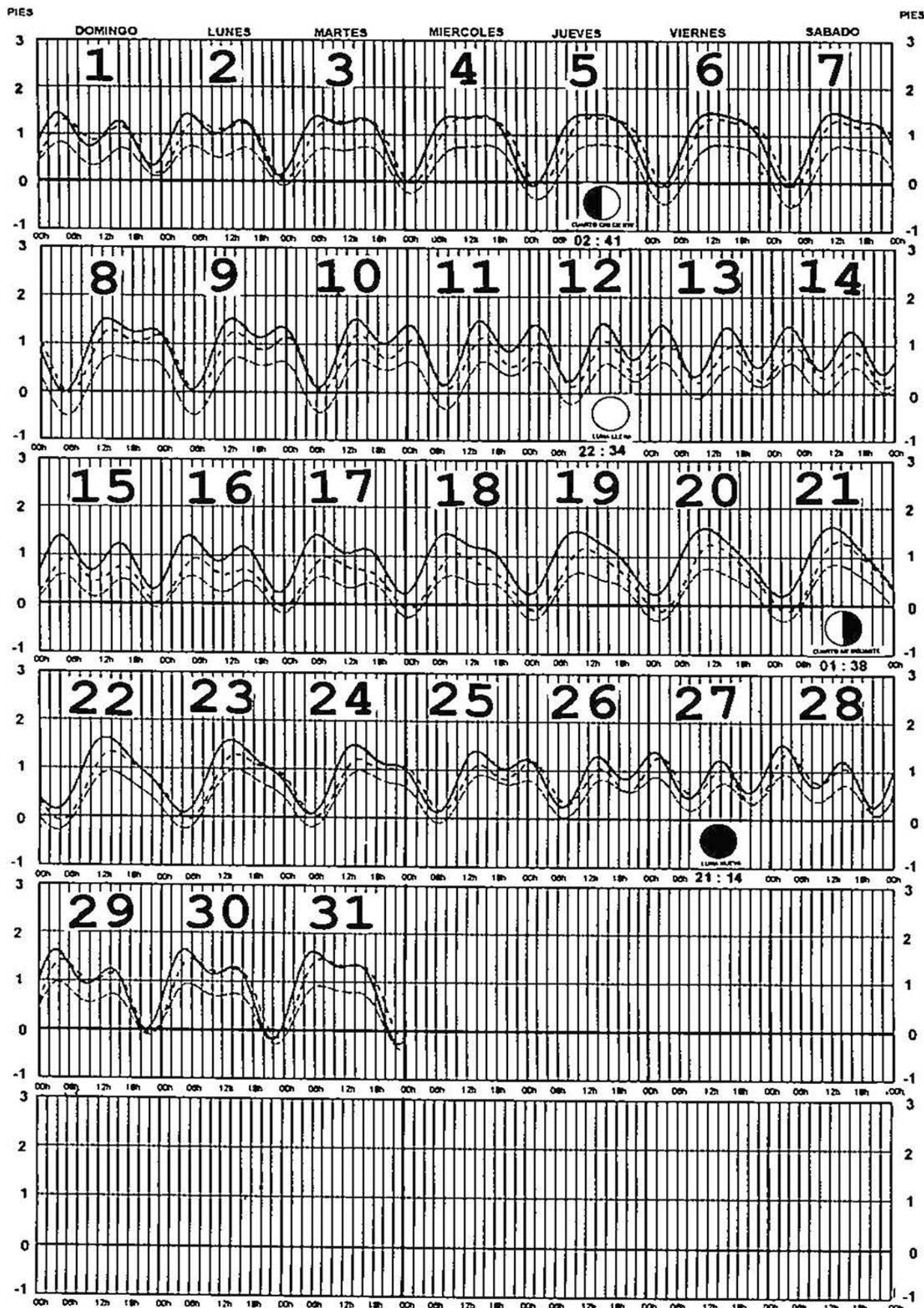

NOVIEMBRE 1998

FRONTERA, TAB.
CD. DEL CARMEN, CAMP.
CAMPECHE, CAMP.



MARZO 1998

VERACRUZ, VER.
ALVARADO, VER.
COATZACOALCOS, VER.

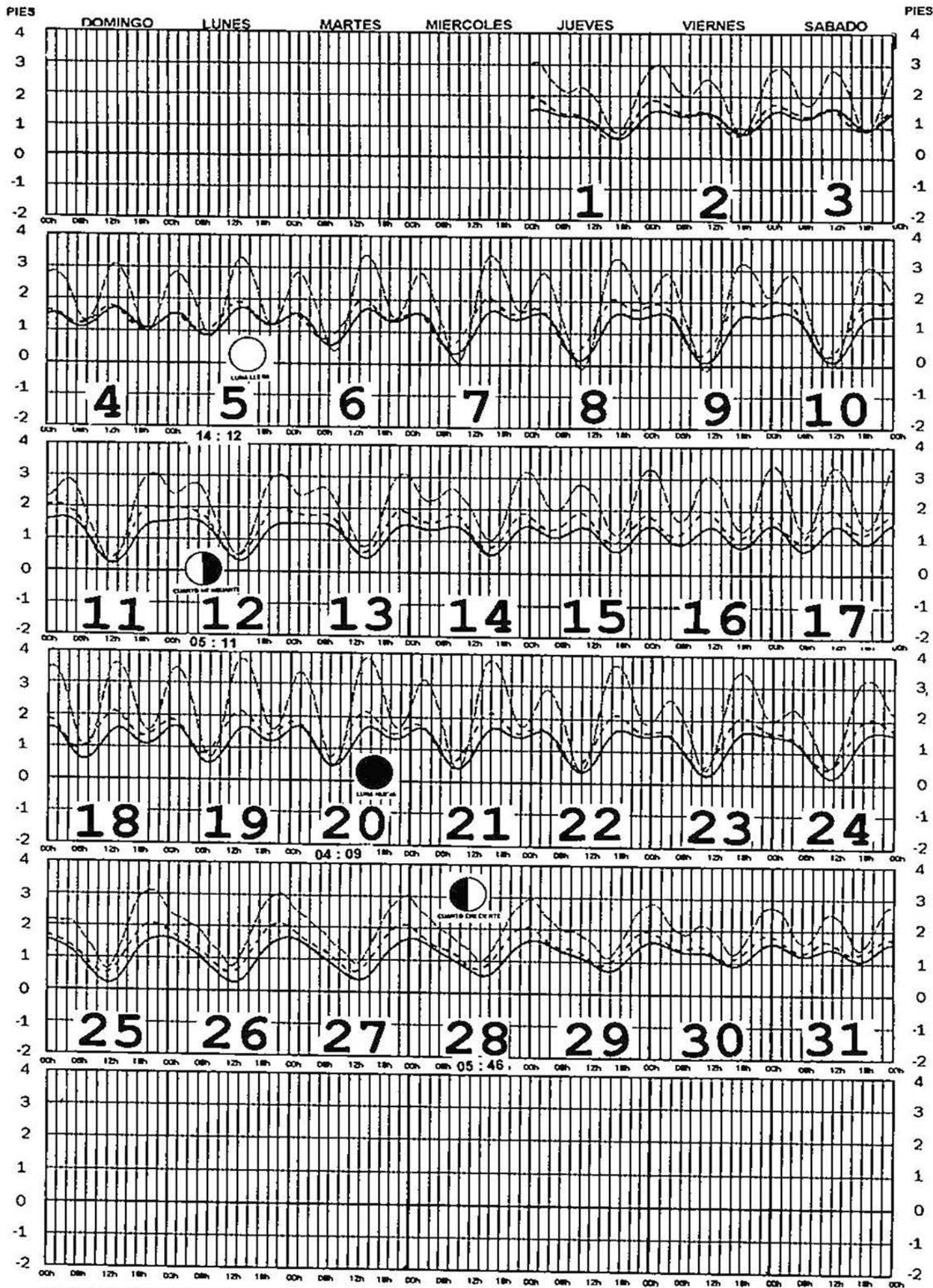
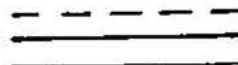


HORA DEL MERIDIANO 90°

PLANO DE REFERENCIA N.B.M.

OCTUBRE 1998

FRONTERA, TAB.
 CD. DEL CARMEN, CAMP
 CAMPECHE, CAMP.

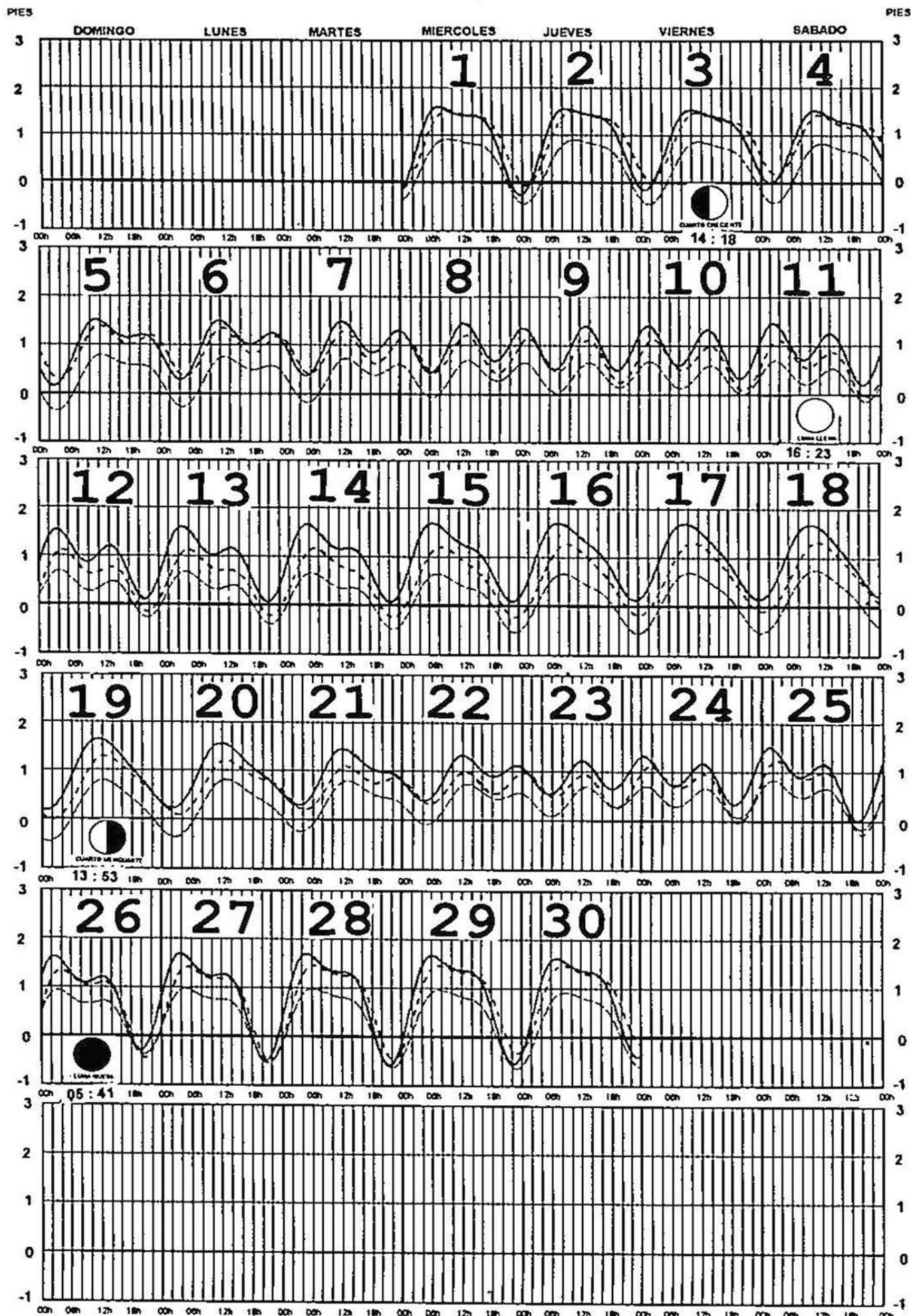


HORA DEL MERIDIANO 90°

PLANO DE REFERENCIA N.B.M.

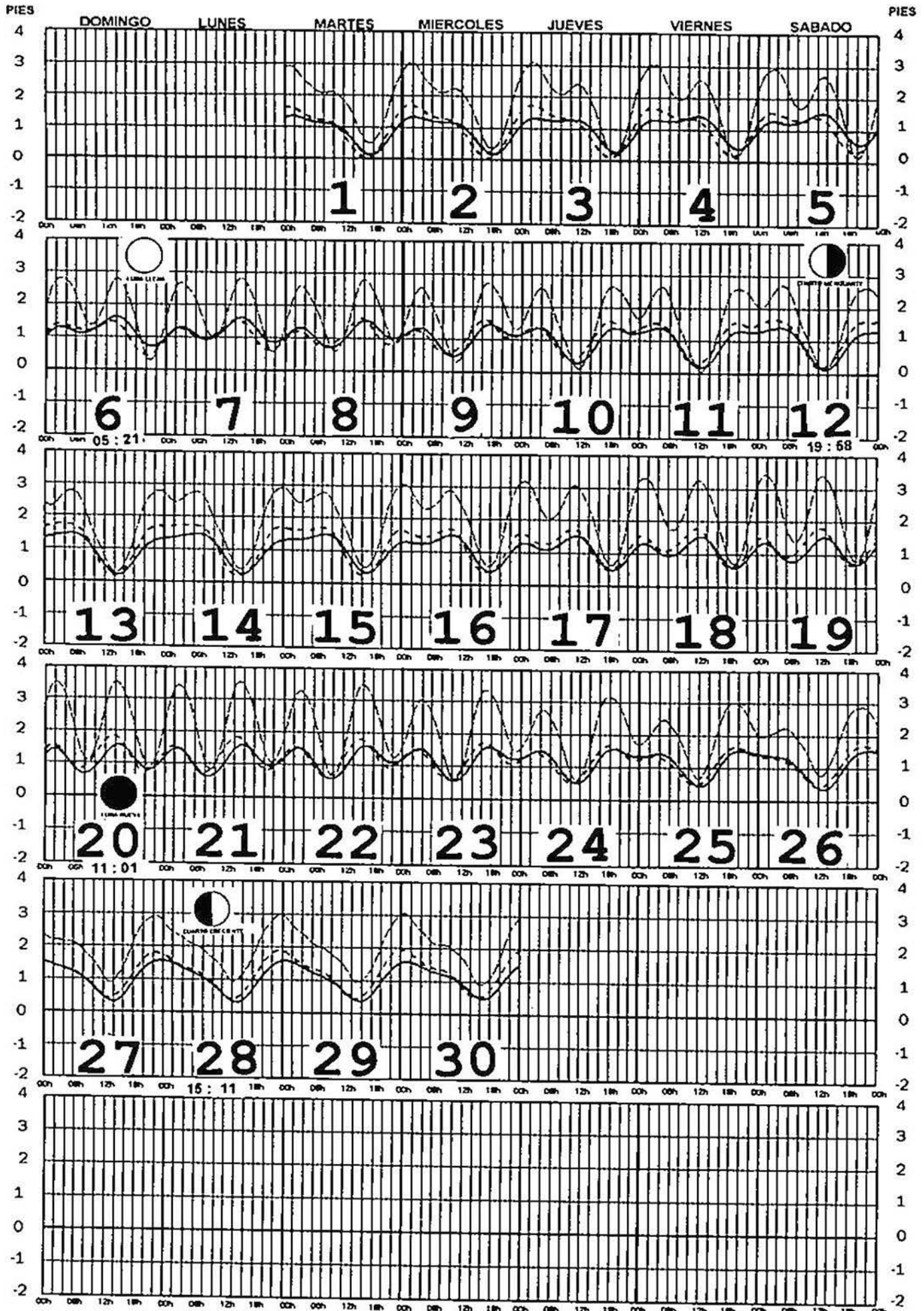

ABRIL 1998

VERACRUZ, VER.
ALVARADO, VER.
COATZACOALCOS, VER.



SEPTIEMBRE 1998

FRONTERA, TAB.
CD. DEL CARMEN, CAMP.
CAMPECHE, CAMP.

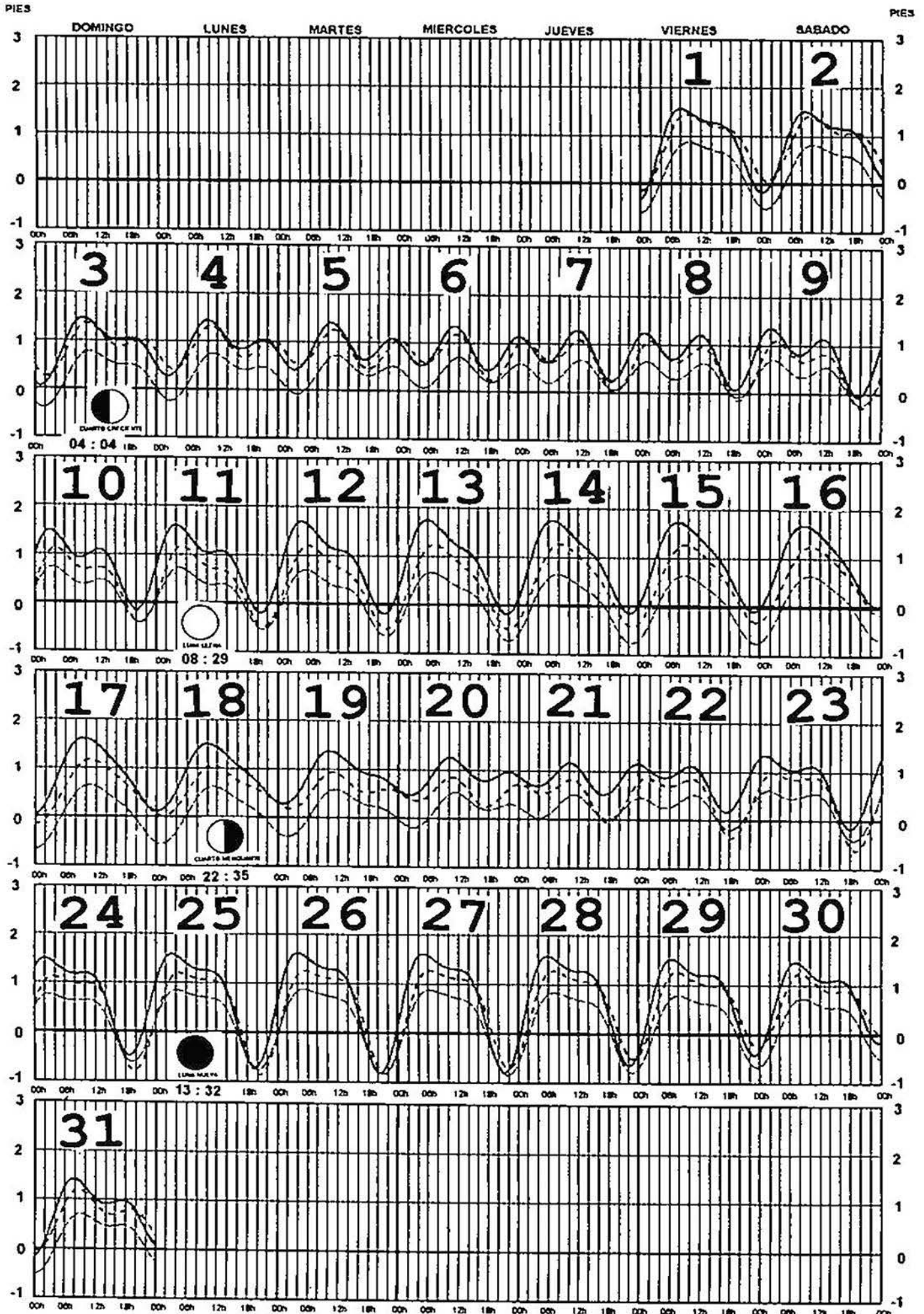



HORA DEL MERIDIANO 90°

PLANO DE REFERENCIA N.S.M.

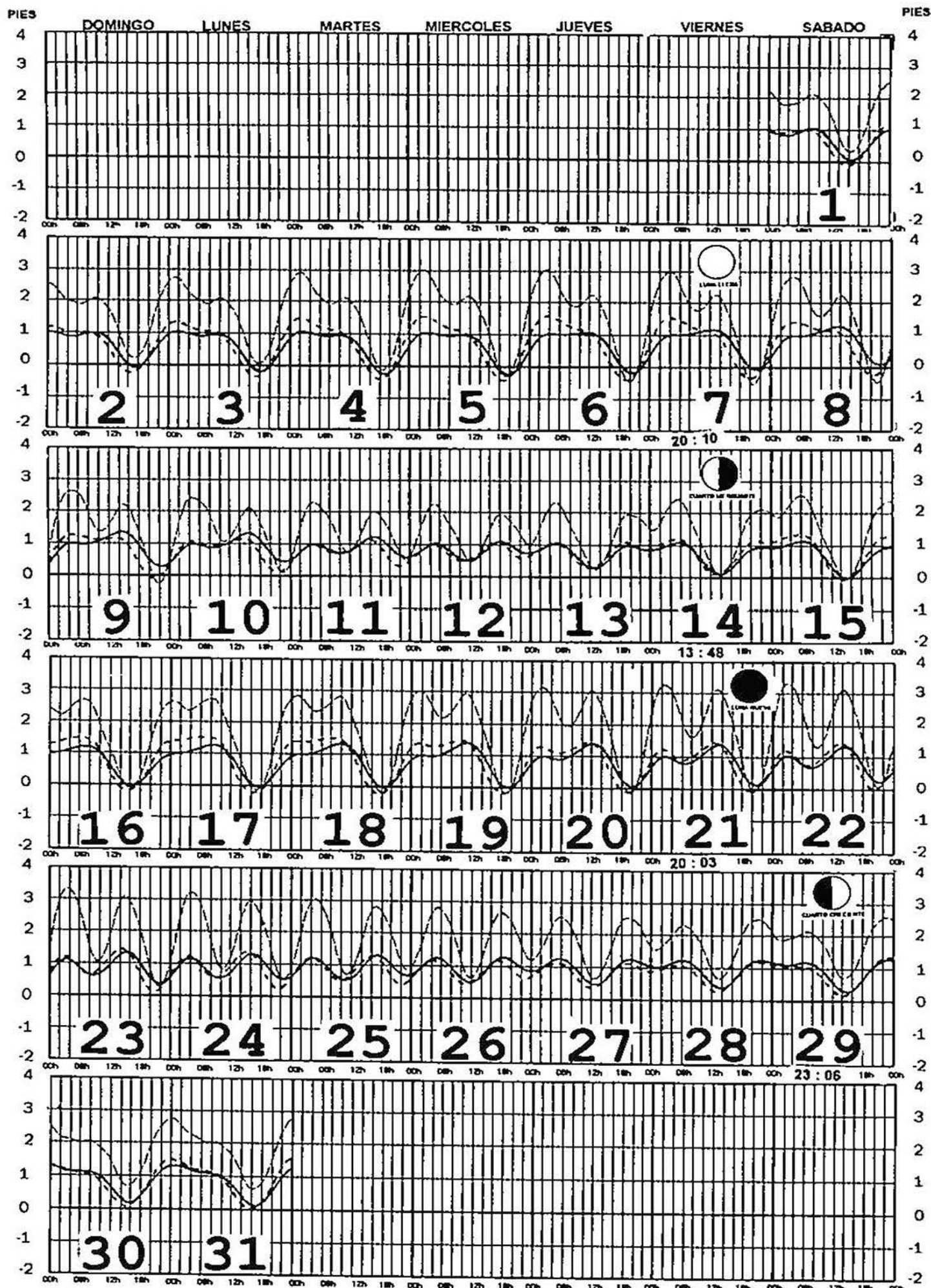

MAYO 1998

VERACRUZ, VER.
ALVARADO, VER.
COATZACOALCOS, VER.



AGOSTO 1998

FRONTERA, TAB.
CD. DEL CARMEN, CAMP.
CAMPECHE, CAMP.

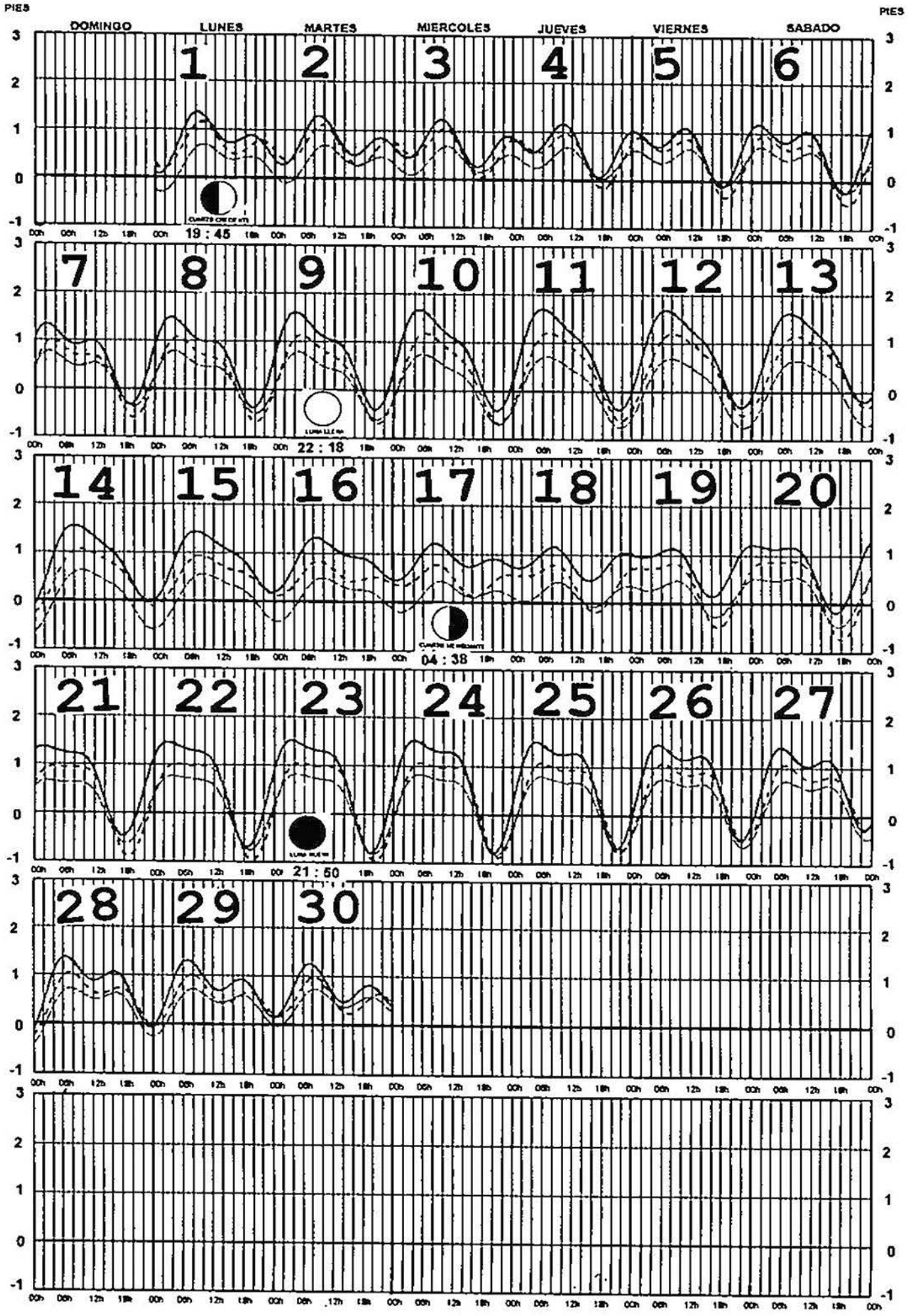
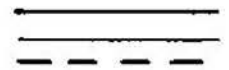


HORA DEL MERIDIANO 90°

PLANO DE REFERENCIA N.B.M.

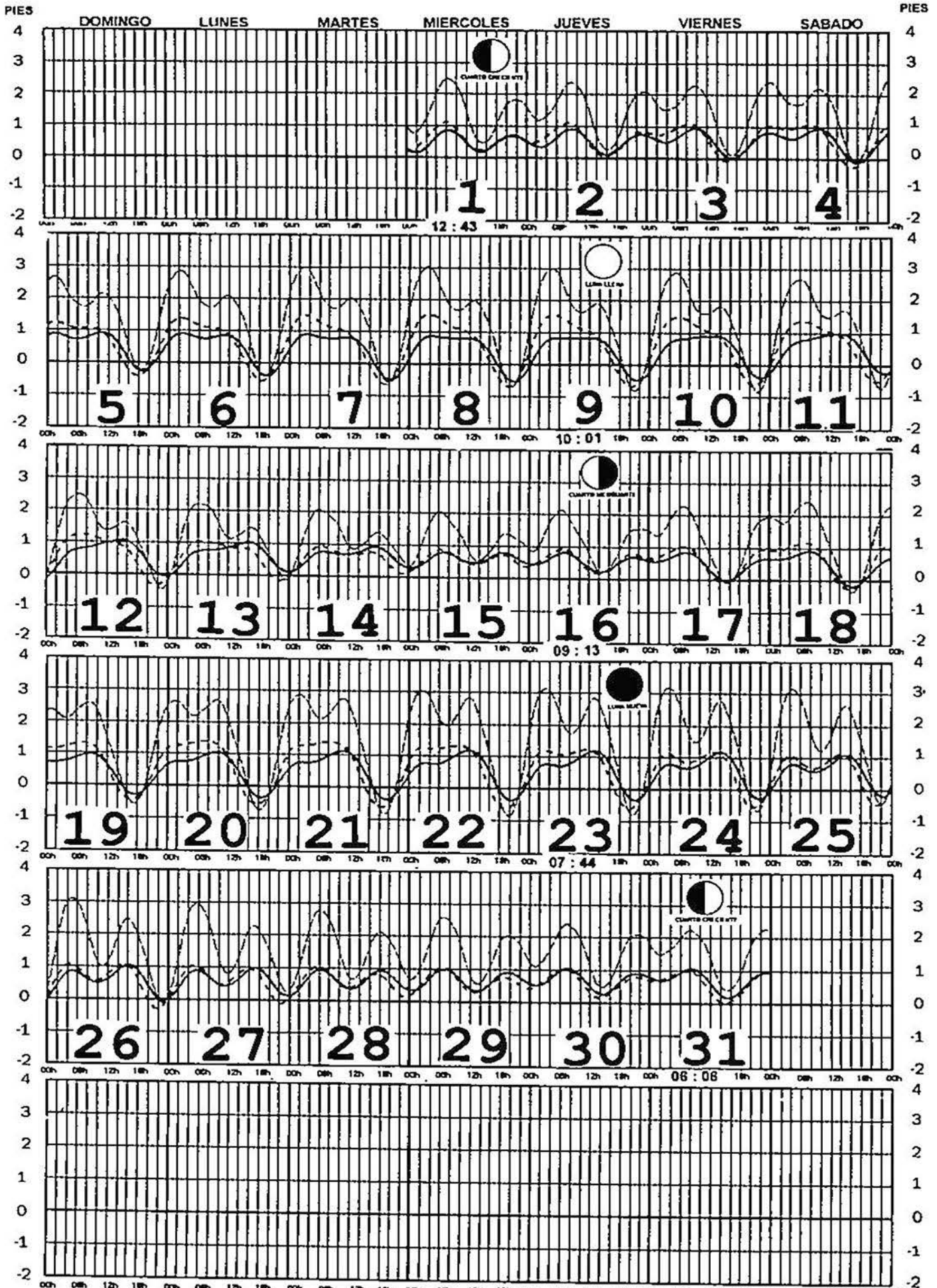

JUNIO 1998

VERACRUZ, VER.
ALVARADO, VER.
COATZACOALCOS, VER.



JULIO 1998

FRONTERA, TAB.
CD. DEL CARMEN, CAMP.
CAMPECHE, CAMP.

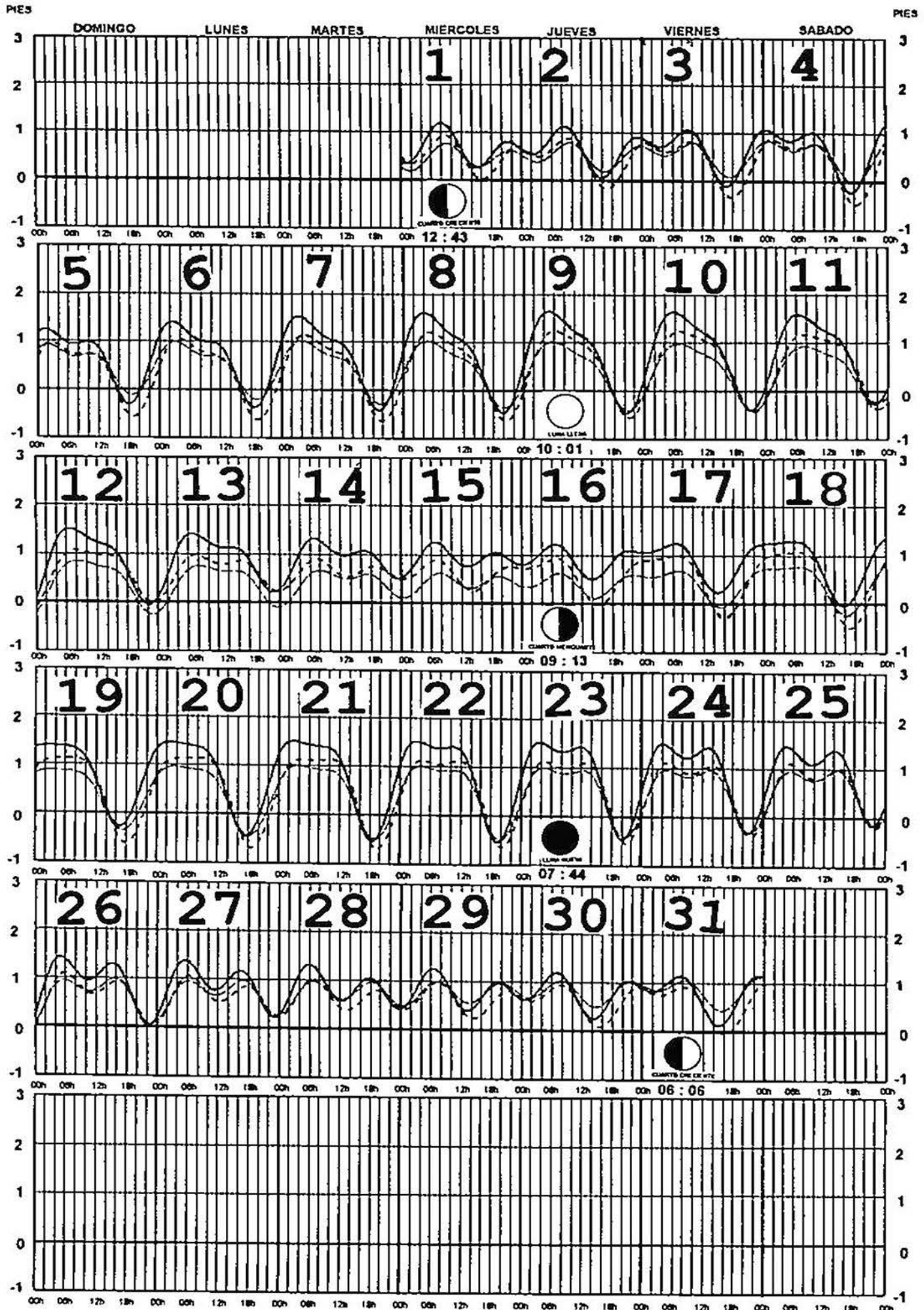


HORA DEL MERIDIANO 90°

PLANO DE REFERENCIA N.B.M.

JULIO 1998

VERACRUZ, VER.
ALVARADO, VER.
COATZACOALCOS, VER.

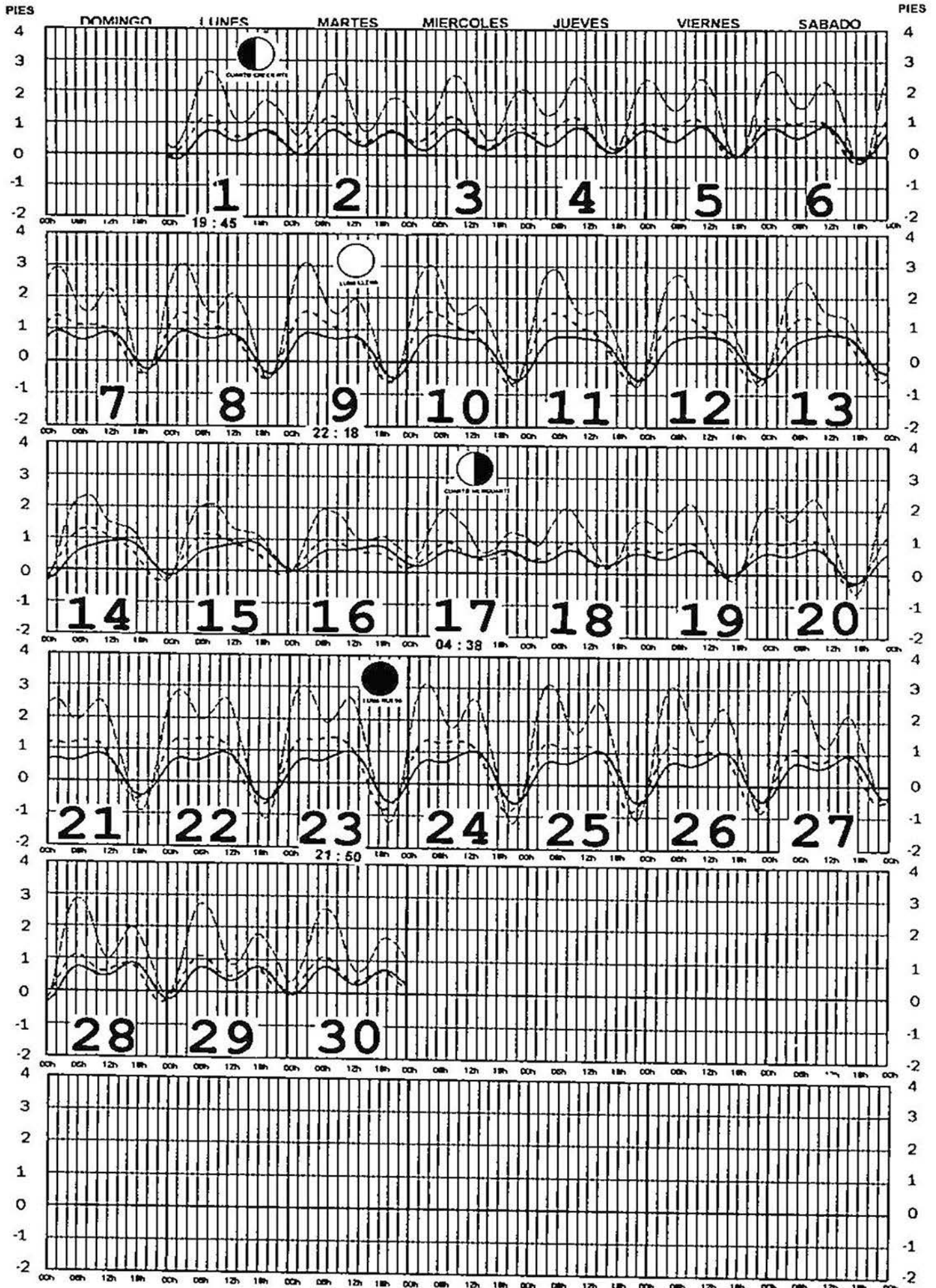


HORA DEL MERIDIANO 90°

PLANO DE REFERENCIA N.B.M.

JUNIO 1998

FRONTERA, TAB.
CD. DEL CARMEN, CAMP.
CAMPECHE, CAMP.

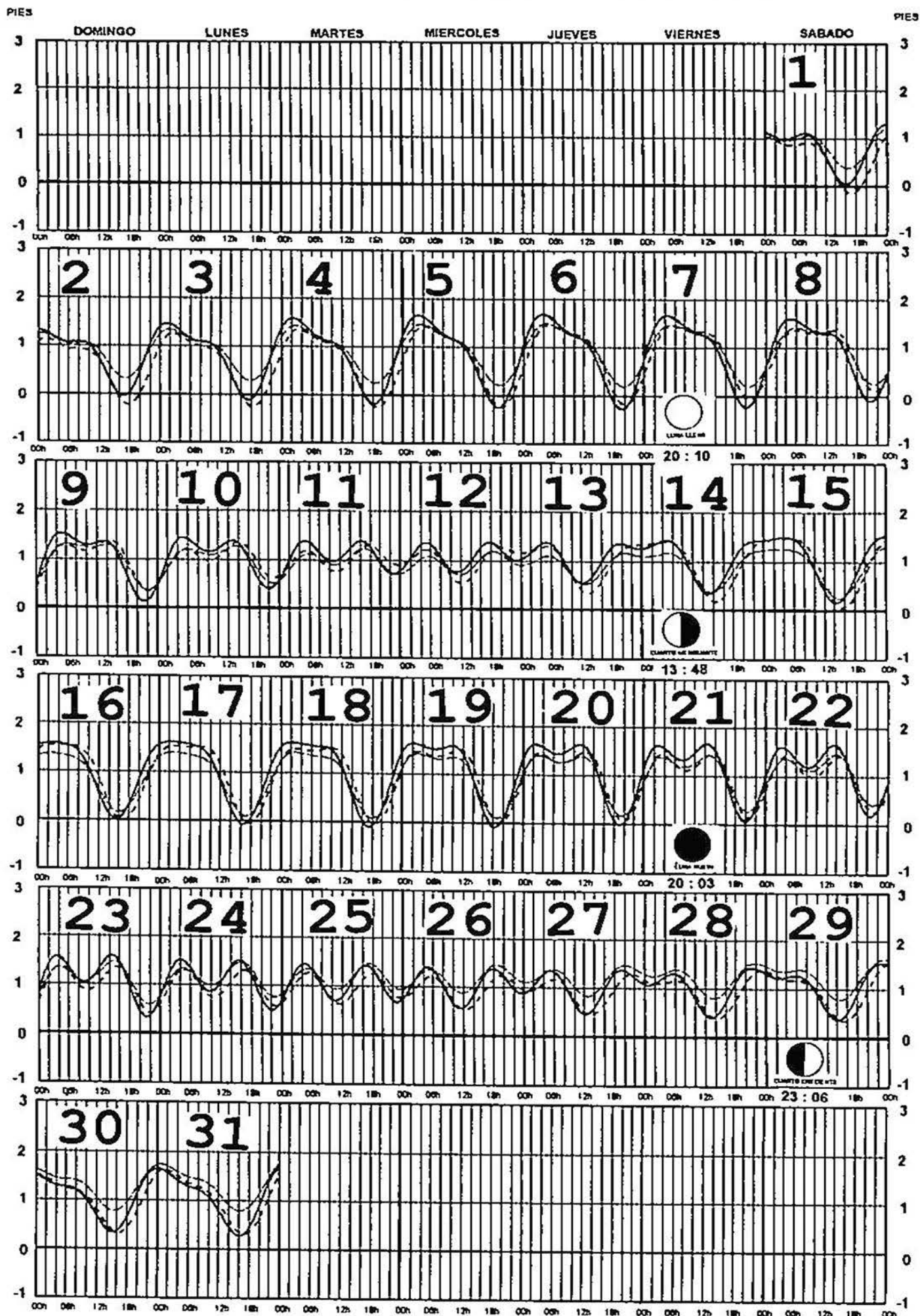



HORA DEL MERIDIANO 90°

PLANO DE REFERENCIA N.B.M.

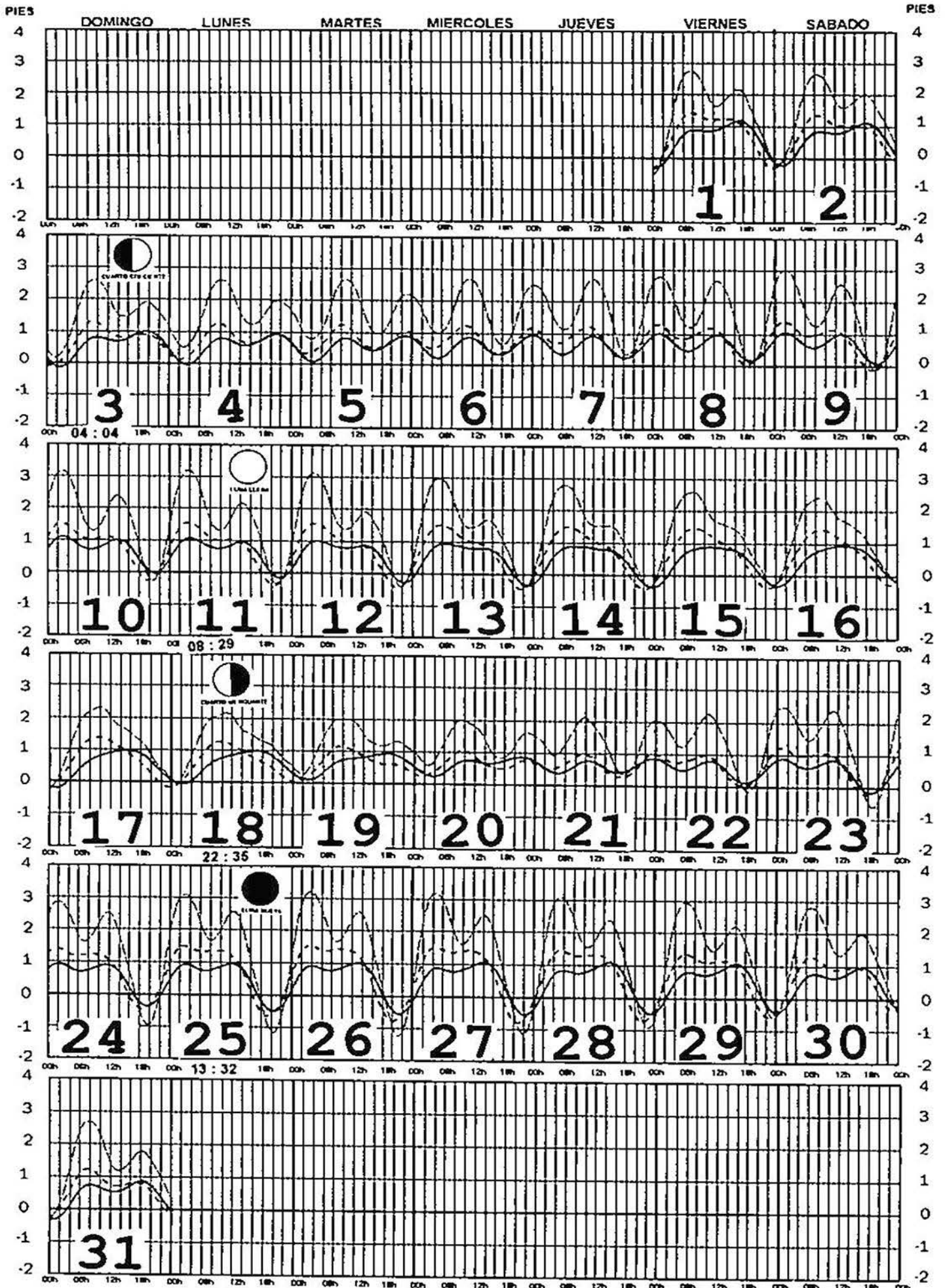

AGOSTO 1998

VERACRUZ, VER.
ALVARADO, VER.
COATZACOALCOS, VER.



MAYO 1998

FRONTERA, TAB.
CD. DEL CARMEN, CAMP.
CAMPECHE, CAMP.




HORA DEL MERIDIANO 90°

PLANO DE REFERENCIA N.S.M.

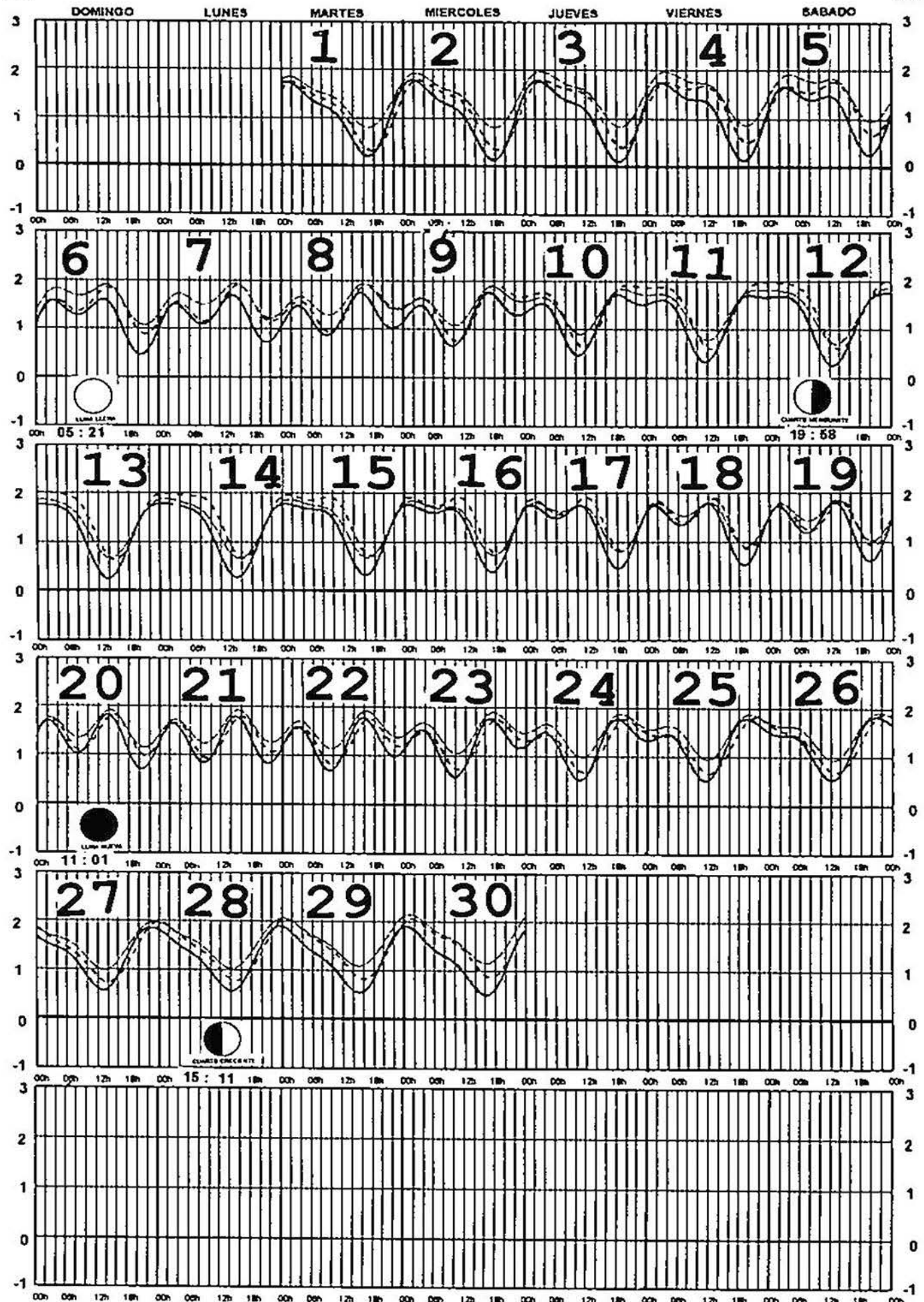
SEPTIEMBRE 1998

VERACRUZ, VER.
ALVARADO, VER.
COATZACOALCOS, VER.



PIES

PIES

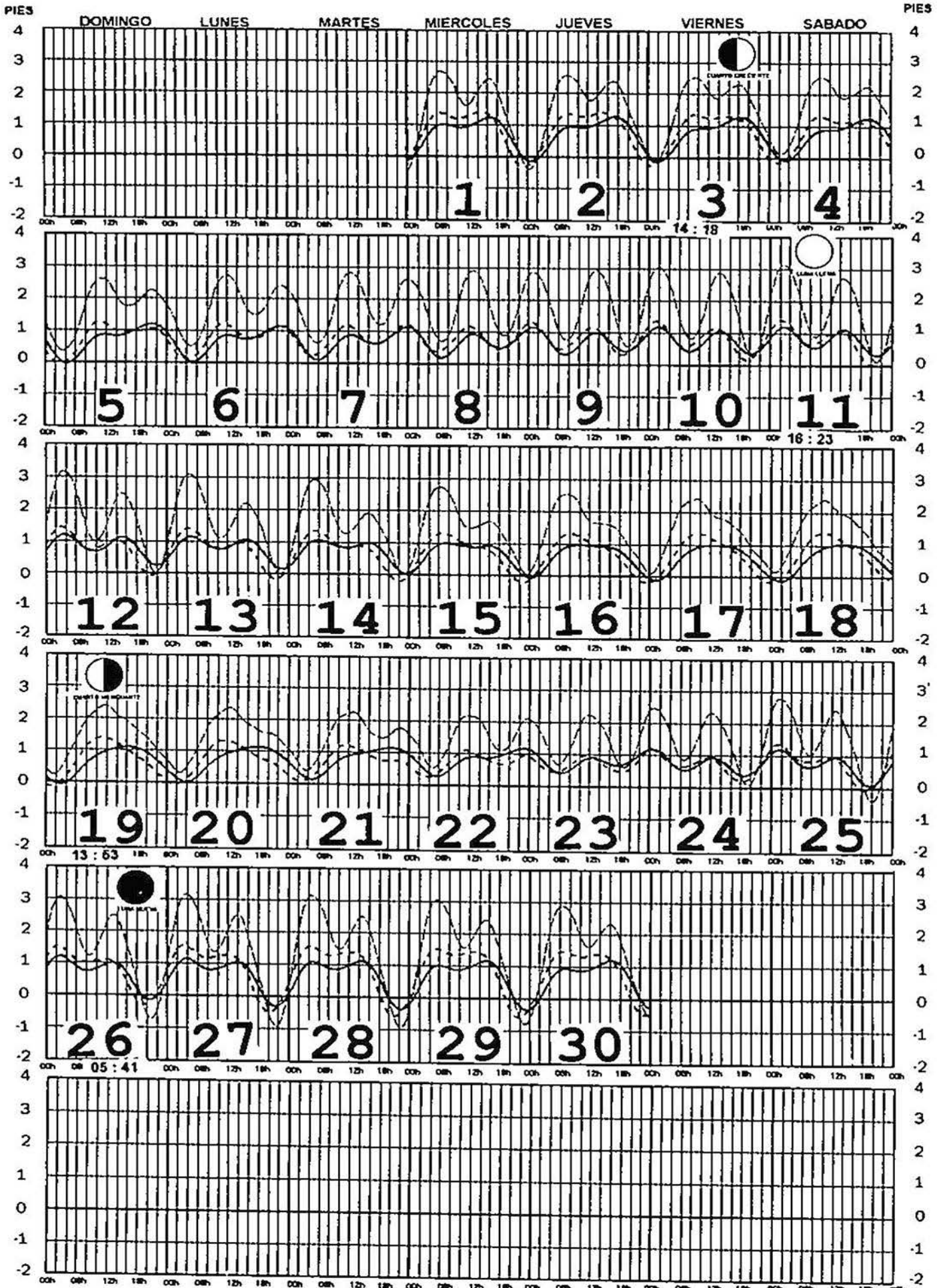
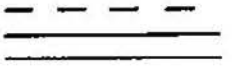


HORA DEL MERIDIANO 90°

PLANO DE REFERENCIA N.B.M.

ABRIL 1998

FRONTERA, TAB.
CD. DEL CARMEN, CAMP.
CAMPECHE, CAMP.

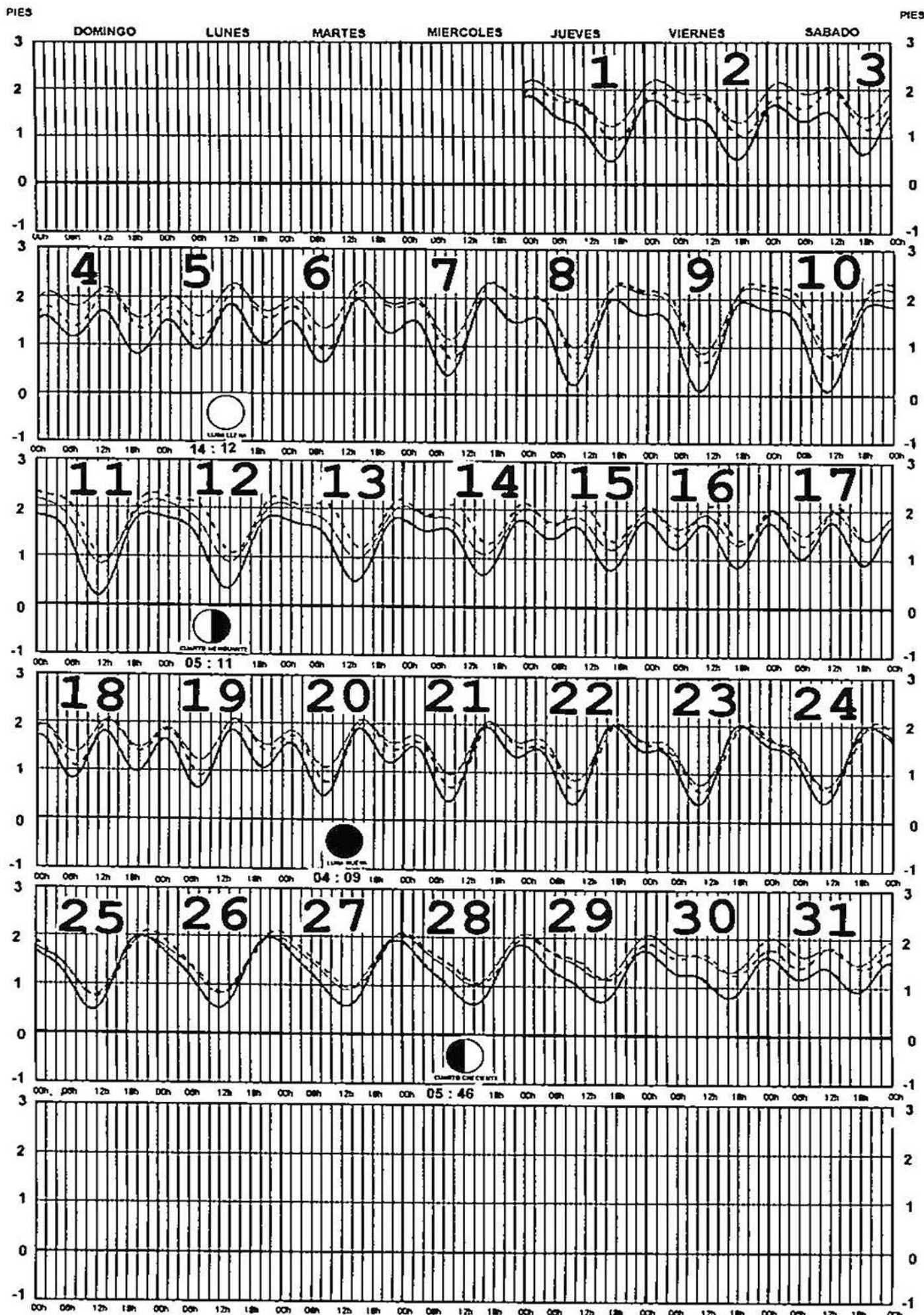



HORA DEL MERIDIANO 80°

PLANO DE REFERENCIA N.B.M.

OCTUBRE 1998

VERACRUZ, VER.
ALVARADO, VER.
COATZACOALCOS, VER.



14 : 12



05 : 11



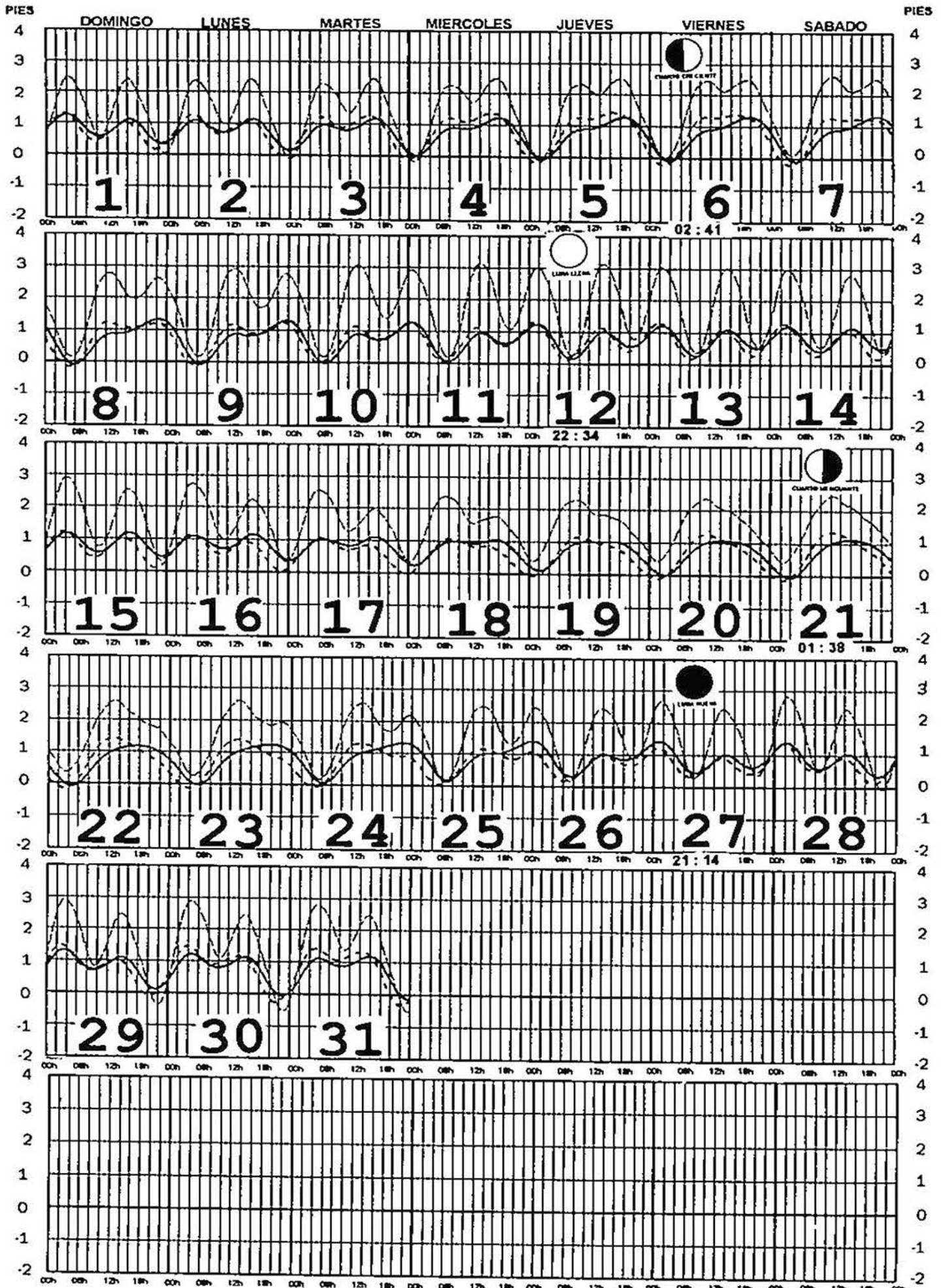
04 : 09



05 : 46

MARZO 1998

FRONTERA, TAB.
CD. DEL CARMEN, CAMP.
CAMPECHE, CAMP.

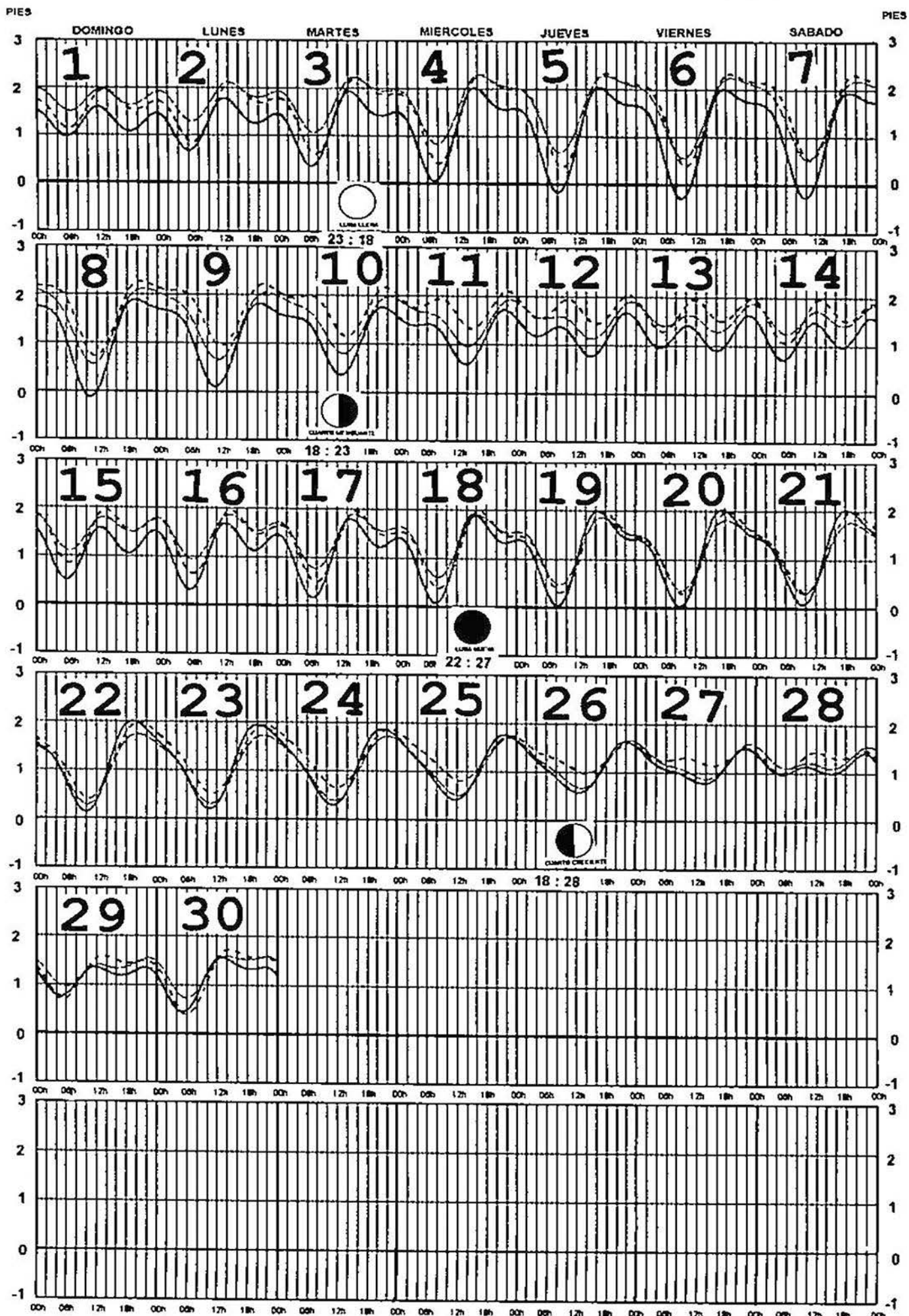
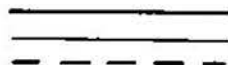


HORA DEL MERIDIANO 90°

PLANO DE REFERENCIA N.B.M.

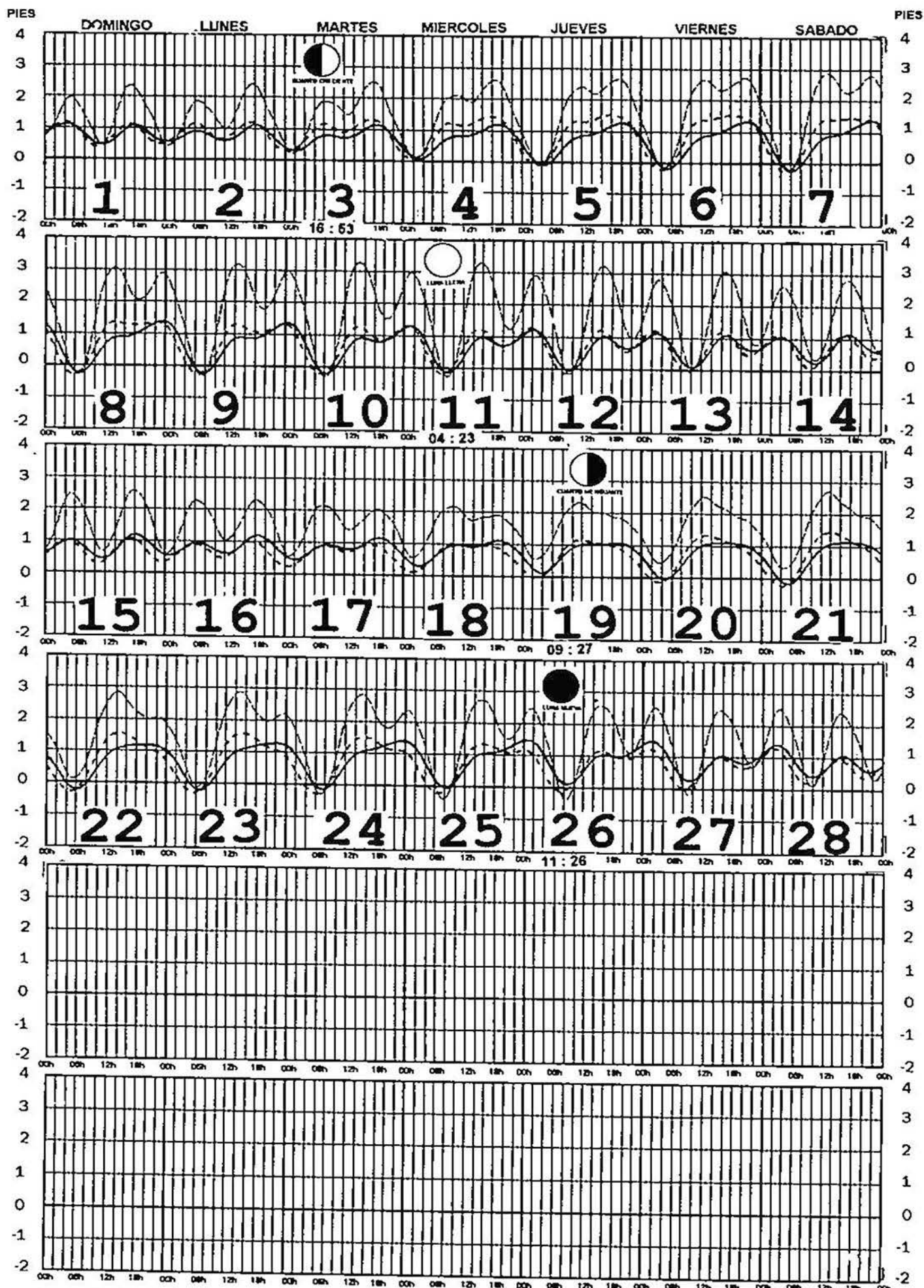

NOVIEMBRE 1998

VERACRUZ, VER.
ALVARADO, VER.
COATZACOALCOS, VER.



FEBRERO 1998

FRONTERA, TAB.
CD. DEL CARMEN, CAMP.
CAMPECHE, CAMP.



HORA DEL MERIDIANO 90°

PLANO DE REFERENCIA N.B.M.

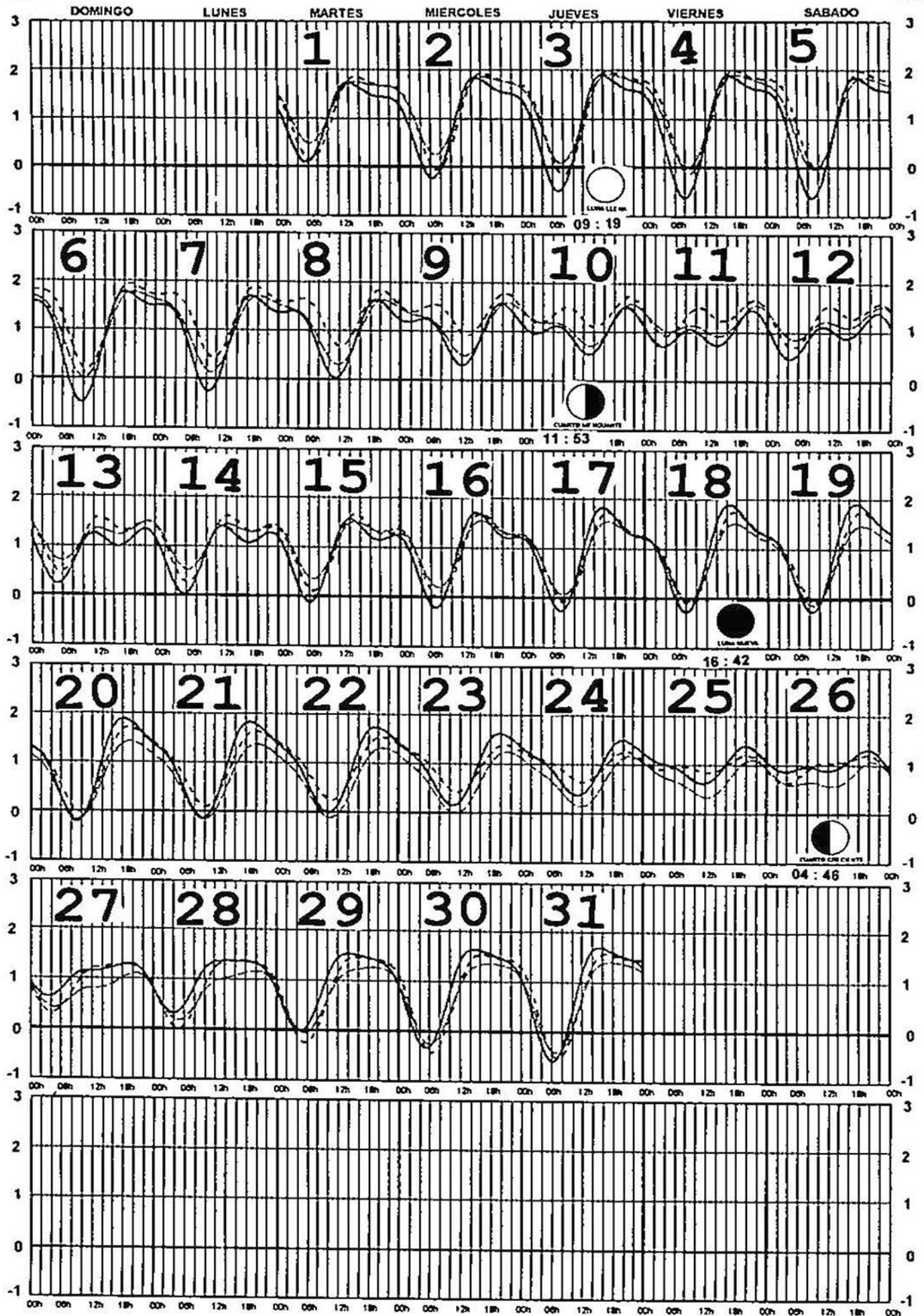
DICIEMBRE 1998

VERACRUZ, VER.
ALVARADO, VER.
COATZACOALCOS, VER.



PIES

PIES

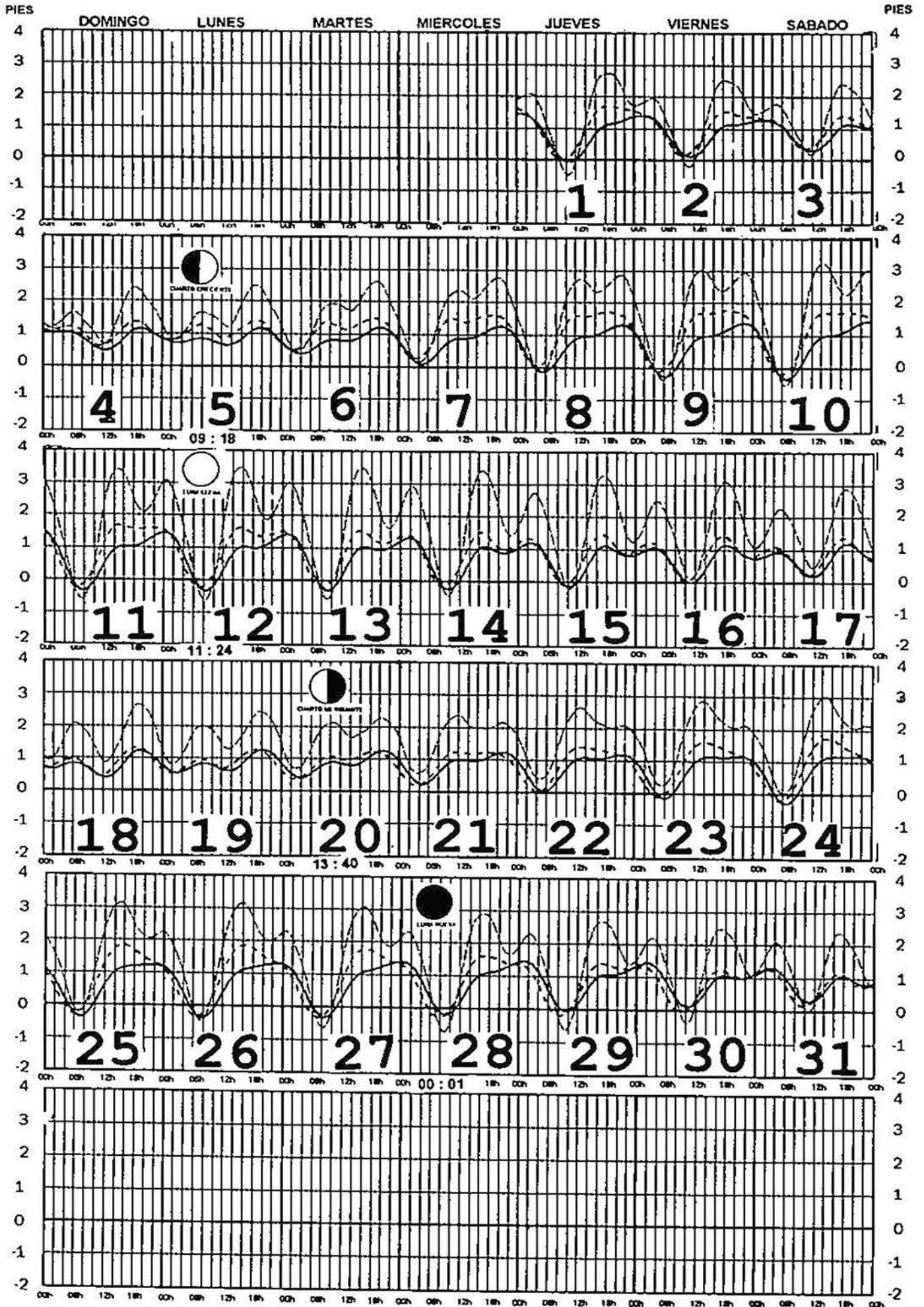


HORA DEL MERIDIANO 90°

PLANO DE REFERENCIA N.B.M.

ENERO 1998

FRONTERA, TAB.
CD. DEL CARMEN, CAMP.
CAMPECHE, CAMP.



HORA DEL MERIDIANO 90°

PLANO DE REFERENCIA N.B.M.



Impreso en los Talleres Gráficos
de la Dirección de Hidrografía

Eje 3 Oriente (Tramo Armada de México) s/n.
Esq. Calzada de la Virgen, Colonia Ex-ejido
del pueblo de San Pablo Tepetlapa
C.P. 04840, Delegación Coyoacan
México, D.F.

ESTADOS UNIDOS MEXICANOS



DIRECCION GENERAL DE OCEANOGRAFIA NAVAL

**CALENDARIO GRÁFICO
DE PREDICCIÓN
DE MAREAS
1998**

FRONTERA, Tab.
Cd. del CARMEN, Camp.
CAMPECHE, Camp.

PROGRESO, YUC.
PTO. JUÁREZ, Q. ROO
Isla COZUMEL, Q. ROO

**GOLFO DE MÉXICO
Y MAR CARIBE**