

**DIRECCIÓN GENERAL ADJUNTA DE OCEANOGRAFÍA
HIDROGRAFÍA Y METEOROLOGÍA**

**CALENDARIO GRÁFICO DE PREDICCIÓN
DE MAREAS 2005**

GOLFO DE MÉXICO Y MAR CARIBE

**COATZACOALCOS, VER.
DOS BOCAS, TAB.
FRONTERA, TAB.**

**CD. DEL CARMEN, CAMP.
LERMA, CAMP.
PROGRESO, YUC.**

**I. MUJERES, Q. ROO
I. COZUMEL, Q. ROO
MAHAHUAL, Q. ROO**

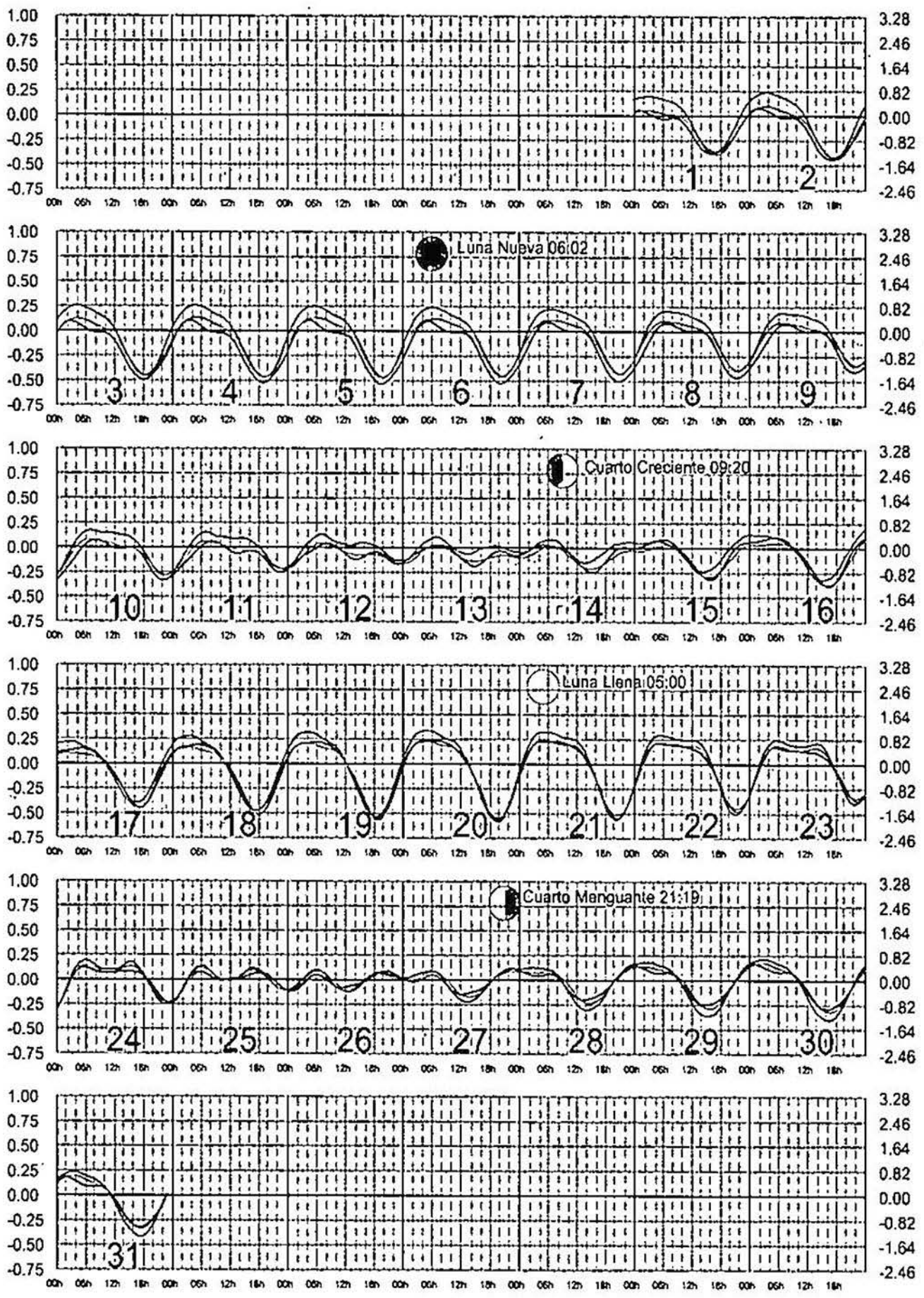
VK 775
C345

JULIO, 2005

Hora del Meridiano 90°W Plano de Referencia NBM
 COATZACOALCOS, VER. ———
 DOS BOCAS, TAB. ———
 FRONTERA, TAB. ———

Ep. 2/2017

METROS DOMINGO LUNES MARTES MIERCOLES JUEVES VIERNES SABADO PIES



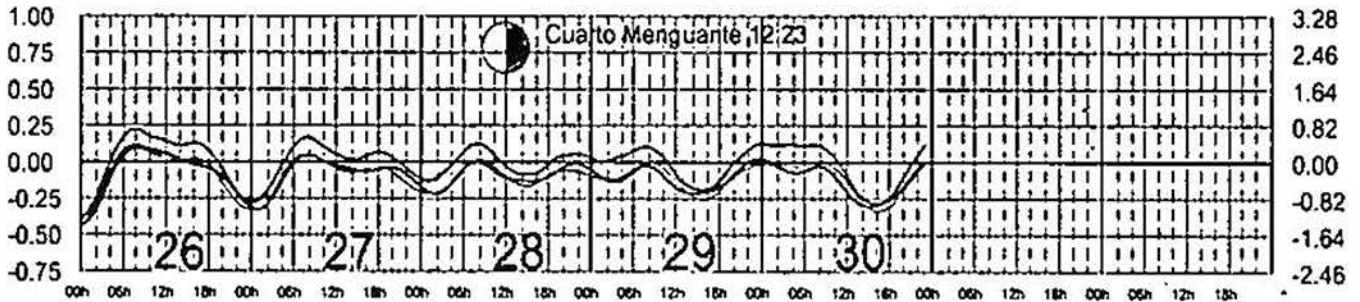
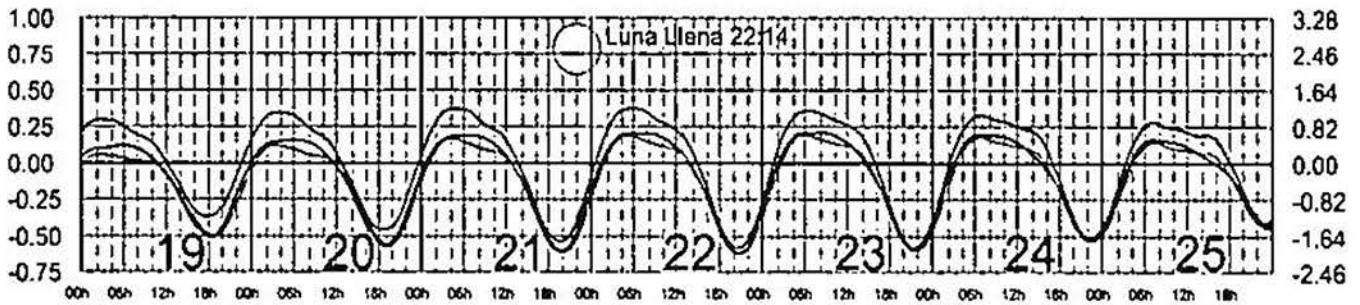
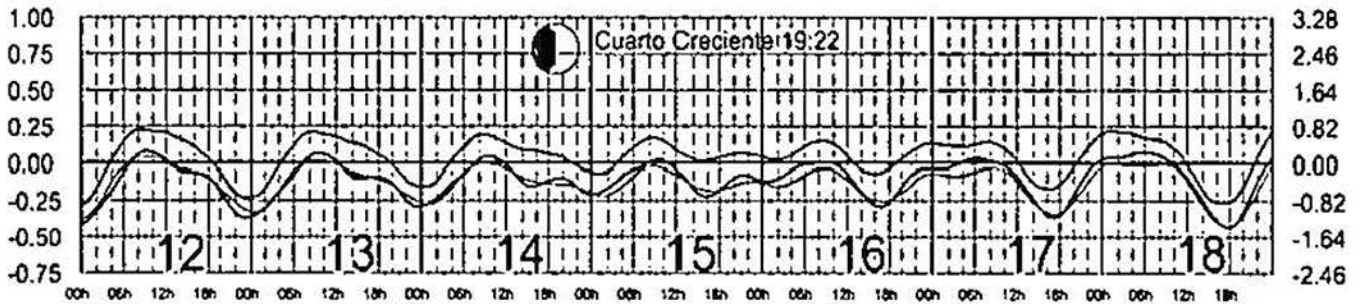
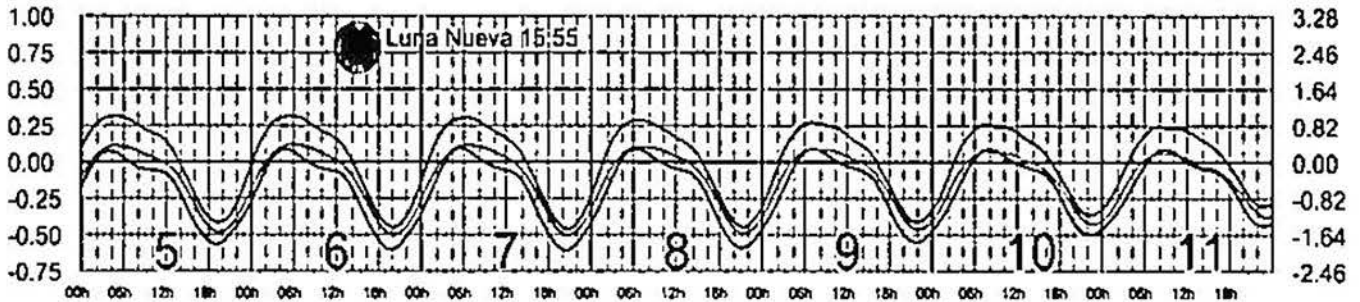
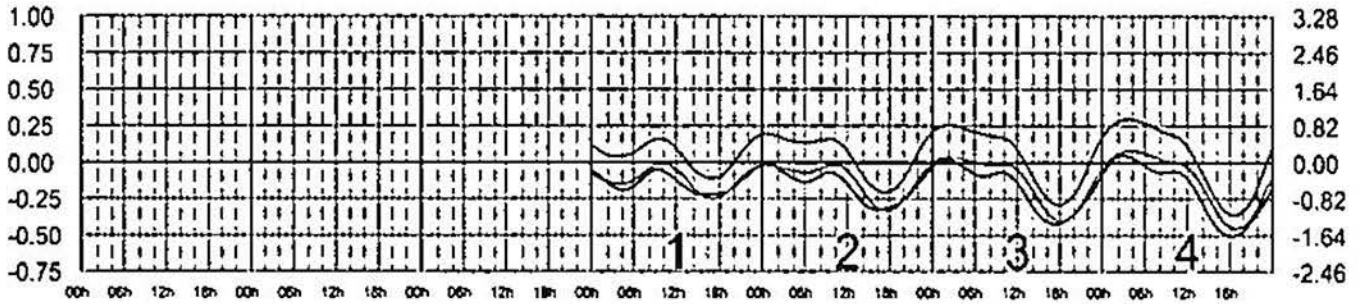
JUNIO, 2005

Hora del Meridiano 90°W

Plano de Referencia NBM

COATZACOALCOS, VER. ———
 DOS BOCAS, TAB. ———
 FRONTERA, TAB. ———

METROS DOMINGO LUNES MARTES MIERCOLES JUEVES VIERNES SABADO PIES



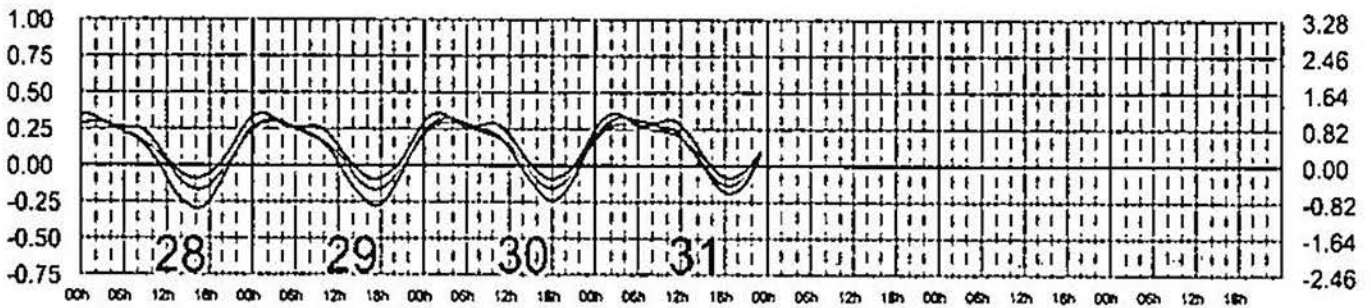
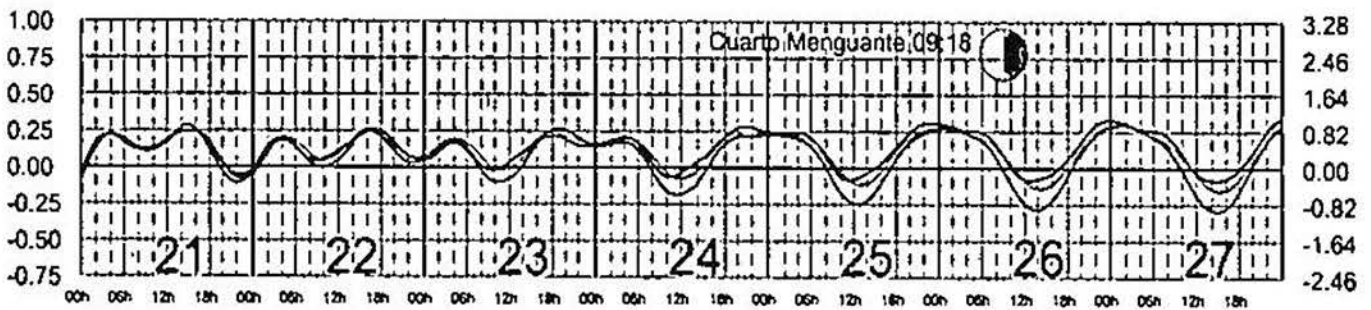
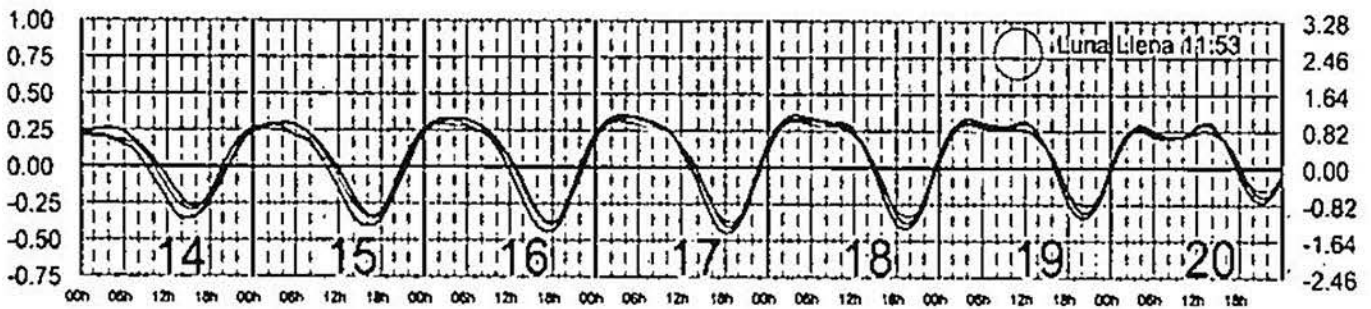
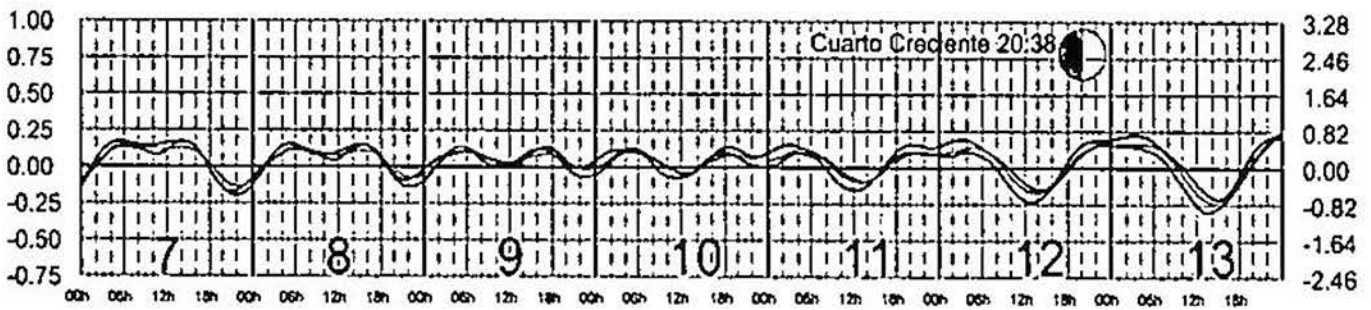
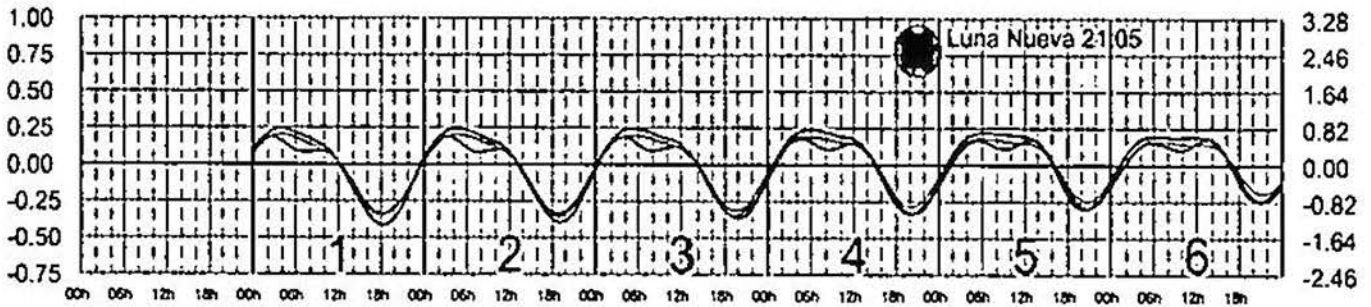
AGOSTO, 2005

Hora del Meridiano 90°W

Plano de Referencia NBM

COATZACOALCOS, VER. ———
 DOS BOCAS, TAB. ———
 FRONTERA, TAB. ———

METROS DOMINGO LUNES MARTES MIERCOLES JUEVES VIERNES SABADO PIES




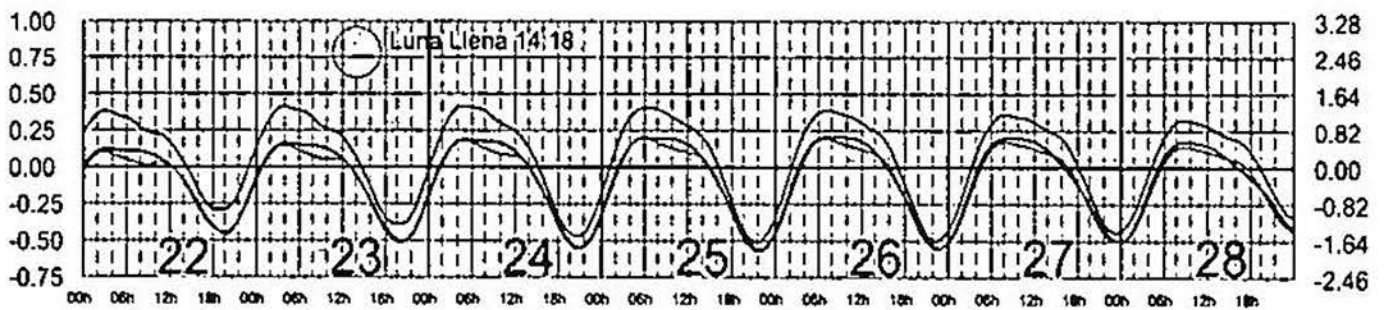
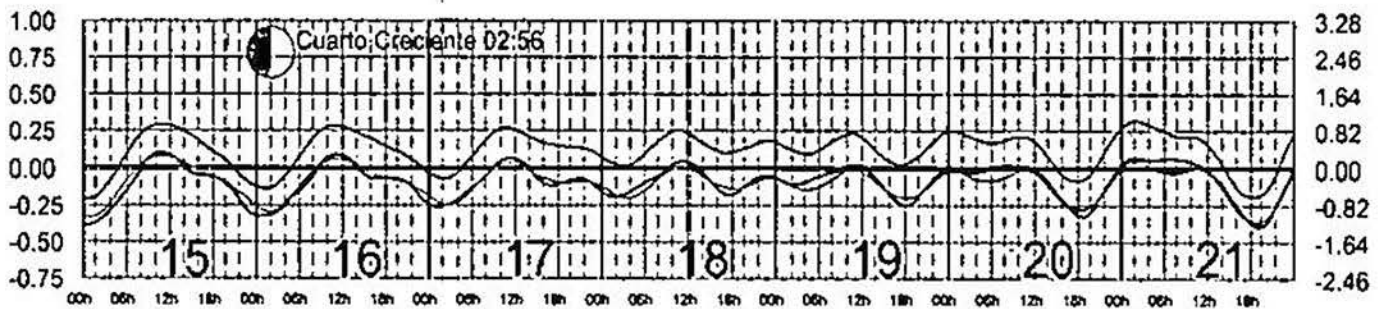
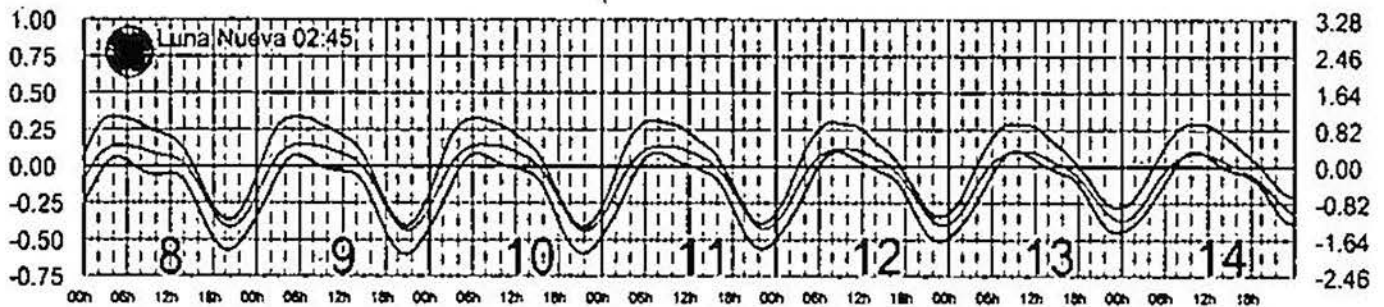
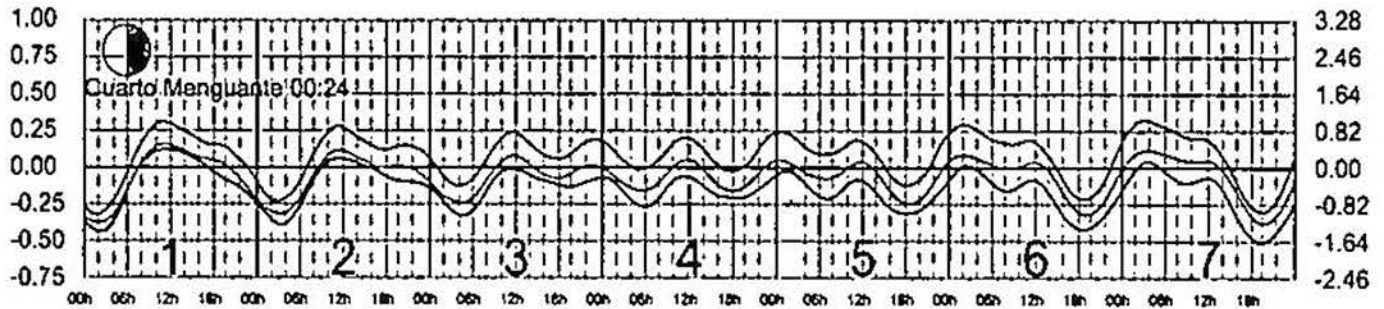
MAYO, 2005

Hora del Meridiano 90°W

Plano de Referencia NBM

COATZACOALCOS, VER. ———
 DOS BOCAS, TAB. ———
 FRONTERA, TAB. ———

METROS DOMINGO LUNES MARTES MIERCOLES JUEVES VIERNES SABADO PIES



SEPTIEMBRE, 2005

Hora del Meridiano 90°W

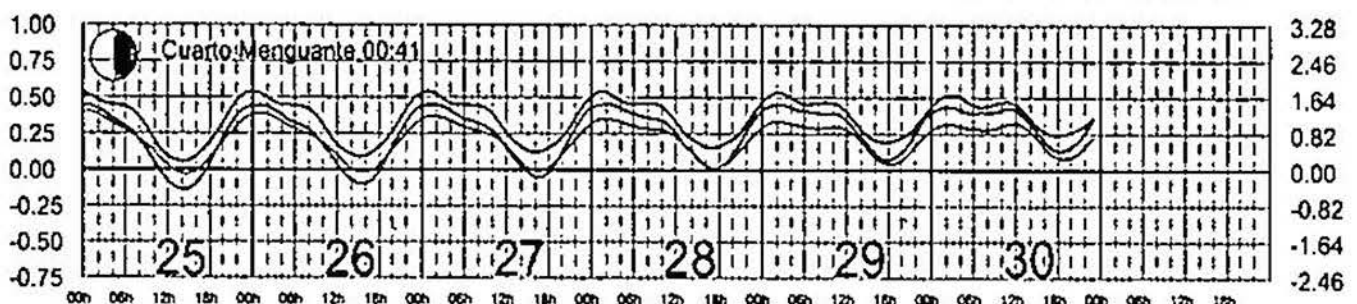
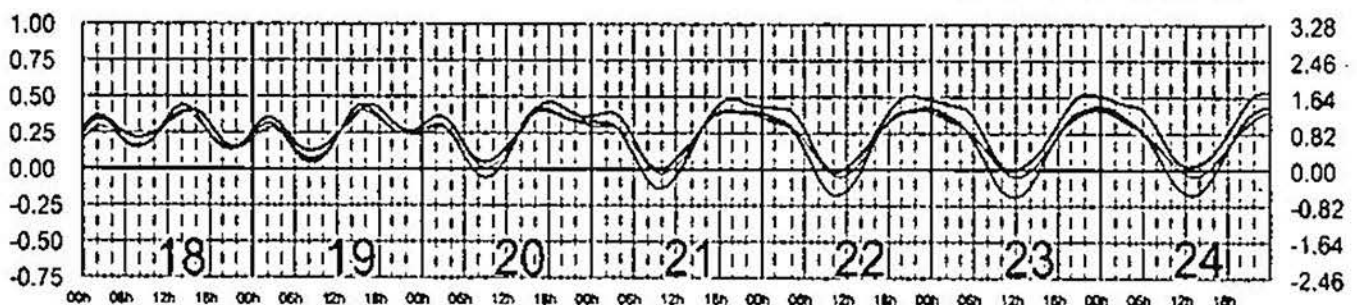
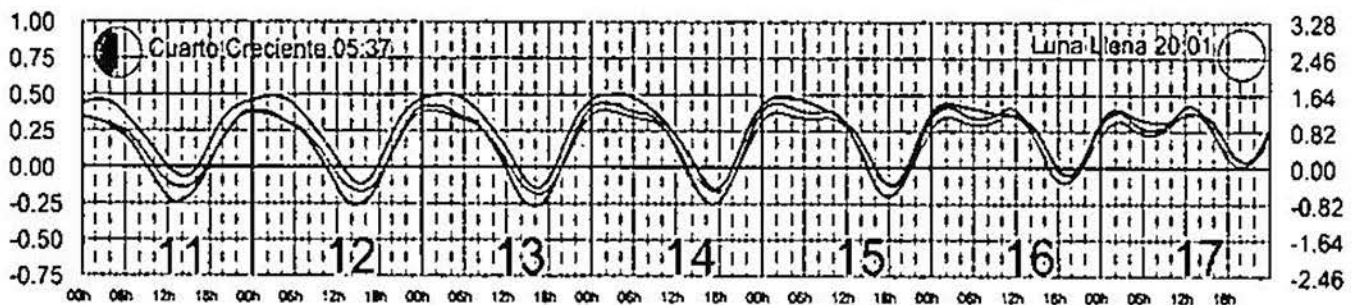
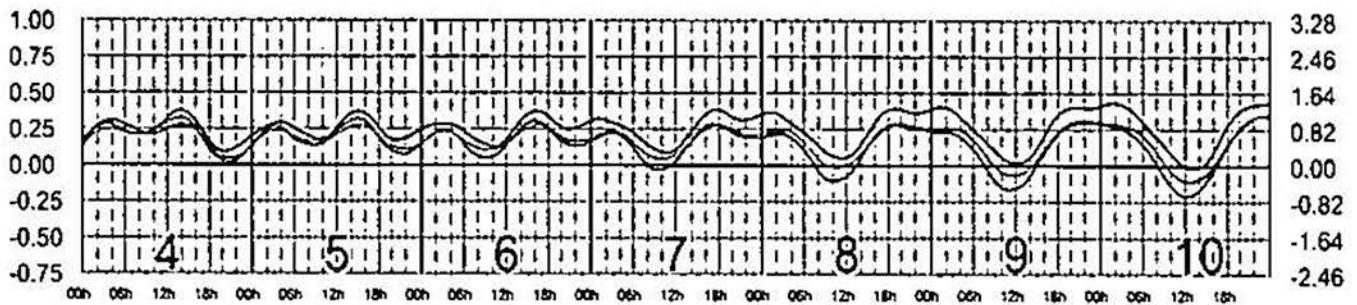

Plano de Referencia NBM

COATZACOALCOS, VER.

DOS BOCAS, TAB.

FRONTERA, TAB.

METROS DOMINGO LUNES MARTES MIERCOLES JUEVES VIERNES SABADO PIES



ABRIL, 2005

Hora del Meridiano 90°W

Plano de Referencia NBM

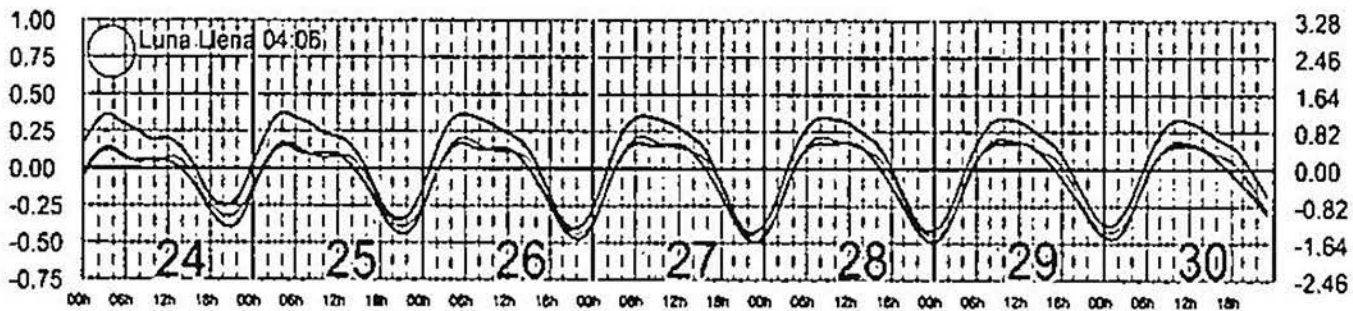
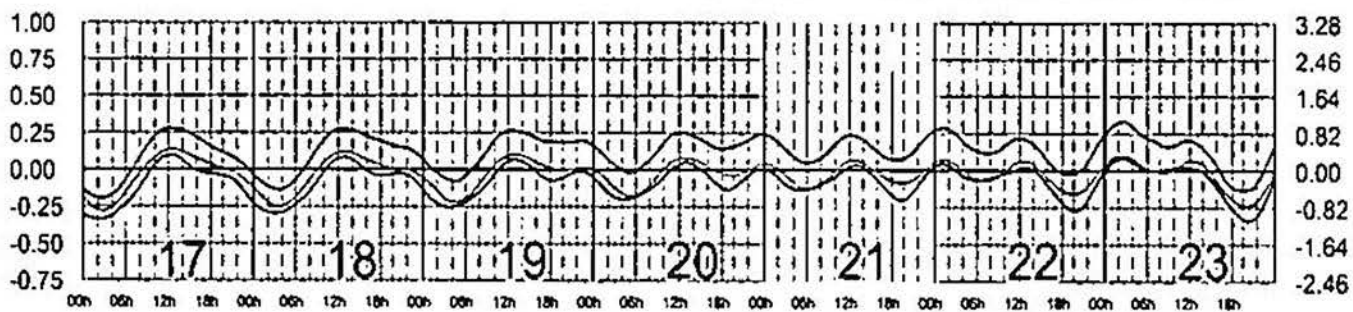
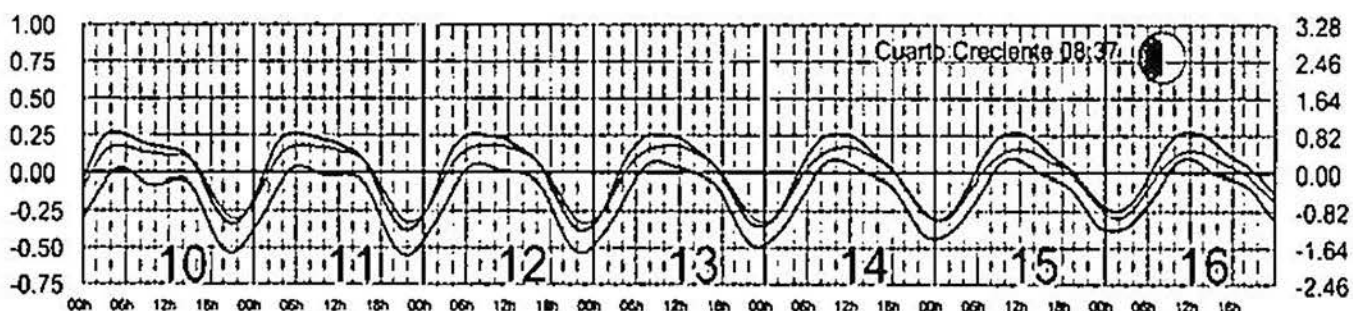
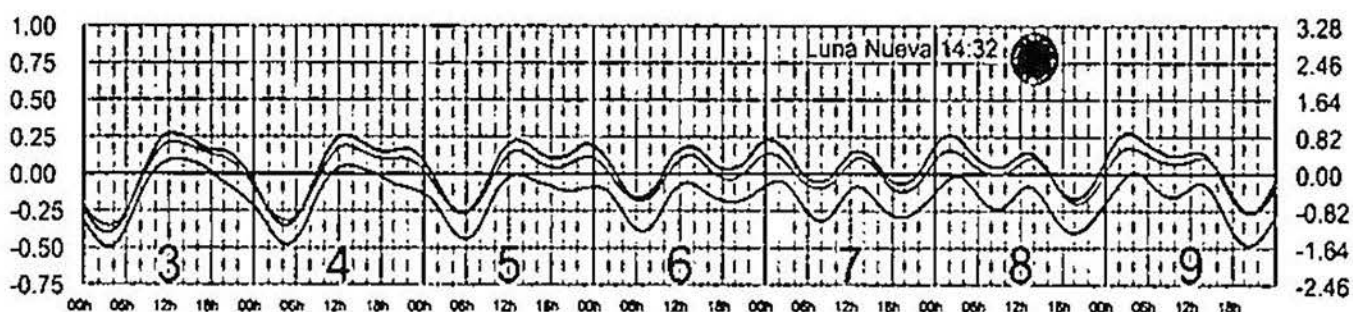

COATZACOALCOS, VER.

DOS BOCAS, TAB.

FRONTERA, TAB.



METROS DOMINGO LUNES MARTES MIERCOLES JUEVES VIERNES SABADO PIES




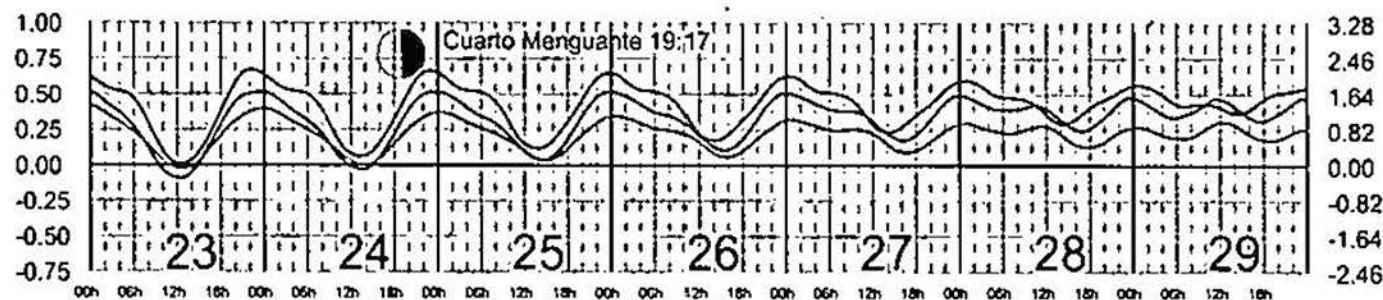
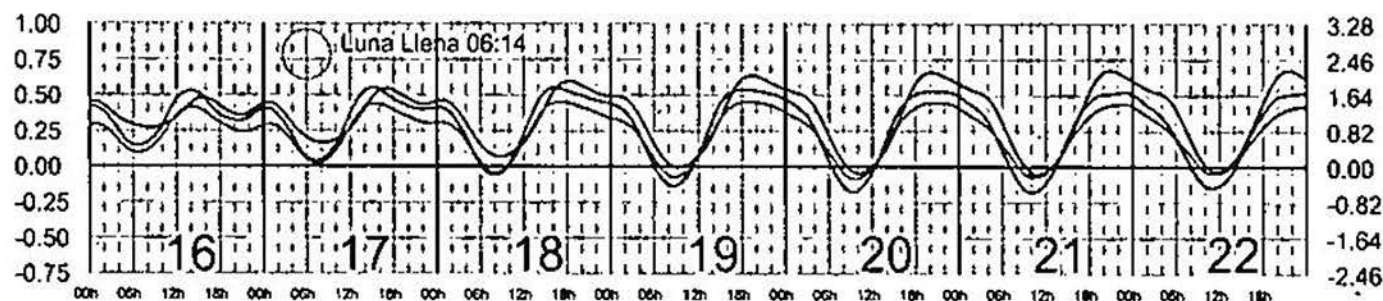
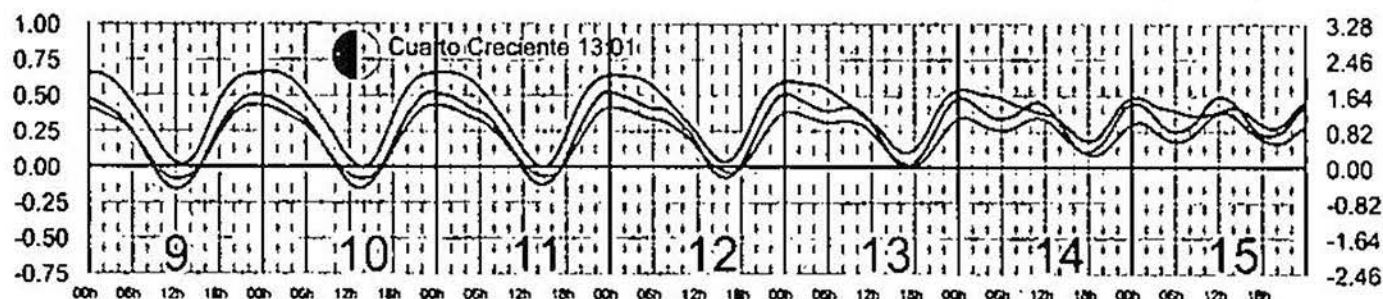
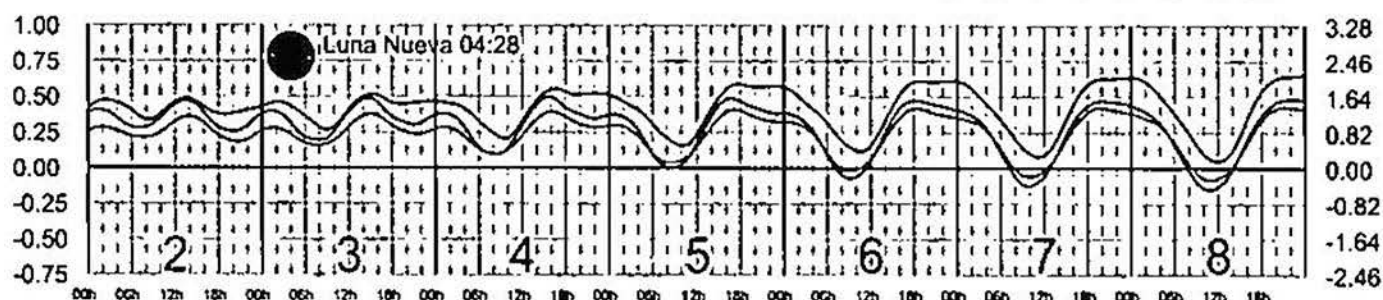

OCTUBRE, 2005

Hora del Meridiano 90°W

Plano de Referencia NBM

COATZACOALCOS, VER. ———
 DOS BOCAS, TAB. ———
 FRONTERA, TAB. ———

METROS DOMINGO LUNES MARTES MIERCOLES JUEVES VIERNES SABADO PIES



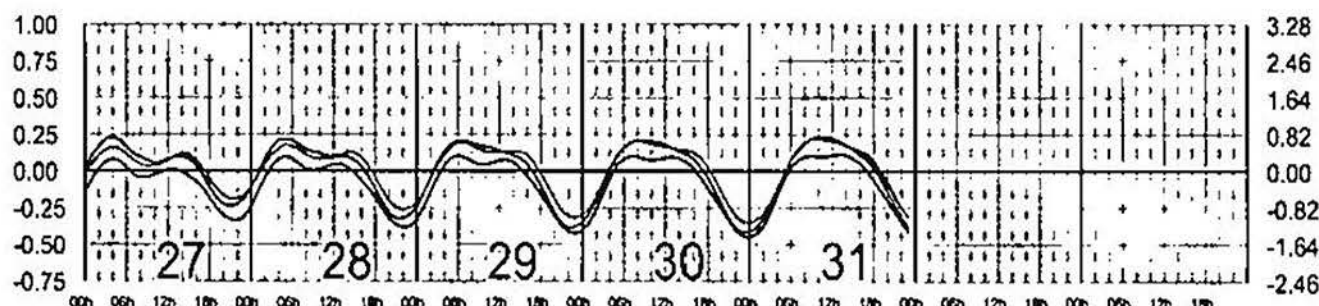
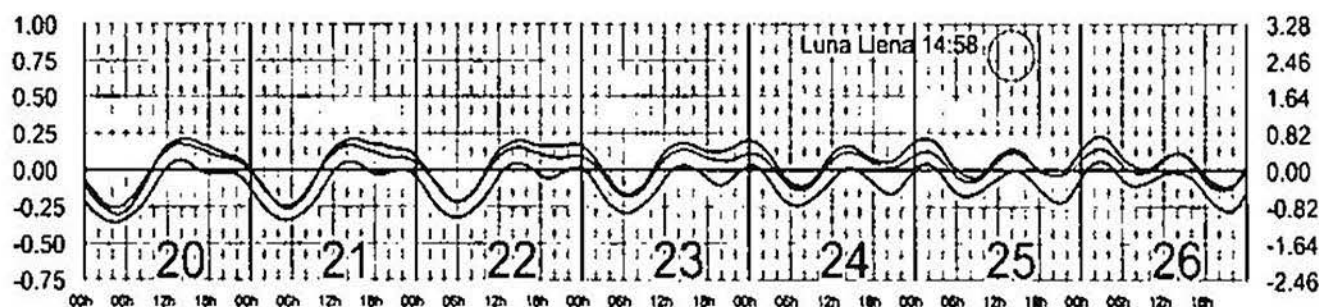
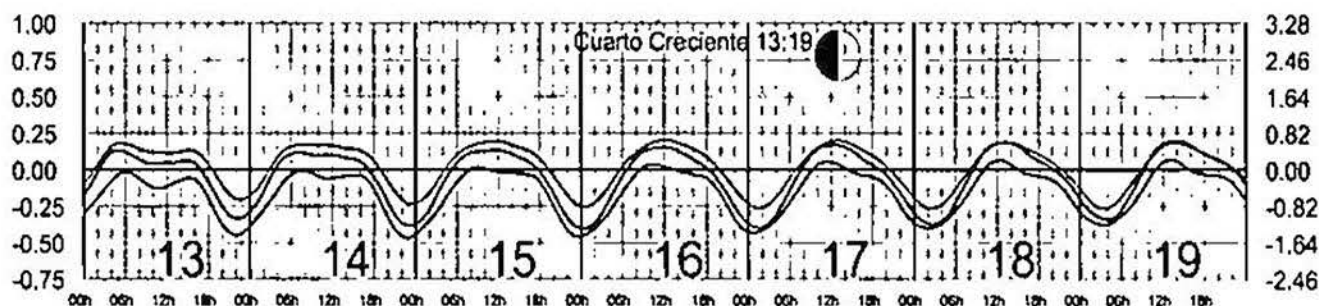
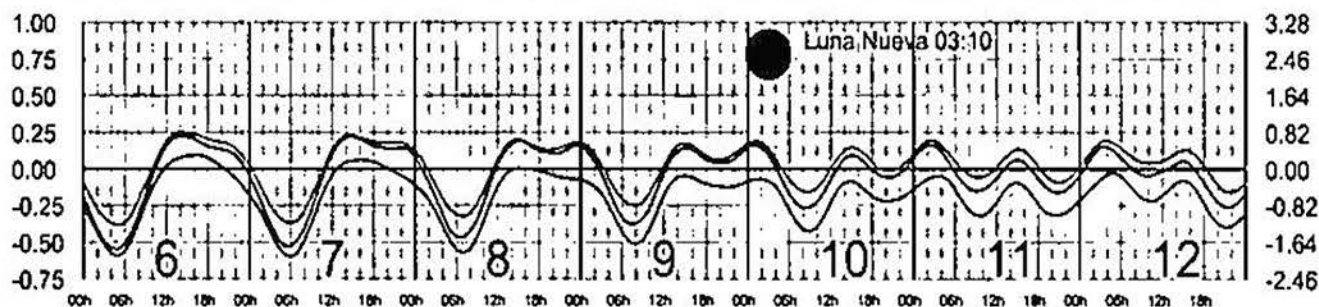
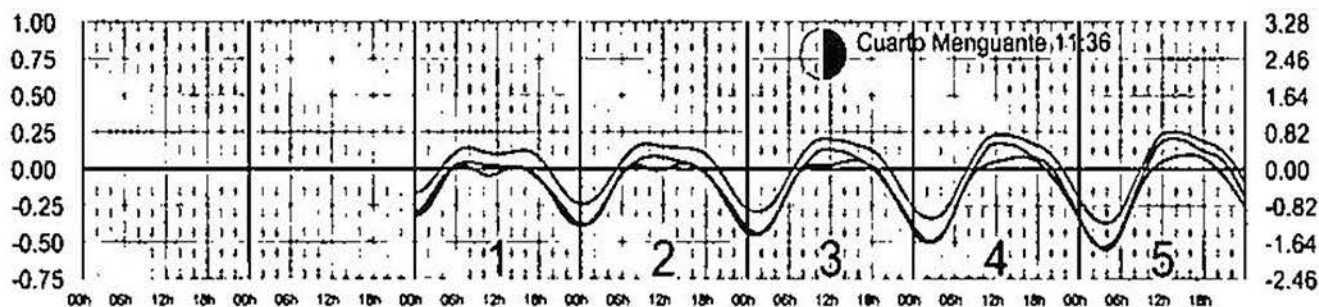
MARZO, 2005

Hora del Meridiano 90°W

Plano de Referencia NBM

COATZACOALCOS, VER. ———
 DOS BOCAS, TAB. ———
 FRONTERA, TAB. ———

METROS DOMINGO LUNES MARTES MIERCOLES JUEVES VIERNES SABADO PIES



NOVIEMBRE, 2005


Hora del Meridiano 90°W

Plano de Referencia NBM

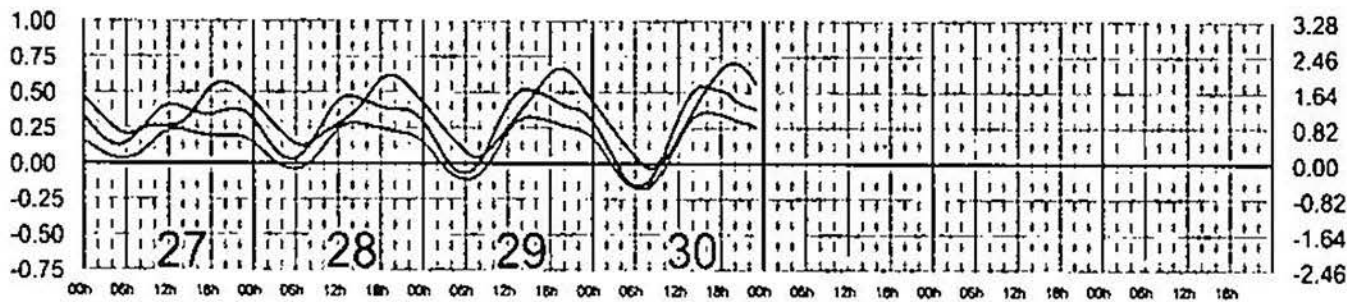
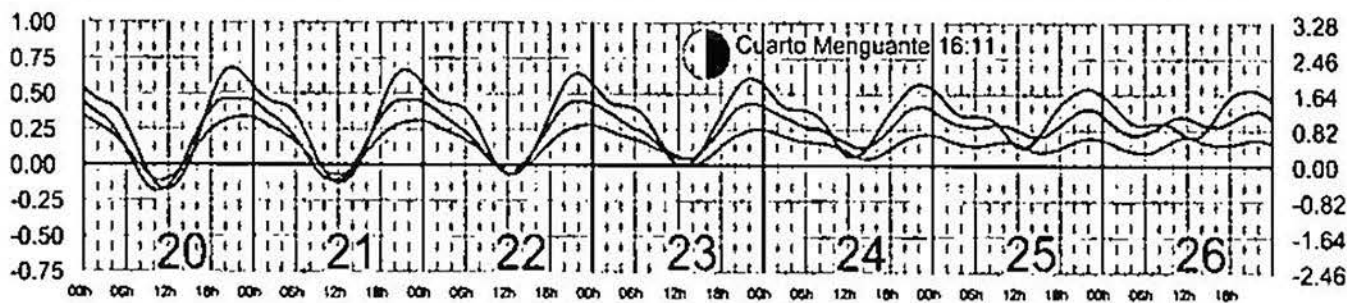
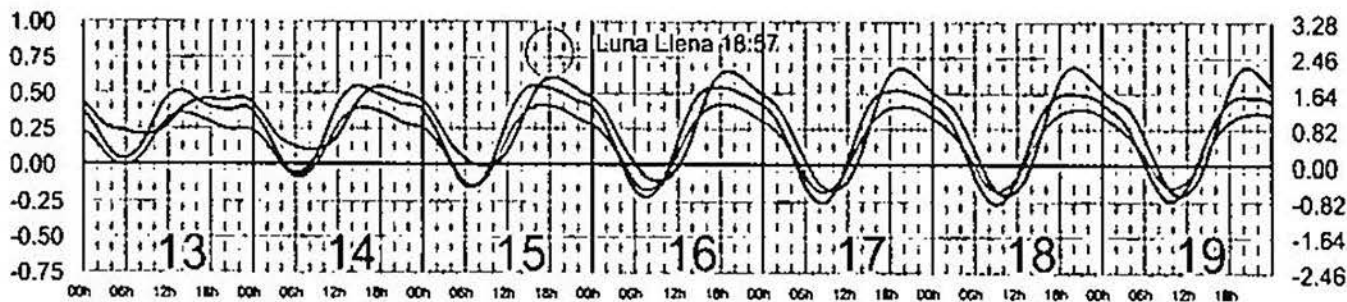
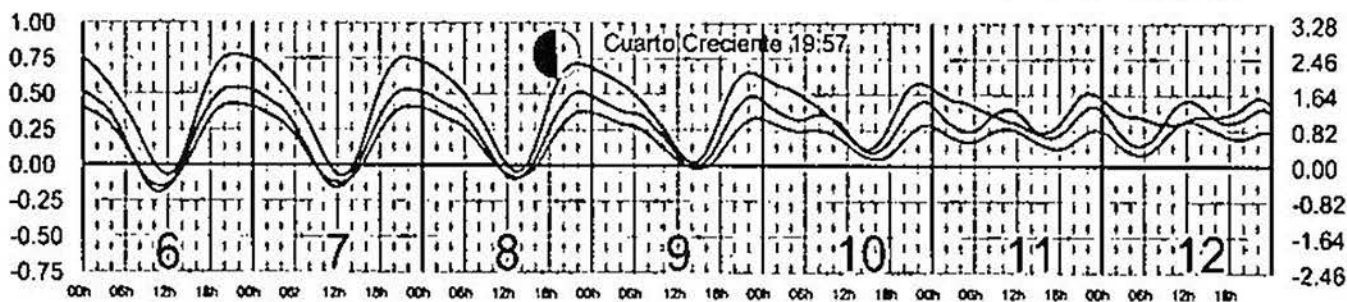
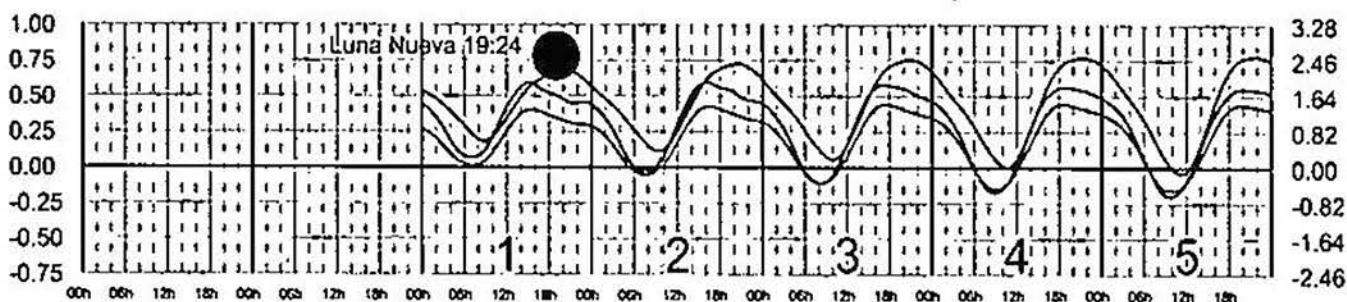
COATZACOALCOS, VER. ———

DOS BOCAS, TAB. ———

FRONTERA, TAB. ———



METROS DOMINGO LUNES MARTES MIERCOLES JUEVES VIERNES SABADO PIES



FEBRERO, 2005

Hora del Meridiano 90°W

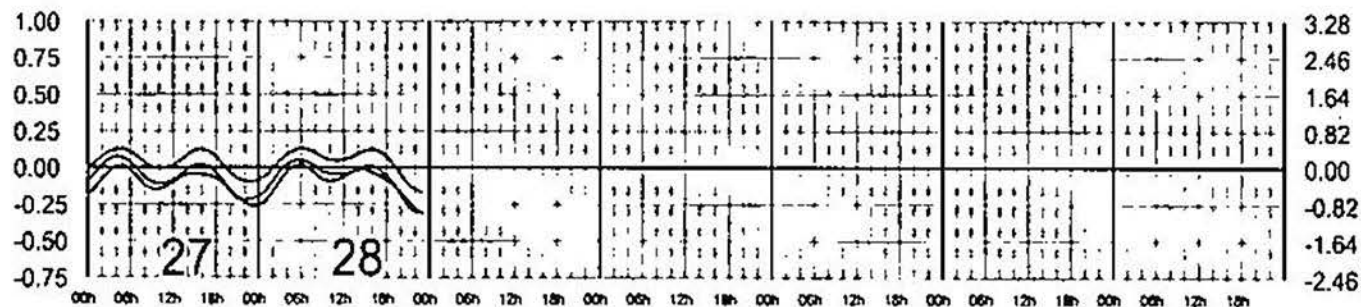
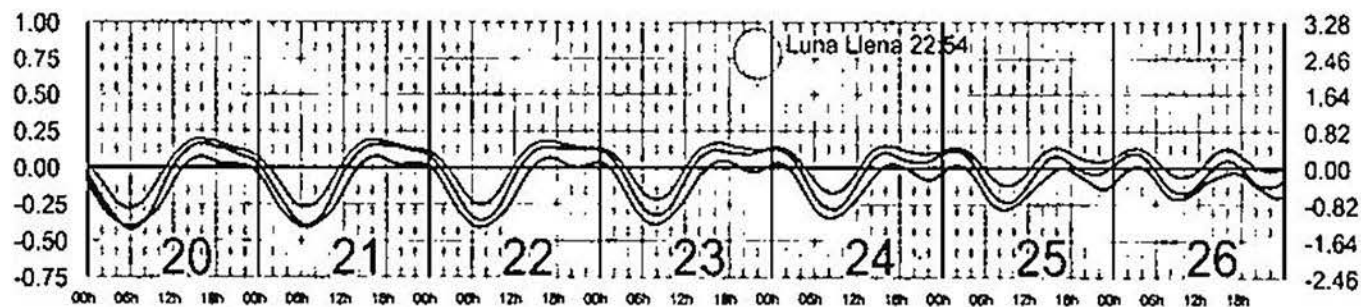
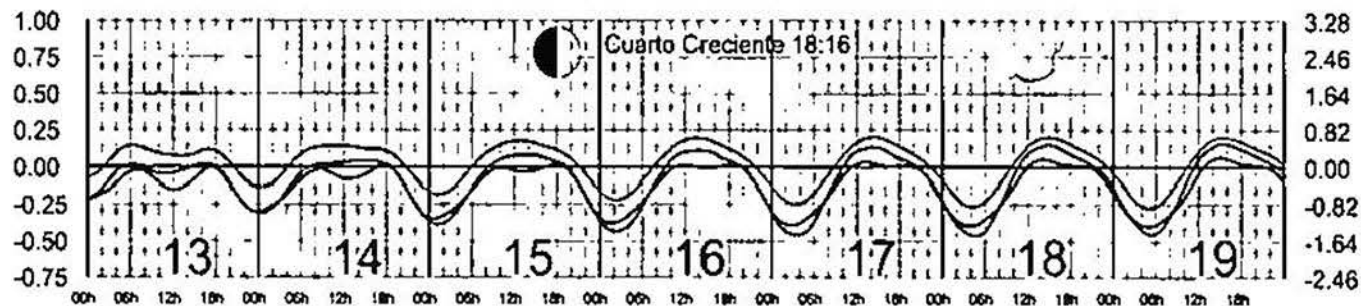
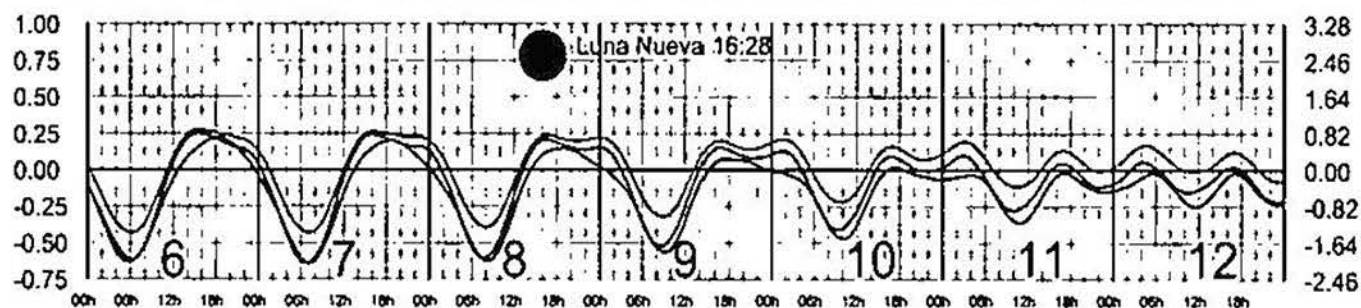
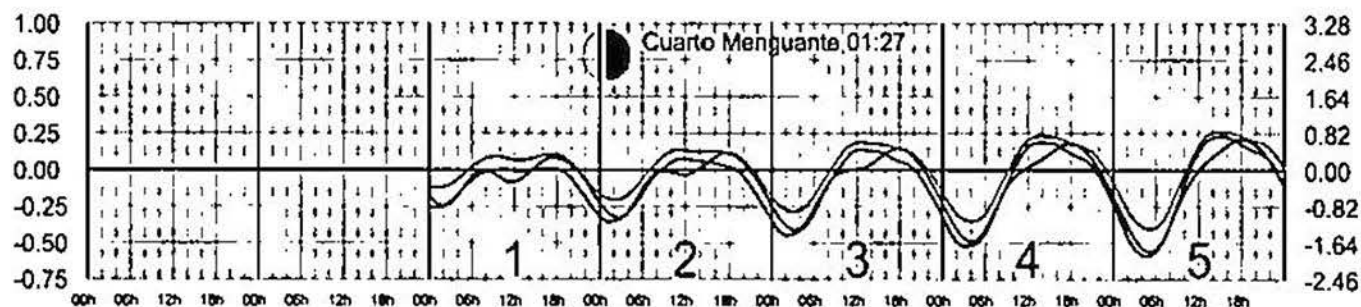
Plano de Referencia NBM

COATZACOALCOS, VER.

DOS BOCAS, TAB.

FRONTERA, TAB.

METROS DOMINGO LUNES MARTES MIERCOLES JUEVES VIERNES SABADO PIES



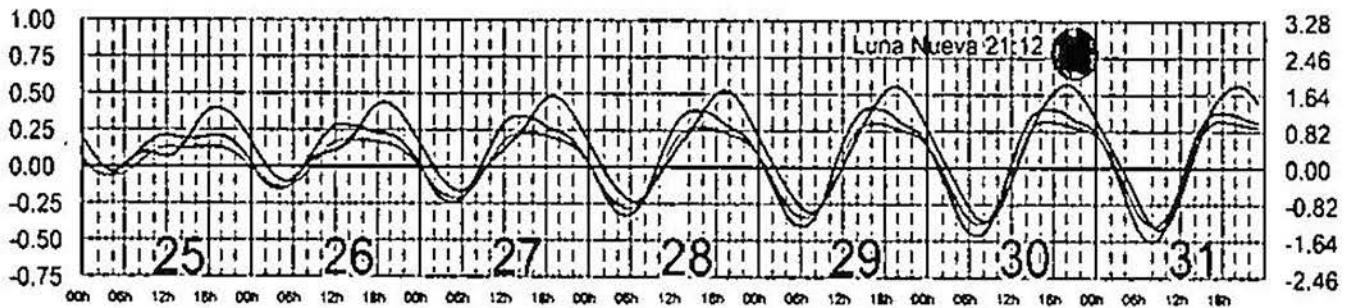
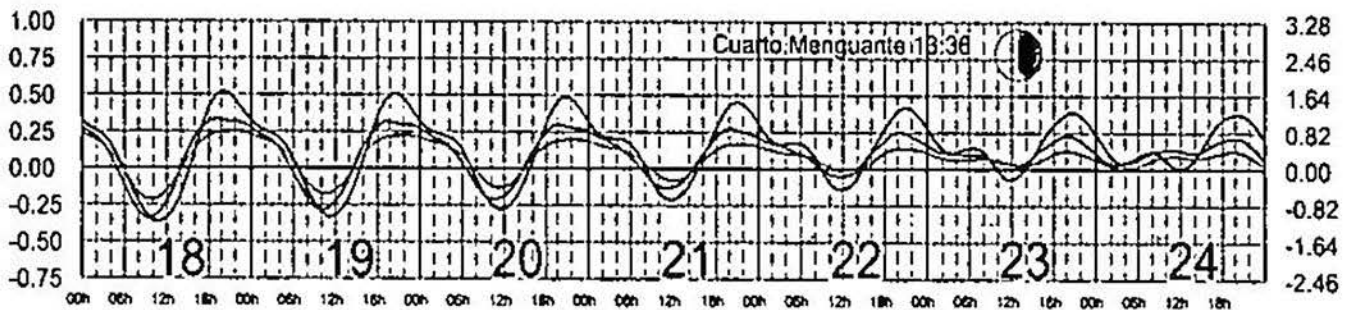
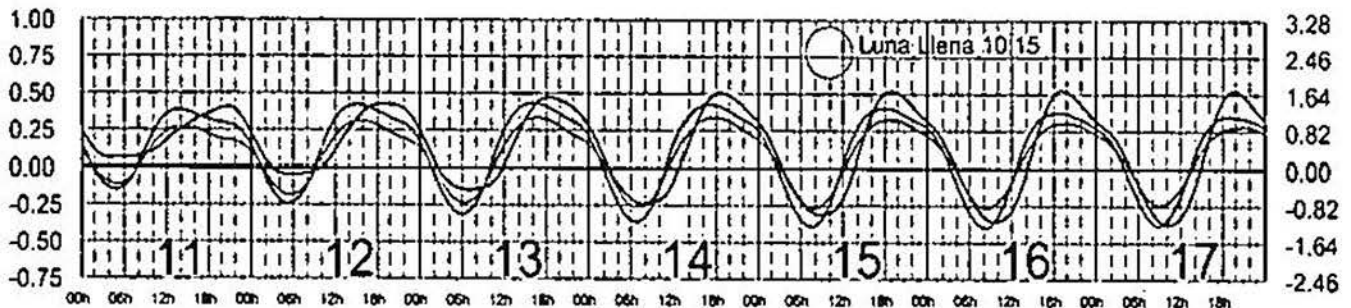
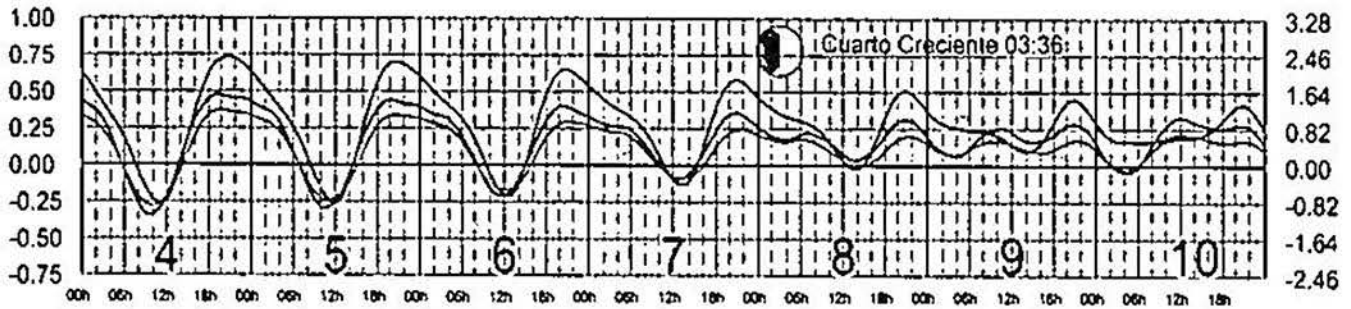
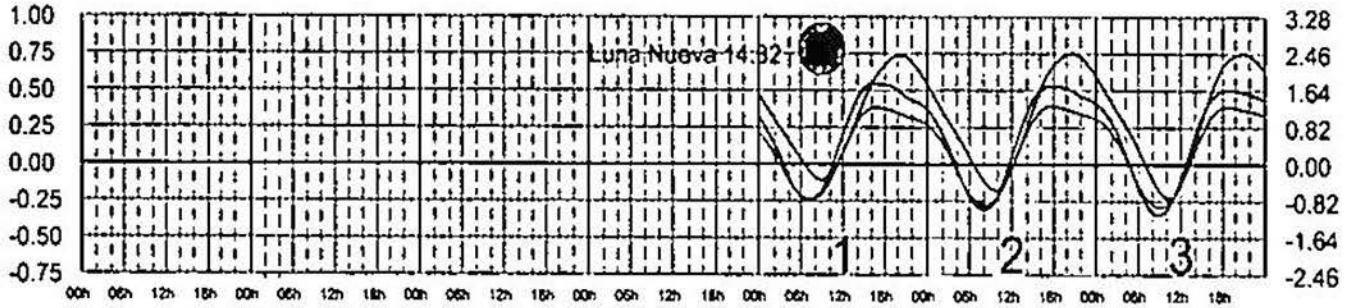
DICIEMBRE, 2005

Hora del Meridiano 90°W

Plano de Referencia NBM

COATZACOALCOS, VER. ———
 DOS BOCAS, TAB. ———
 FRONTERA, TAB. ———

METROS DOMINGO LUNES MARTES MIERCOLES JUEVES VIERNES SABADO PIES



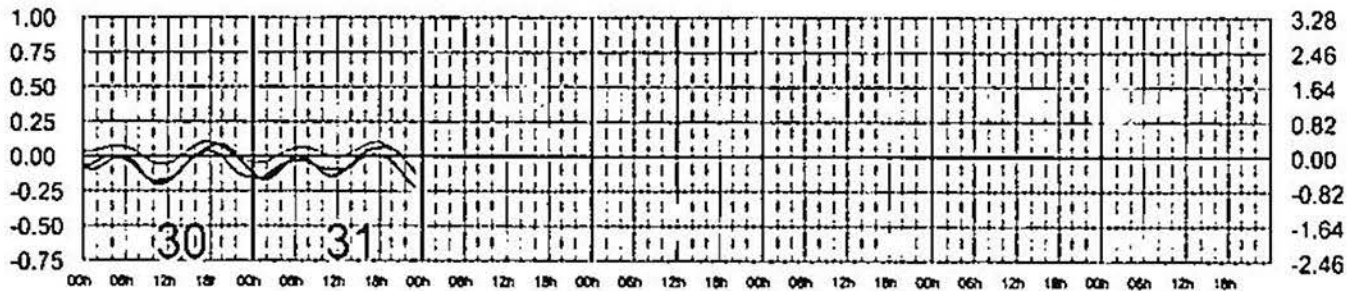
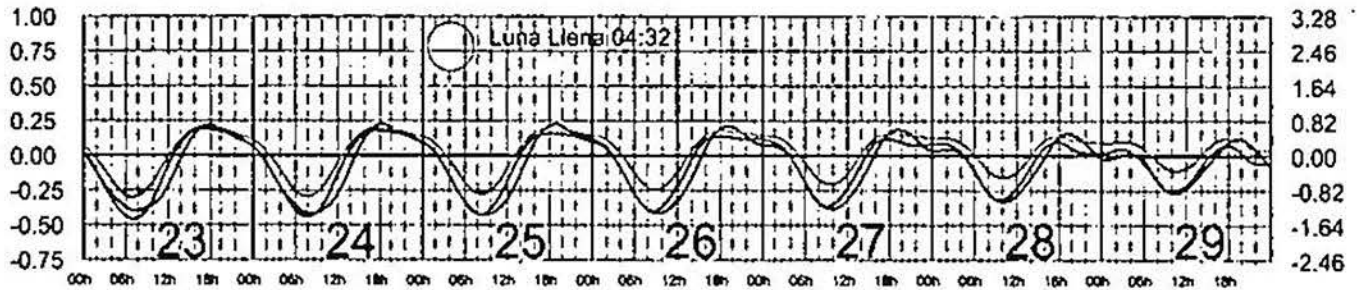
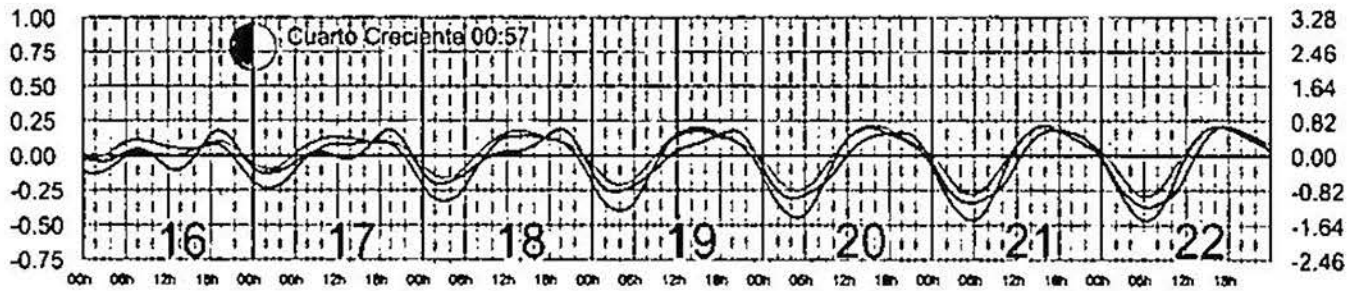
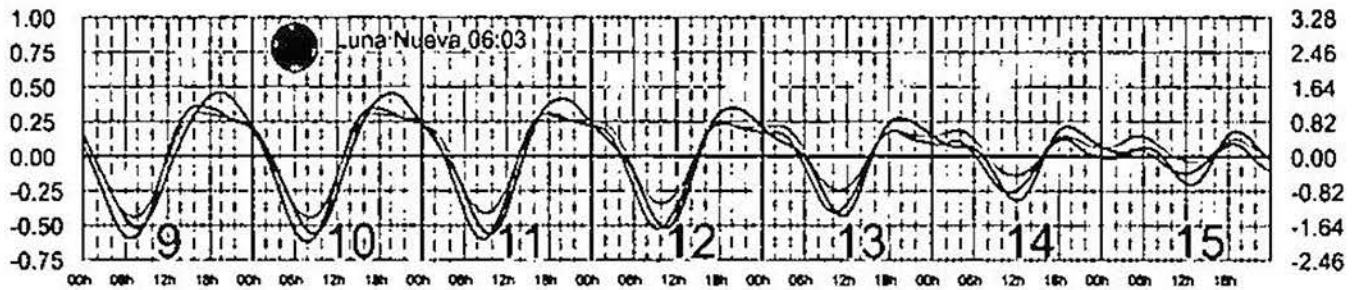
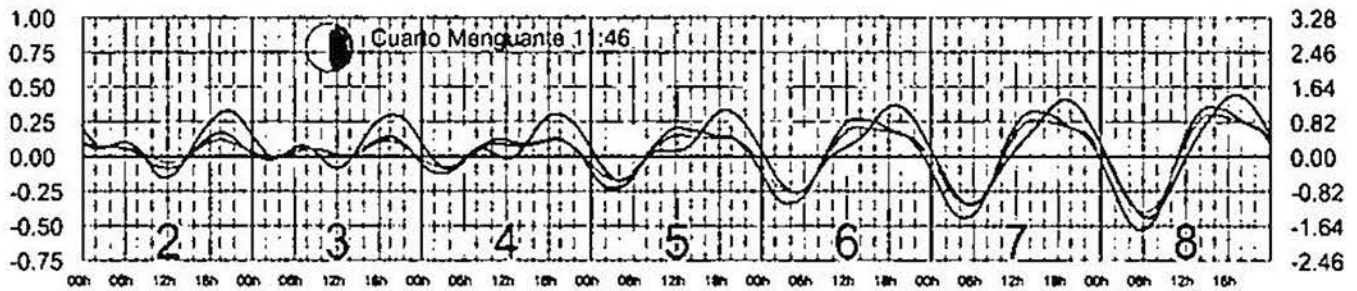

ENERO, 2005

Hora del Meridiano 90°W

Plano de Referencia NBM

COATZACOALCOS, VER. ———
 DOS BOCAS, TAB. ———
 FRONTERA, TAB. ———

METROS DOMINGO LUNES MARTES MIERCOLES JUEVES VIERNES SABADO PIES




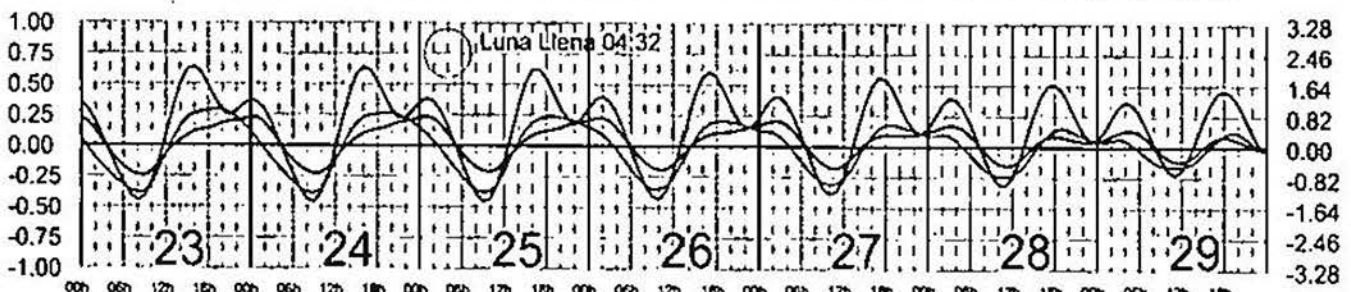
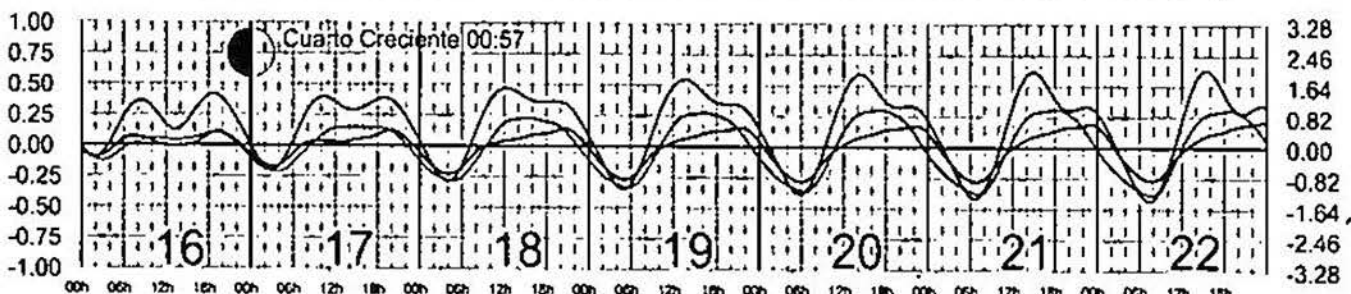
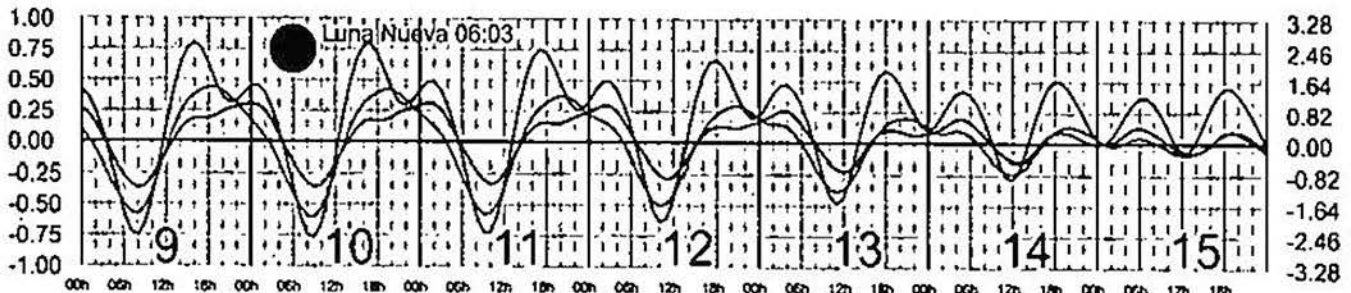
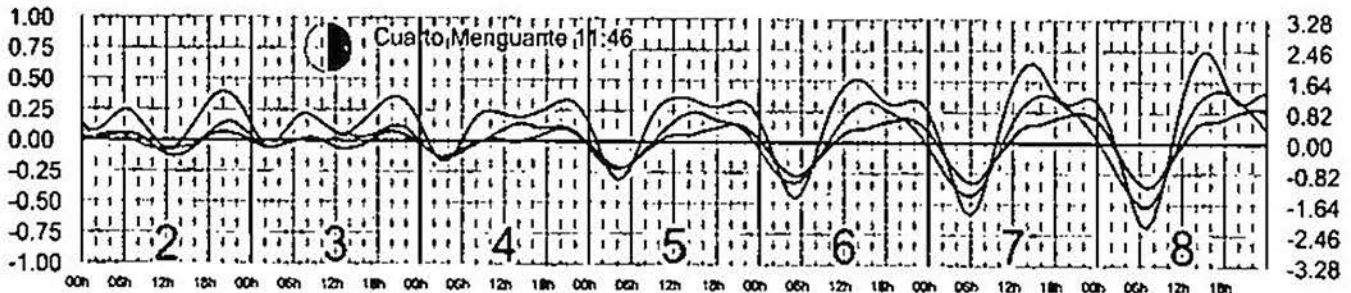
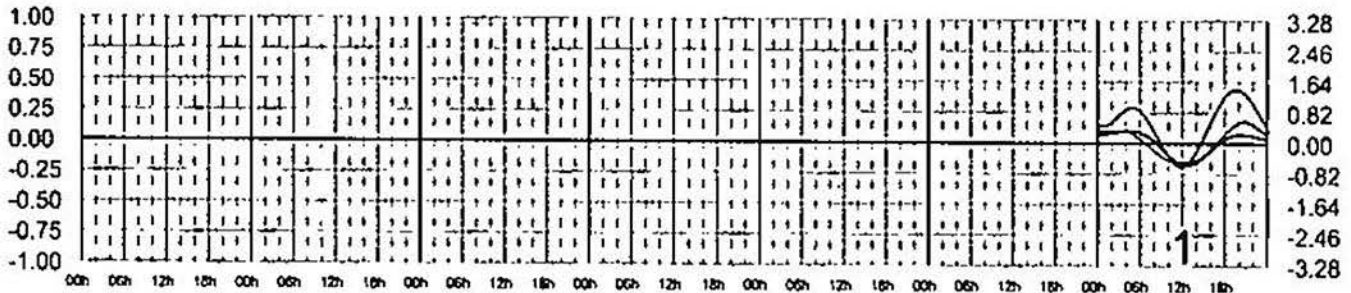
ENERO, 2005

Hora del Meridiano 90°W

Plano de Referencia NBM

CD. DEL CARMEN, CAMP. ———
 LERMA, CAMP. ———
 PROGRESO, YUC. ———

METROS DOMINGO LUNES MARTES MIERCOLES JUEVES VIERNES SABADO PIES




DICIEMBRE, 2005

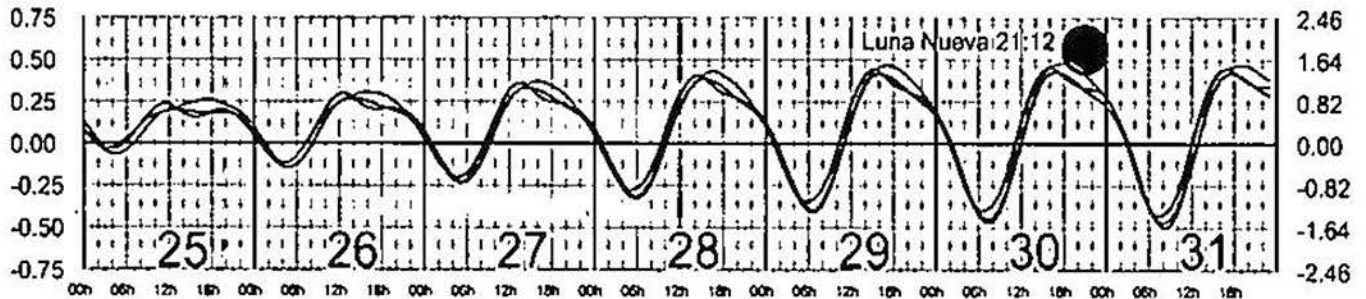
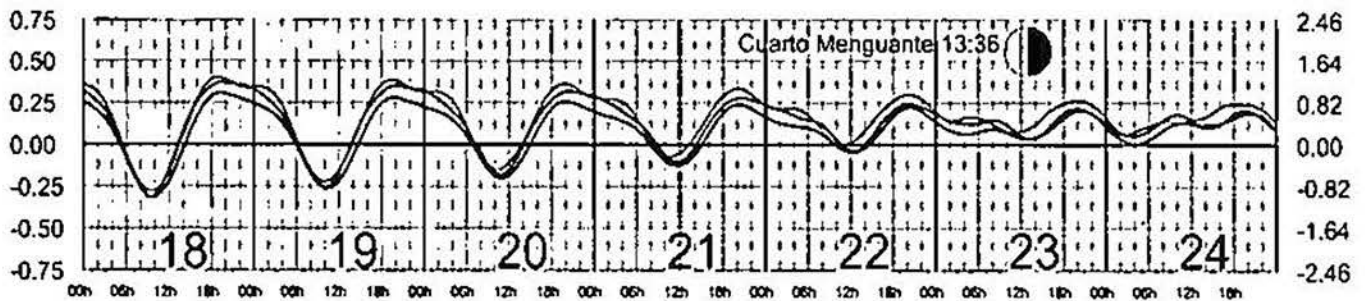
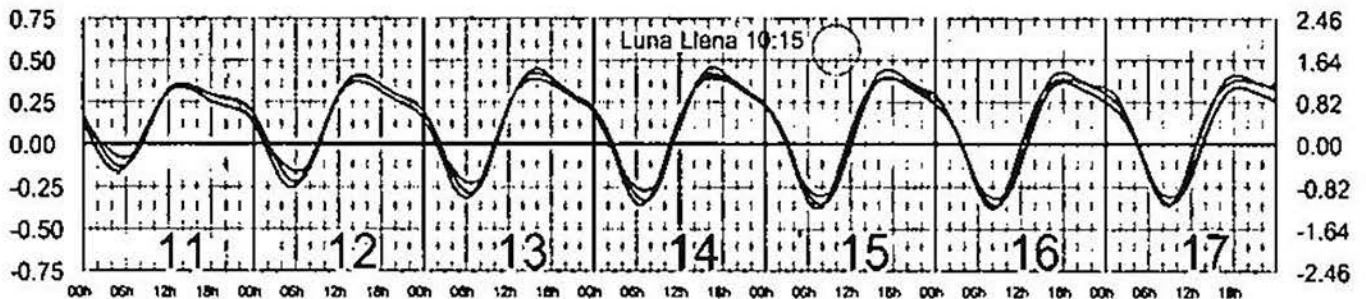
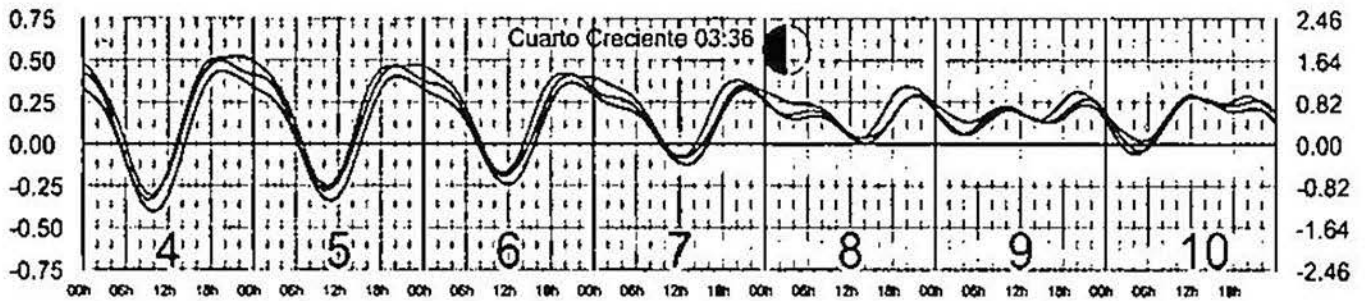
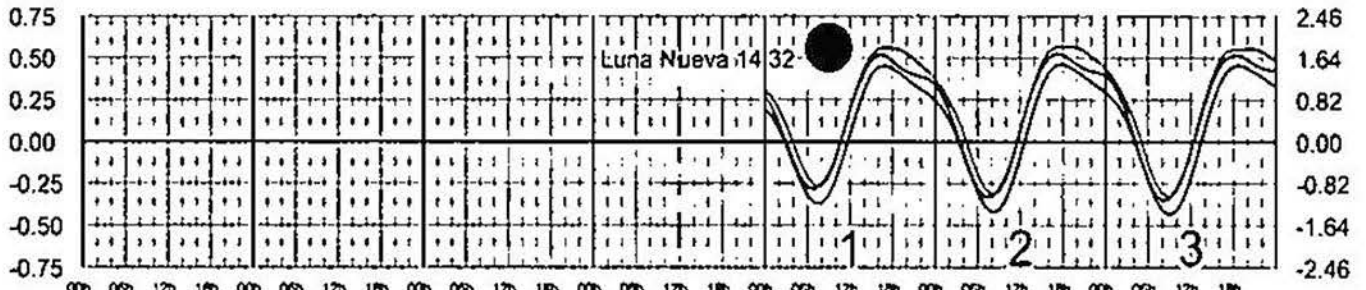
Hora del Meridiano 90°W

Plano de Referencia NBM

TUXPAN, VER.
VERACRUZ, VER.
ANTON LIZARDO, VER.



METROS DOMINGO LUNES MARTES MIERCOLES JUEVES VIERNES SABADO PIES



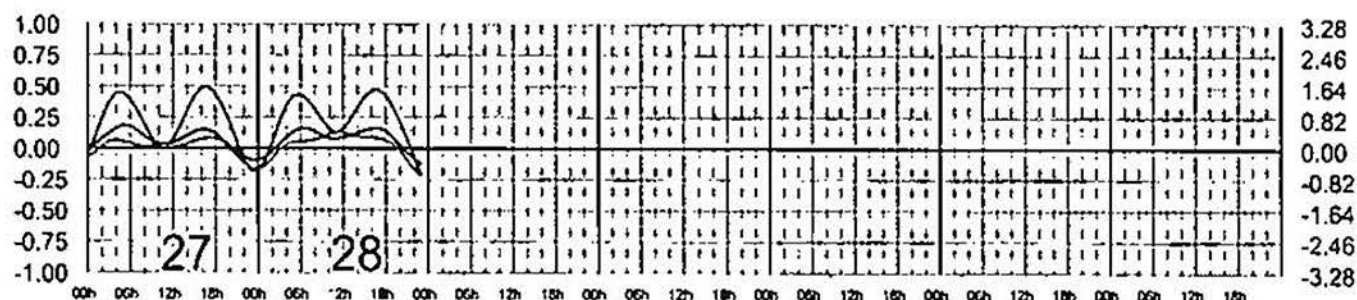
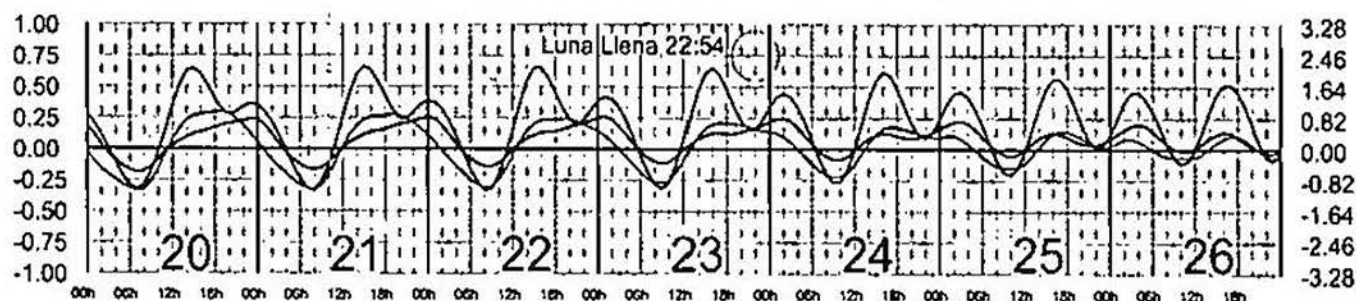
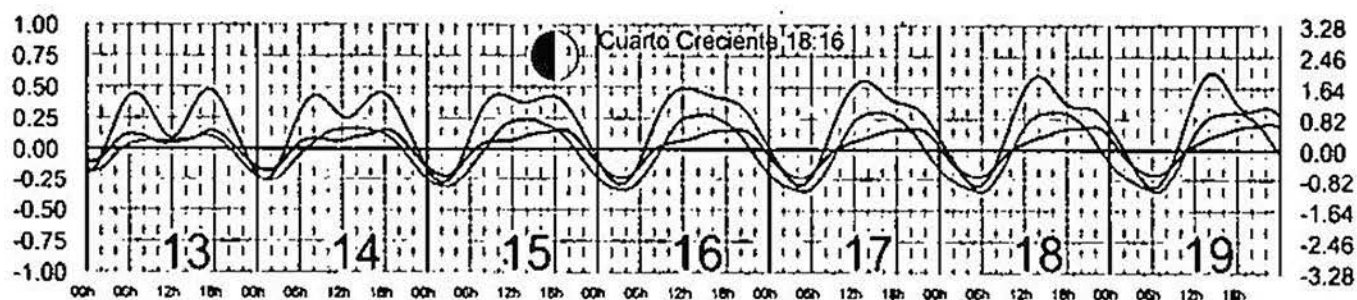
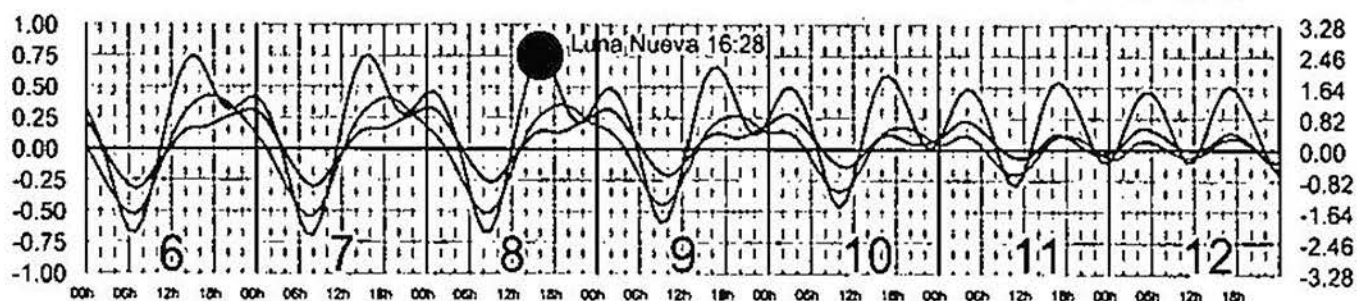
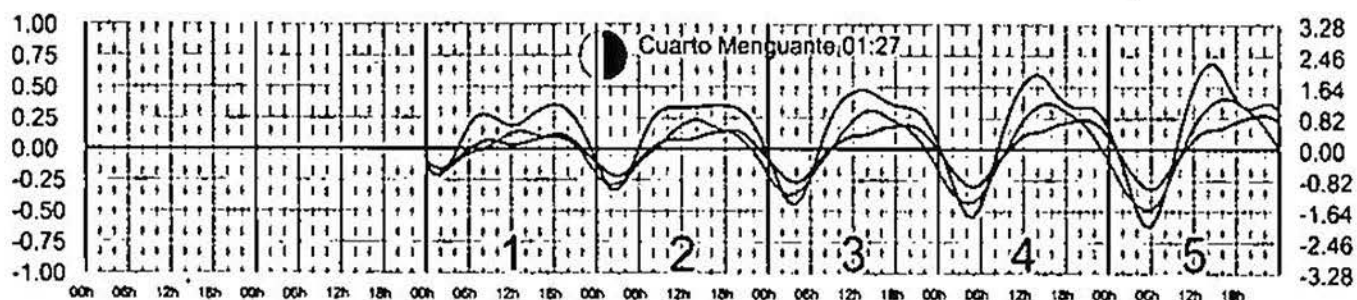
FEBRERO, 2005

Hora del Meridiano 90°W

Plano de Referencia NBM

CD. DEL CARMEN, CAMP. —
 LERMA, CAMP. —
 PROGRESO, YUC. —

METROS DOMINGO LUNES MARTES MIERCOLES JUEVES VIERNES SABADO PIES



NOVIEMBRE, 2005

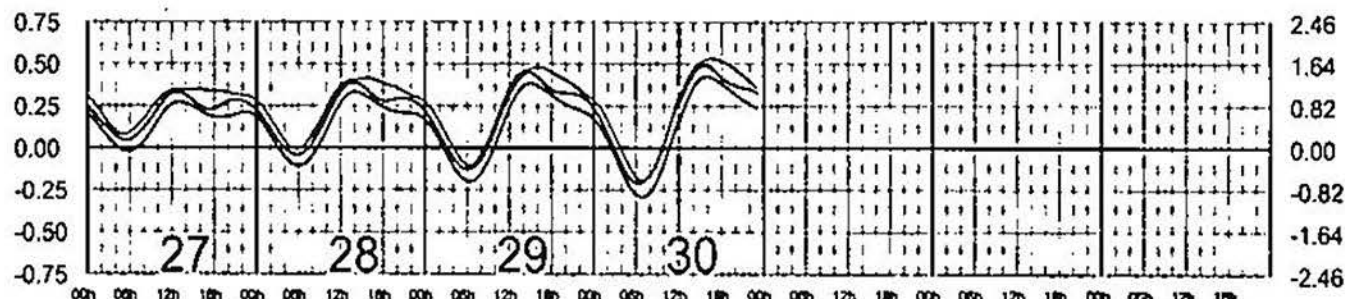
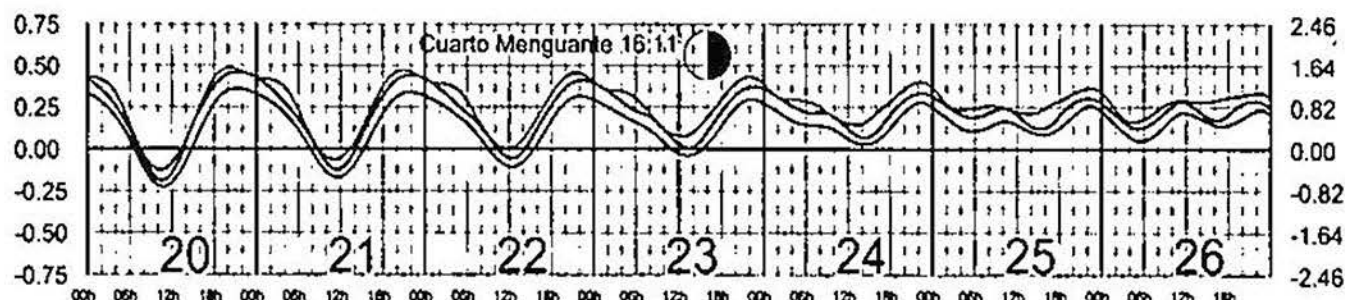
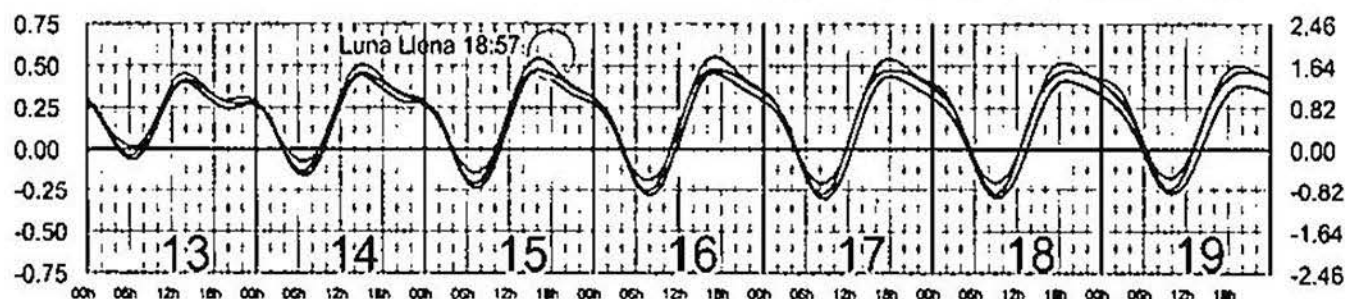
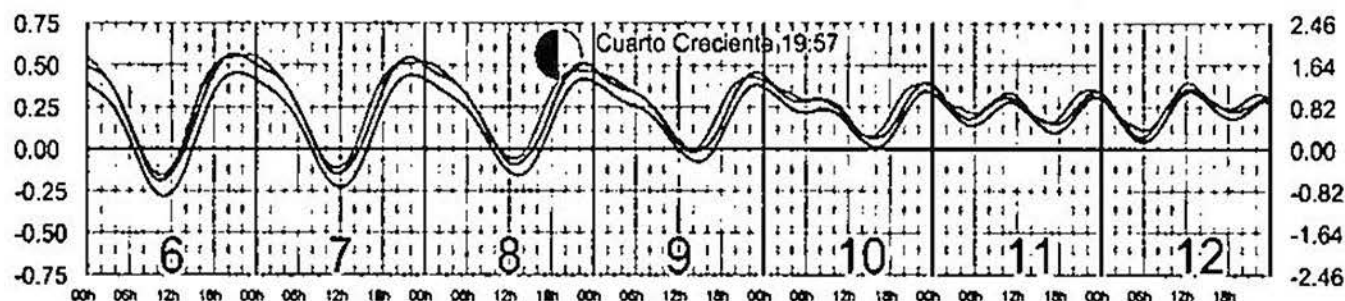
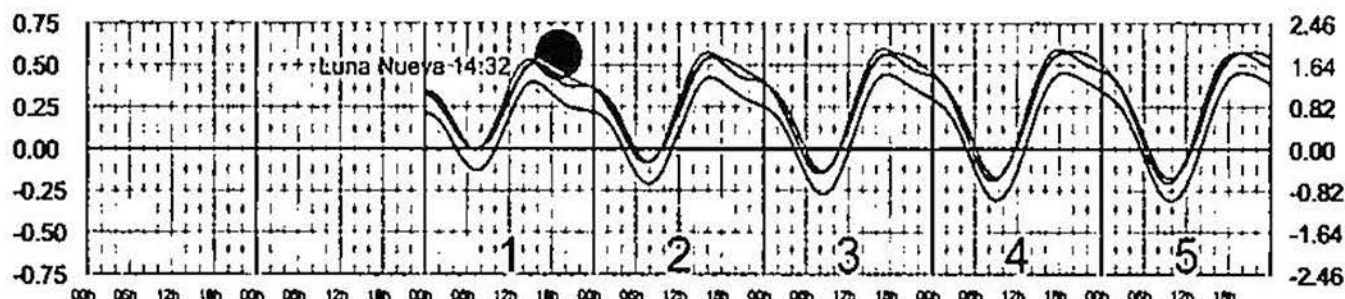
Hora del Meridiano 90°W

Plano de Referencia NBM

TUXPAN, VER.
VERACRUZ, VER.
ANTON LIZARDO, VER.



METROS DOMINGO LUNES MARTES MIERCOLES JUEVES VIERNES SABADO PIES



MARZO, 2005

Hora del Meridiano 90°W

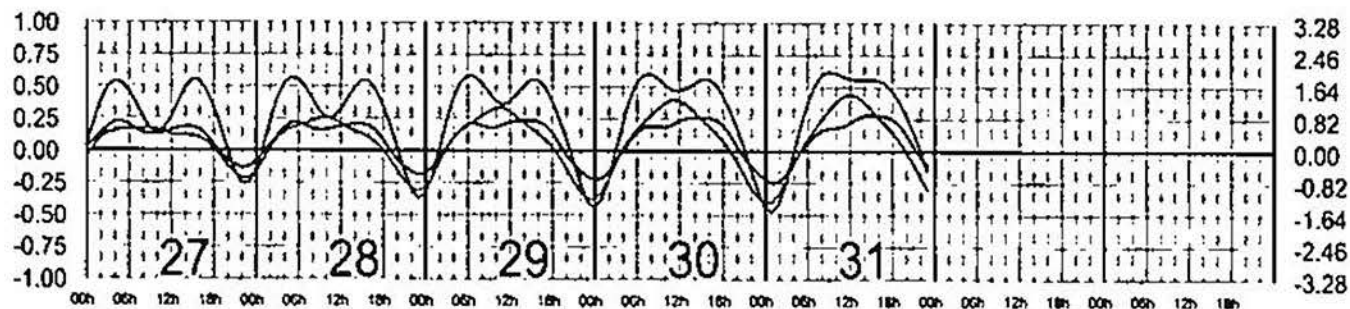
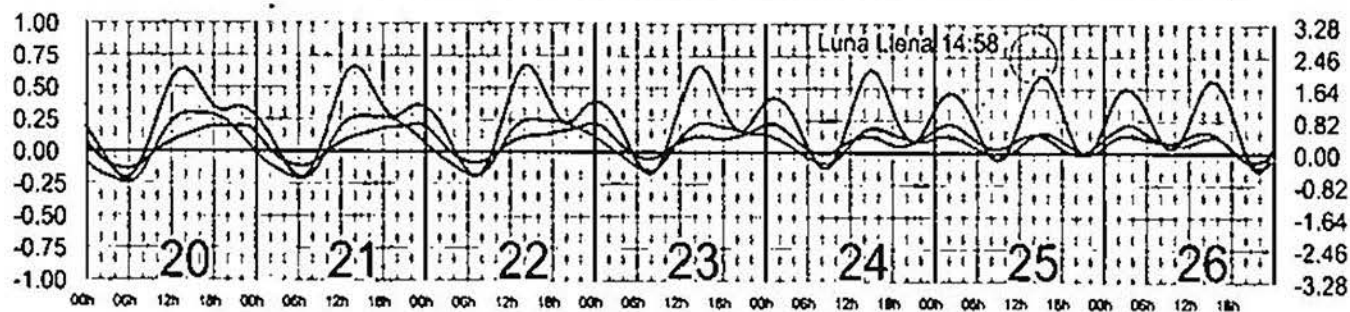
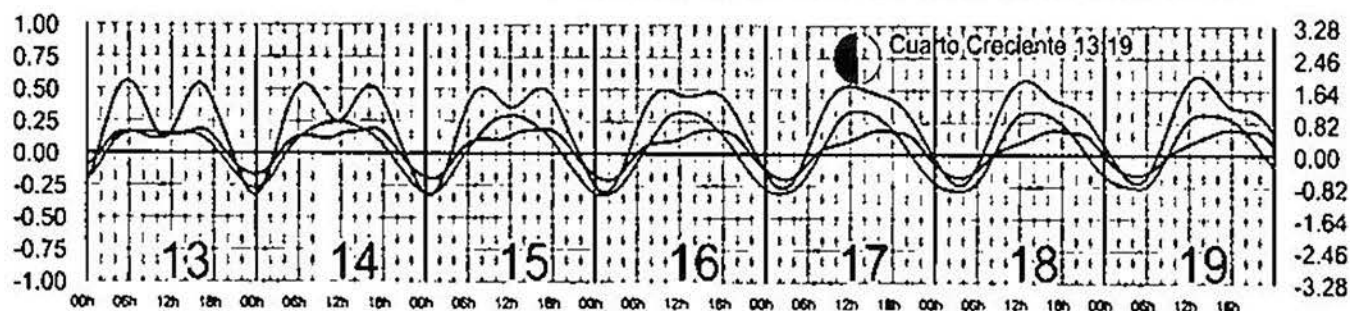
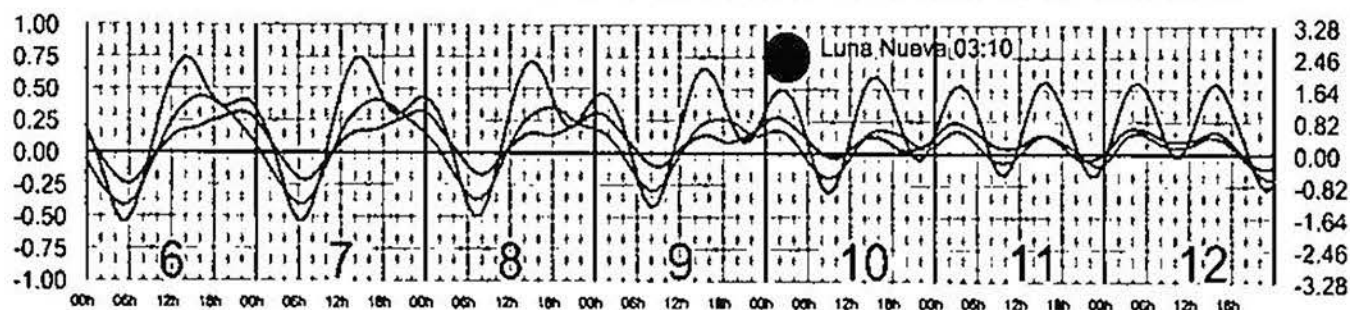
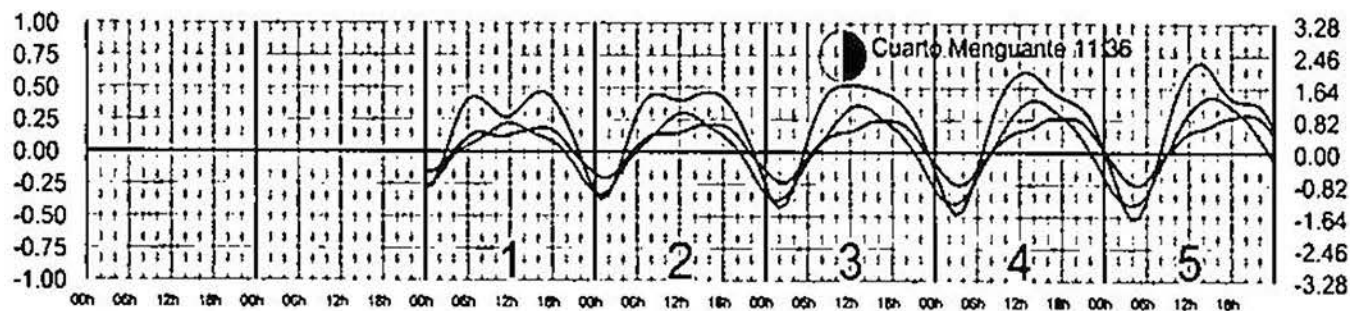
Plano de Referencia NBM

CD. DEL CARMEN, CAMP. ———

LERMA, CAMP. ———

PROGRESO, YUC. ———

METROS DOMINGO LUNES MARTES MIERCOLES JUEVES VIERNES SABADO PIES



OCTUBRE, 2005


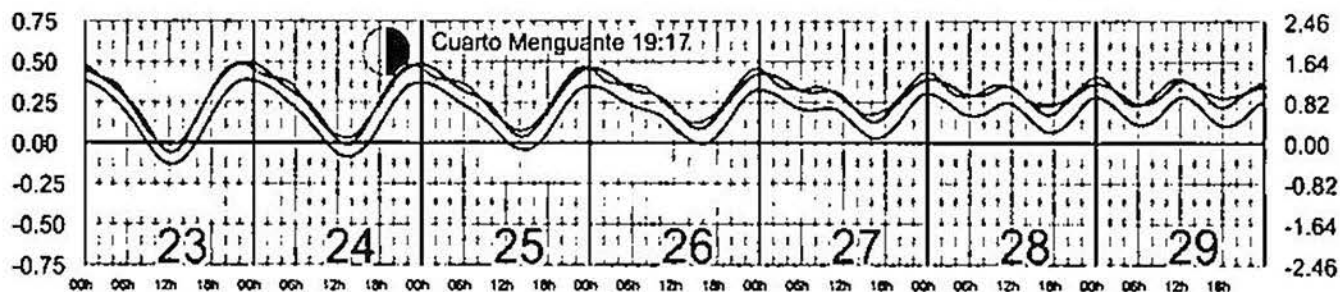
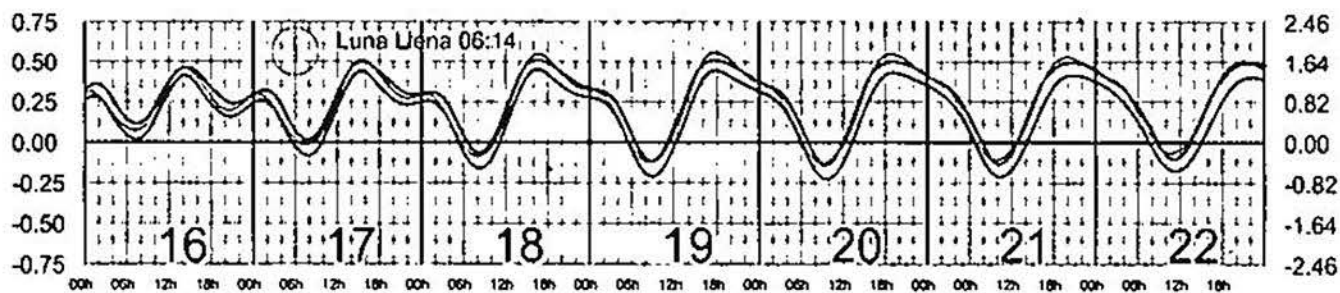
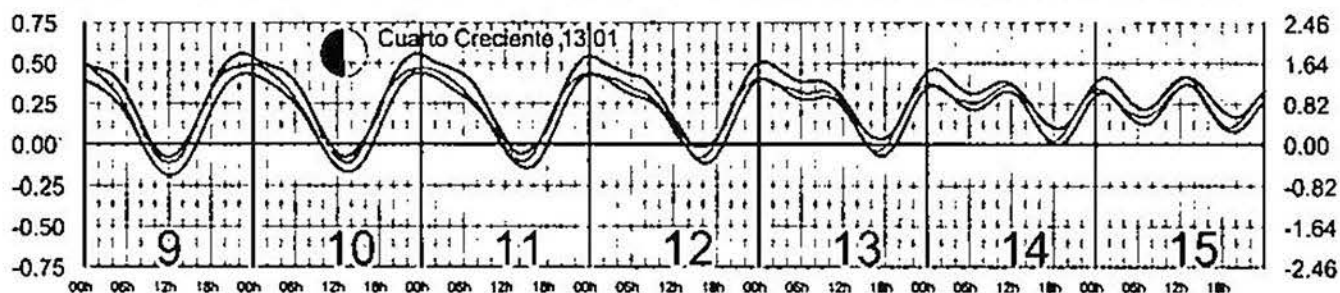
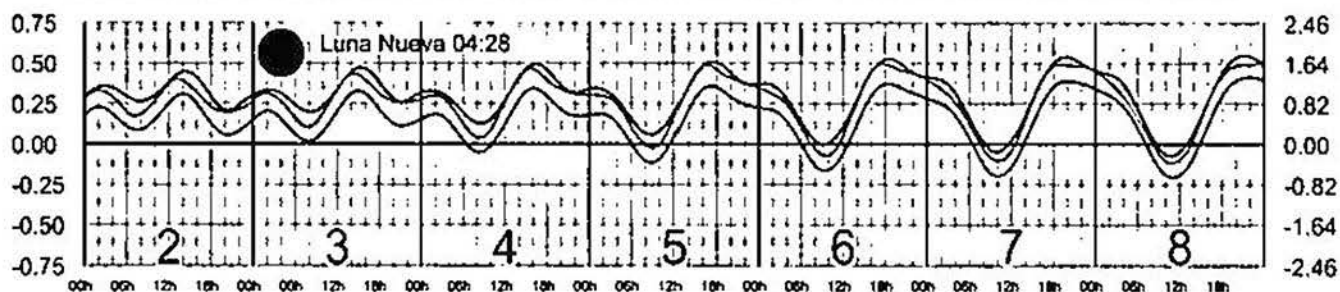

Hora del Meridiano 90°W

Plano de Referencia NBM

TUXPAN, VER.
VERACRUZ, VER.
ANTON LIZARDO, VER.



METROS DOMINGO LUNES MARTES MIERCOLES JUEVES VIERNES SABADO PIES



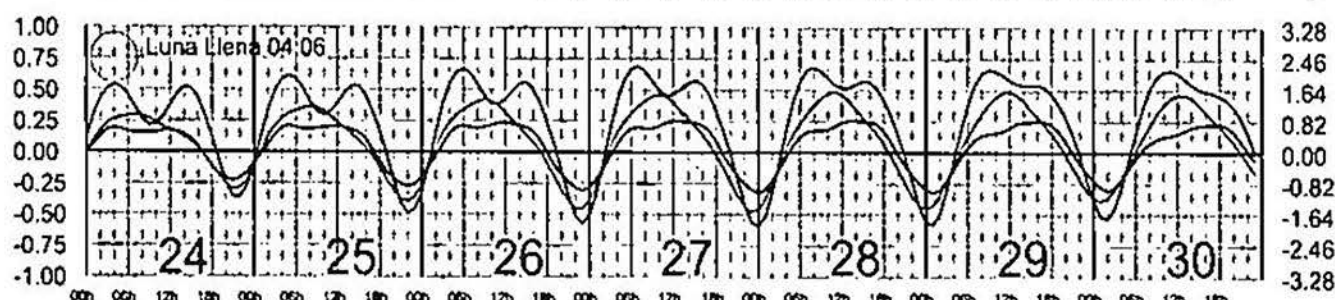
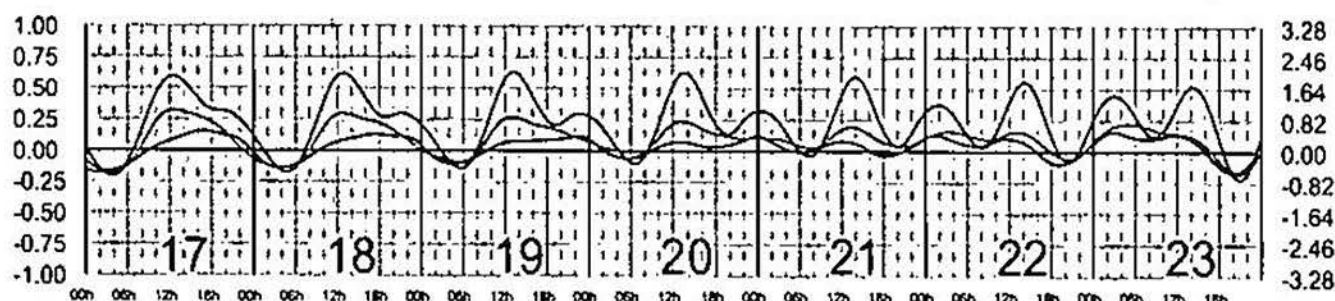
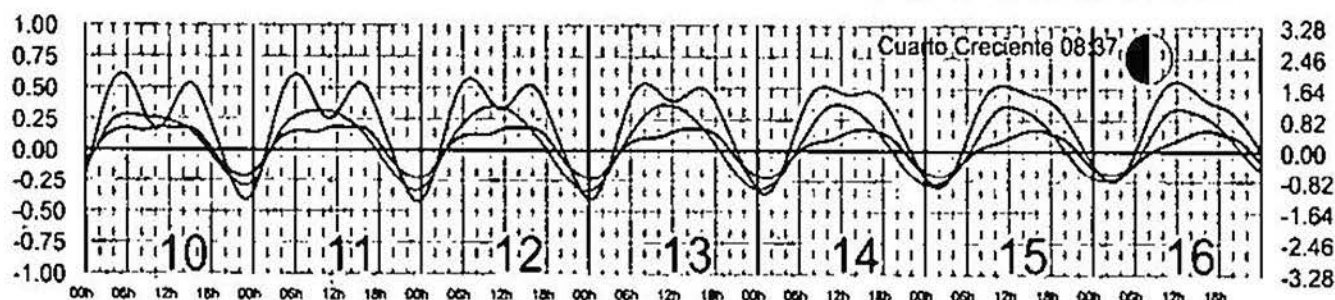
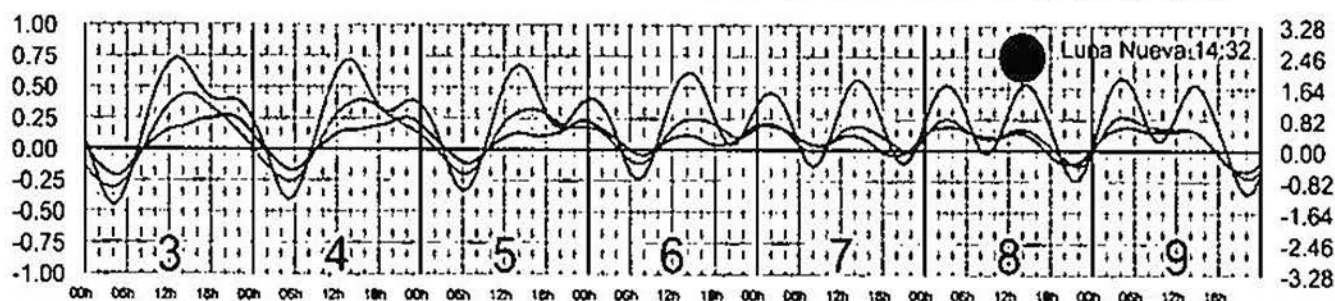
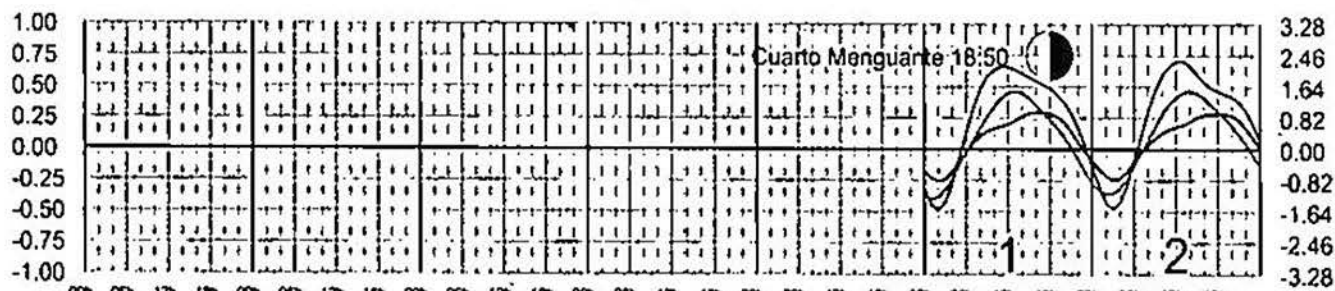
ABRIL, 2005

Hora del Meridiano 90°W

Plano de Referencia NBM

CD. DEL CARMEN, CAMP. ———
 LERMA, CAMP. ———
 PROGRESO, YUC. ———

METROS DOMINGO LUNES MARTES MIERCOLES JUEVES VIERNES SABADO PIES



SEPTIEMBRE, 2005

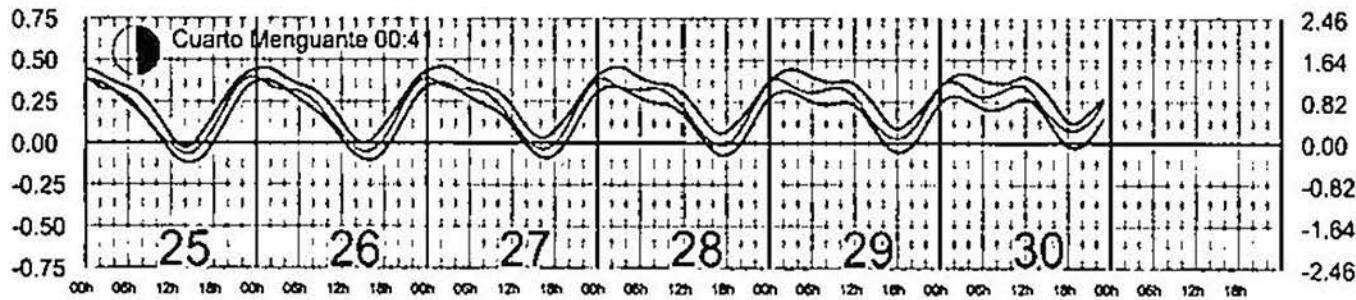
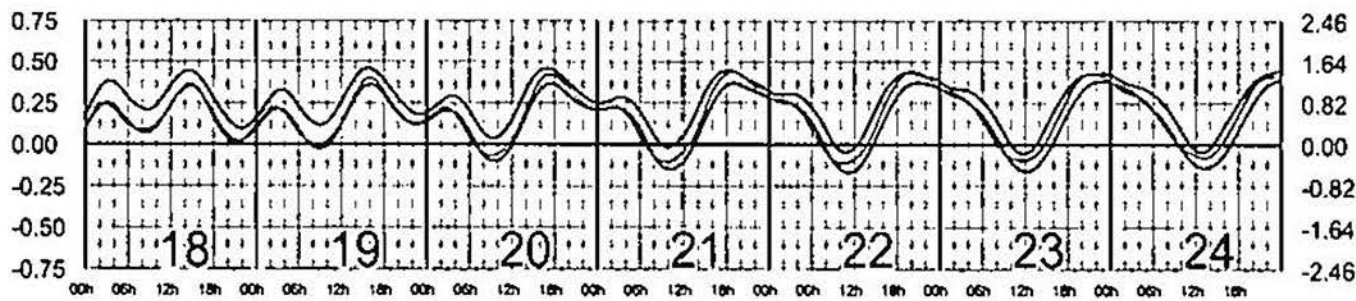
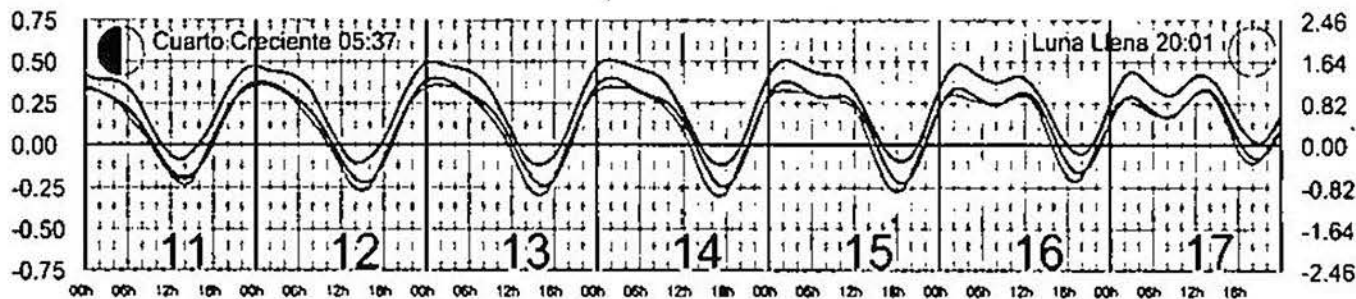
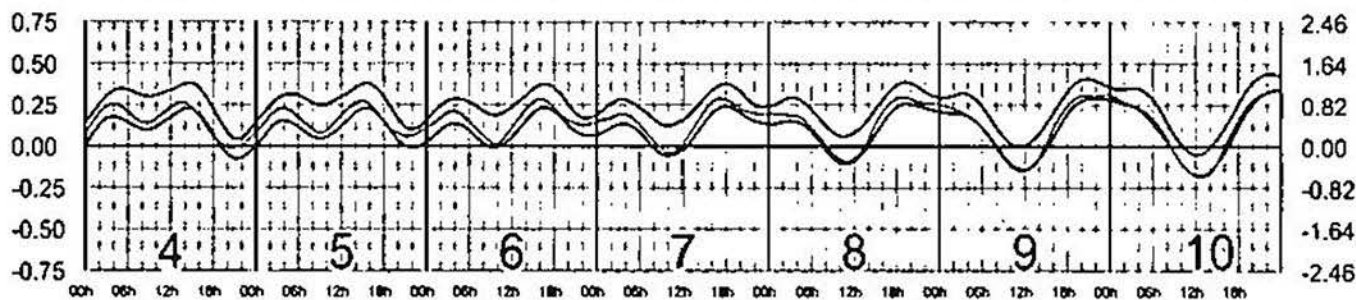
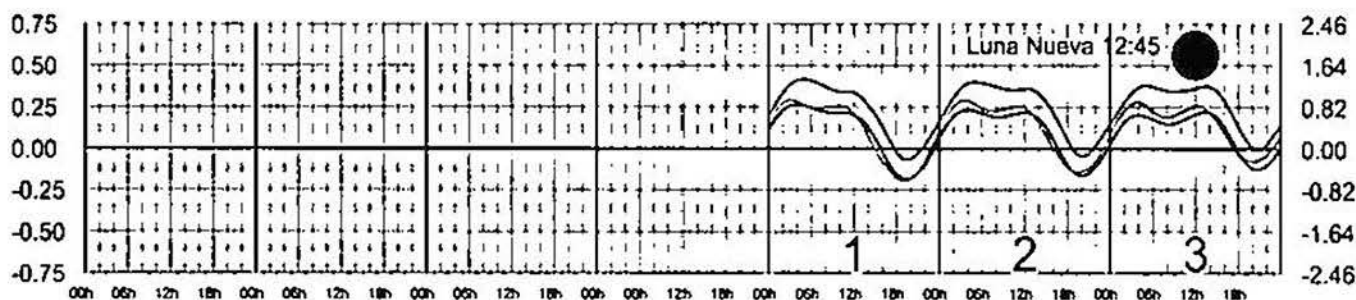
Hora del Meridiano 90°W

Plano de Referencia NBM

TUXPAN, VER.
VERACRUZ, VER.
ANTON LIZARDO, VER.



METROS DOMINGO LUNES MARTES MIERCOLES JUEVES VIERNES SABADO PIES



MAYO, 2005

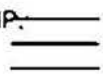
Hora del Meridiano 90°W

Plano de Referencia NBM

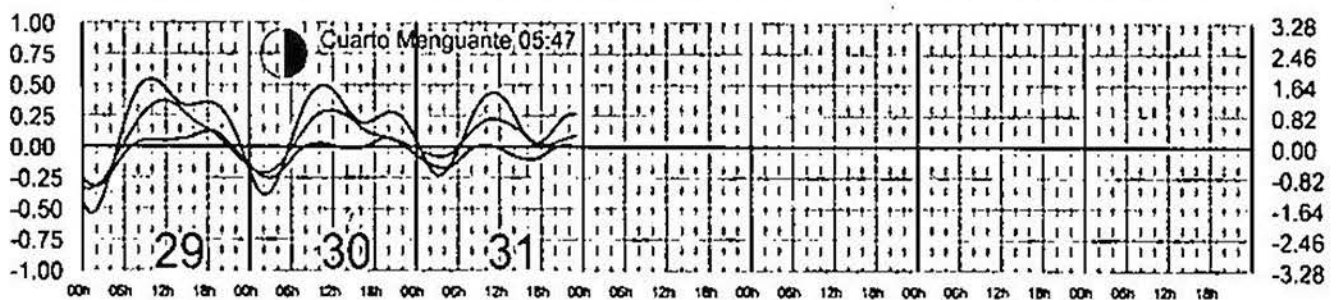
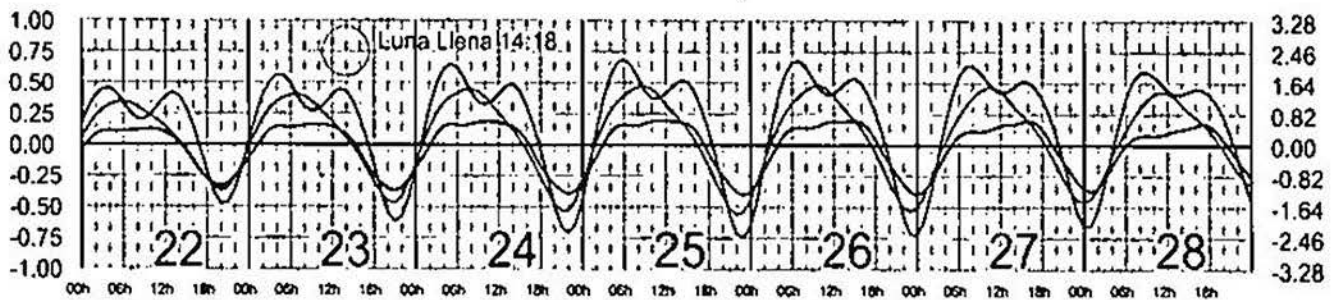
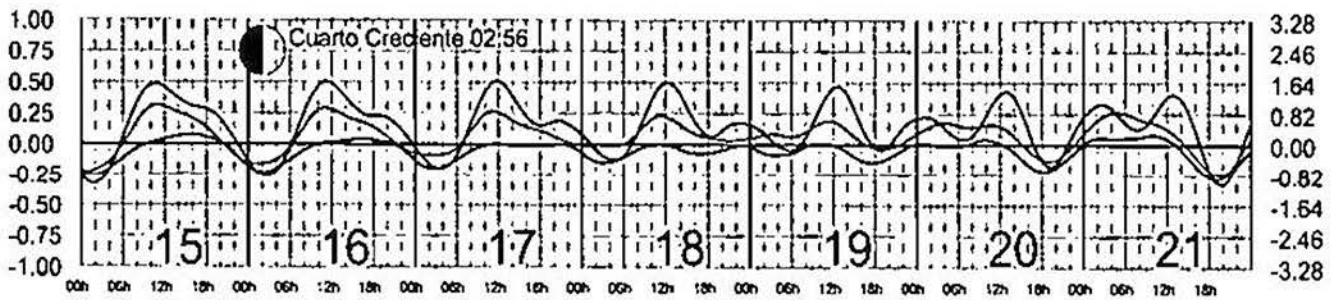
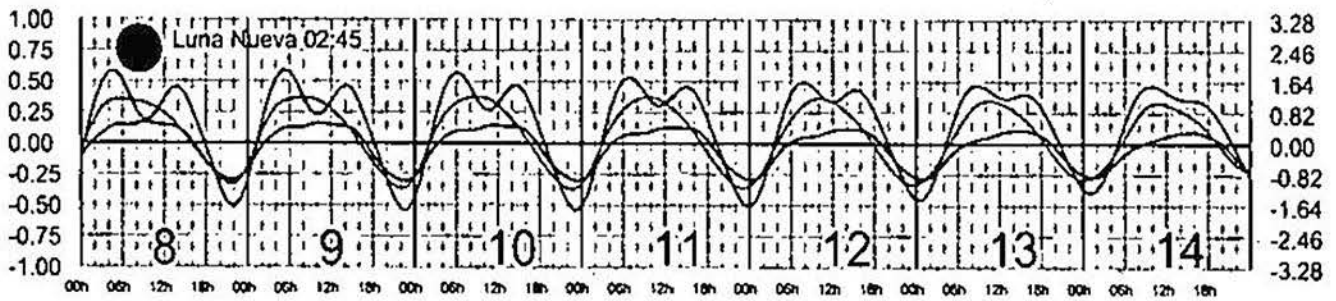
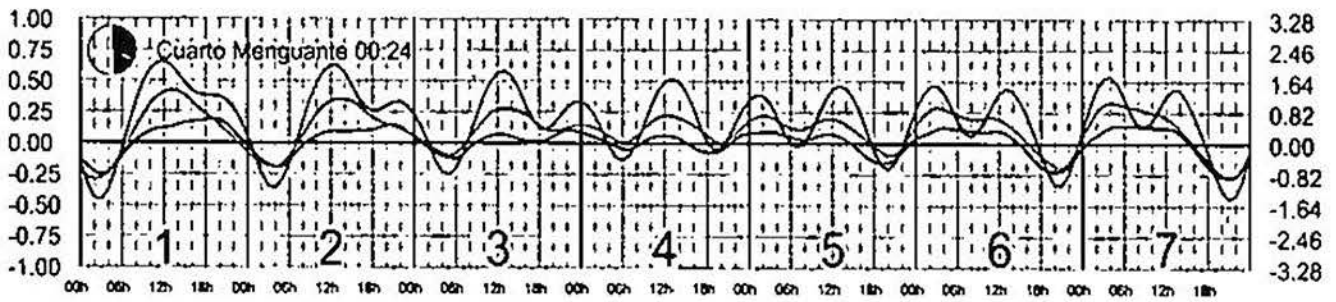
CD. DEL CARMEN, CAMP.

LERMA, CAMP.

PROGRESO, YUC.



METROS DOMINGO LUNES MARTES MIERCOLES JUEVES VIERNES SABADO PIES



AGOSTO, 2005

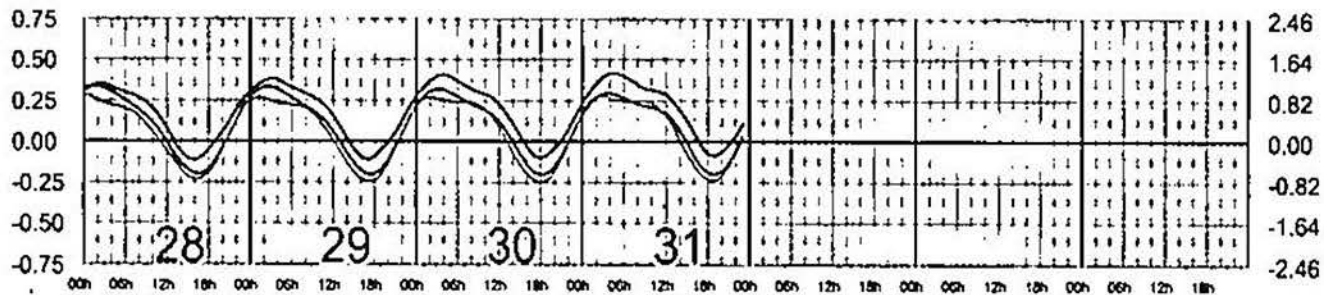
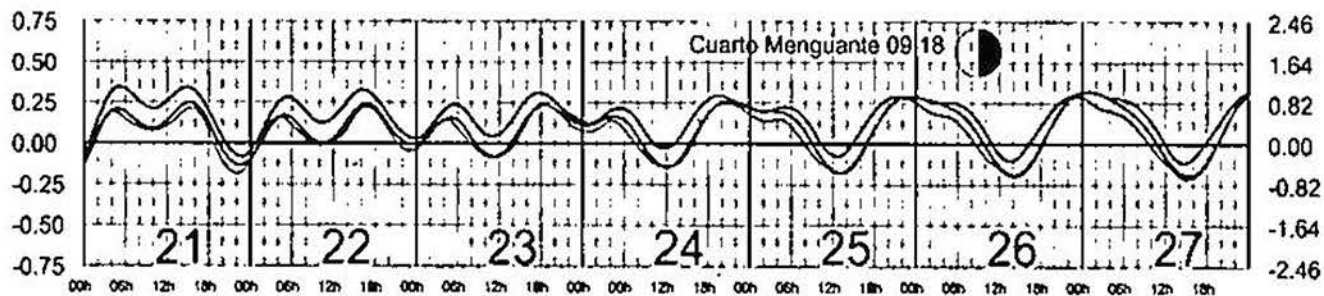
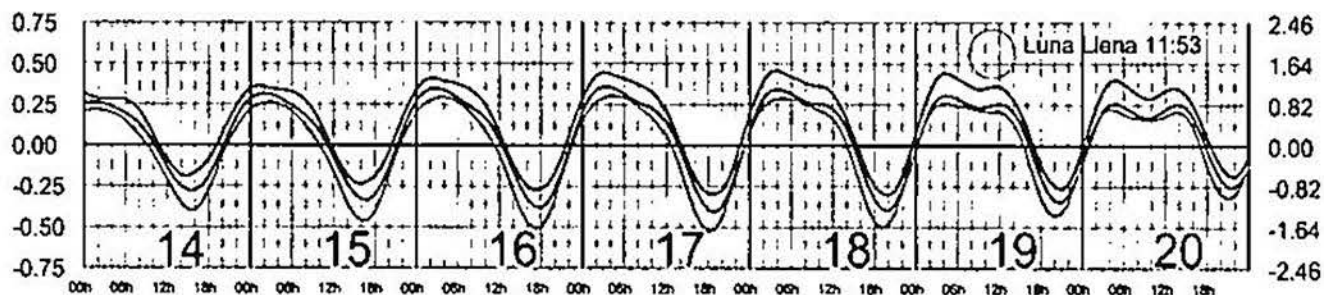
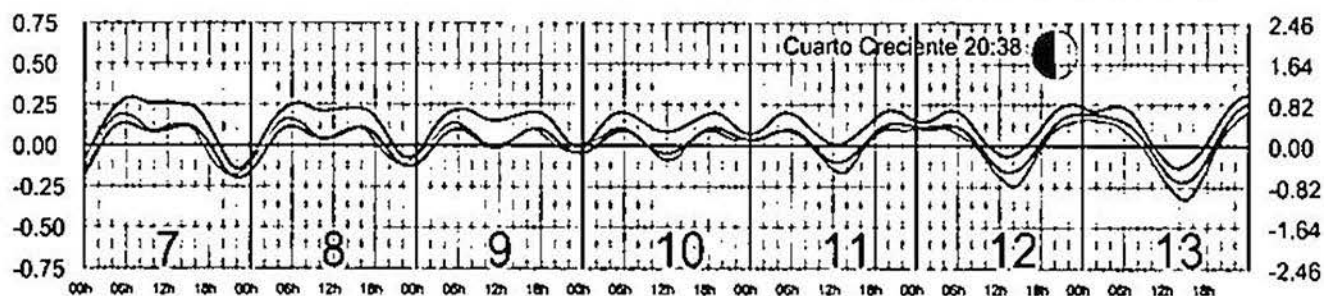
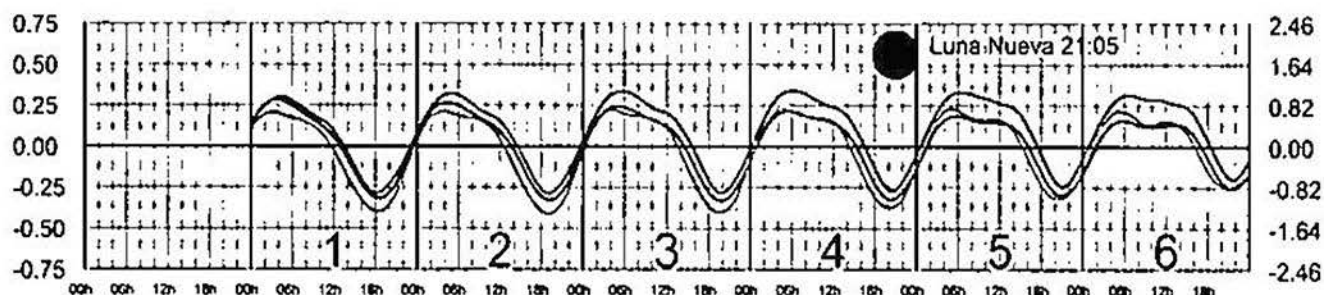
Hora del Meridiano 90°W

Plano de Referencia NBM

TUXPAN, VER.
VERACRUZ, VER.
ANTON LIZARDO, VER.



METROS DOMINGO LUNES MARTES MIERCOLES JUEVES VIERNES SABADO PIES



JUNIO, 2005

Hora c/ el Meridiano 90°W

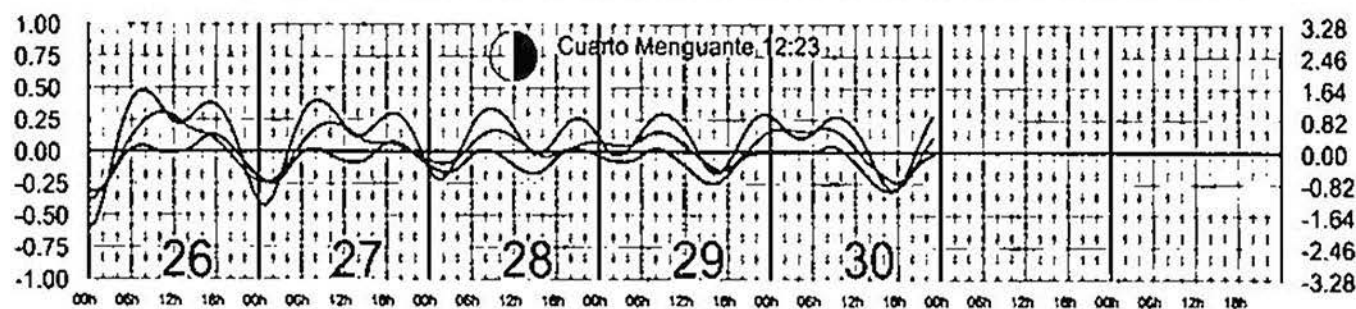
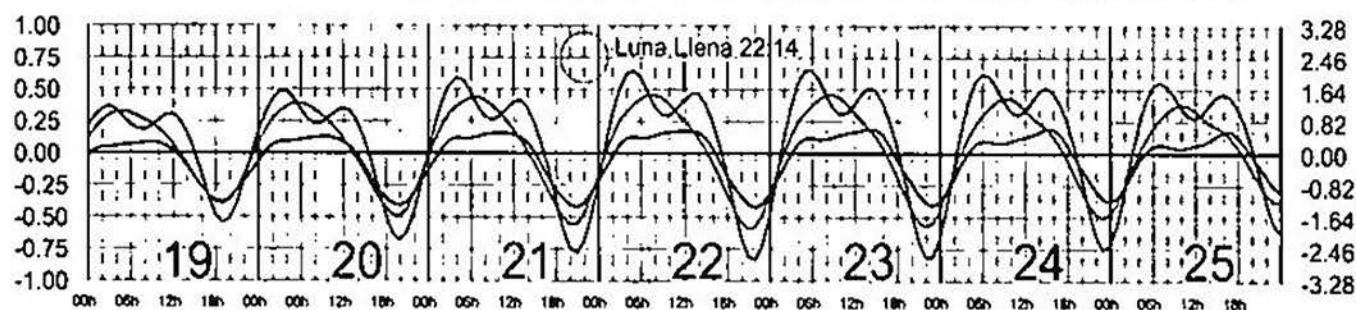
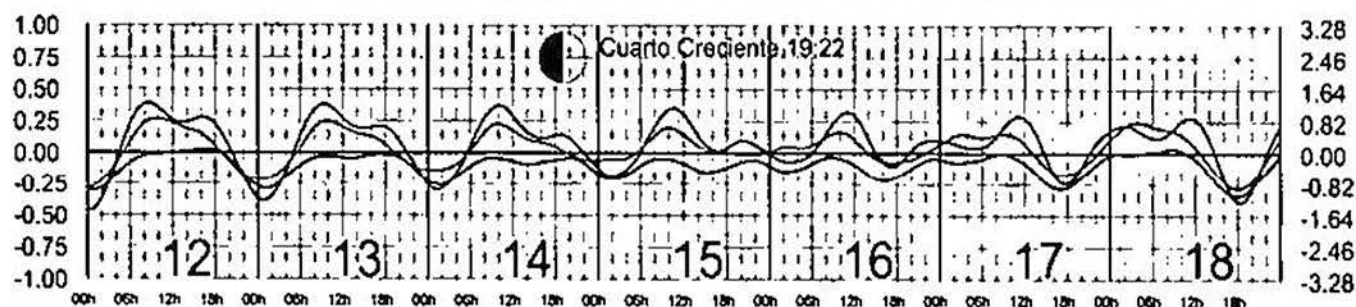
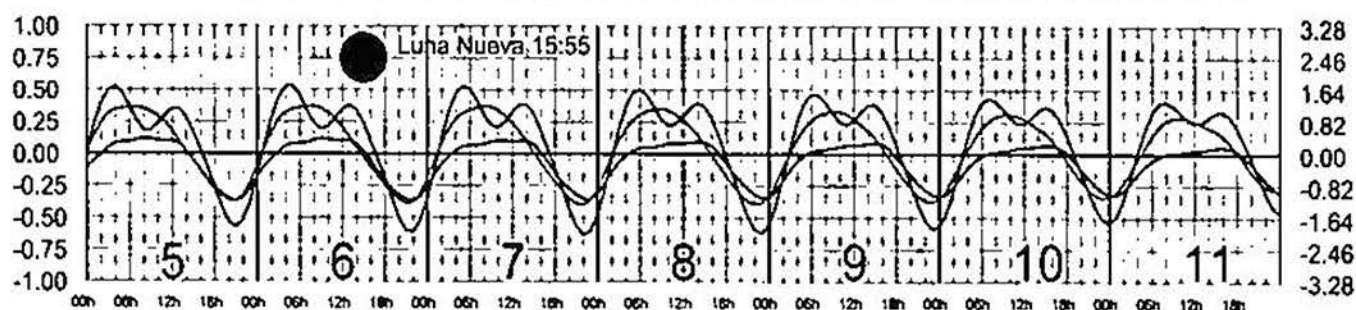
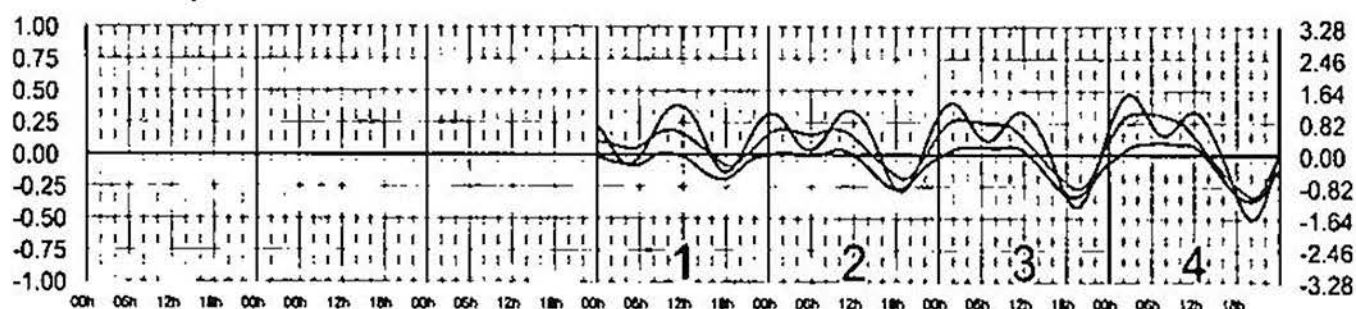
Plano de Referencia NBM

CD. DEL CARMEN, CAMP. ———

LERMA, CAMP. ———

PROGRESO, YUC. ———




METROS DOMINGO LUNES MARTES MIERCOLES JUEVES VIERNES SABADO PIES




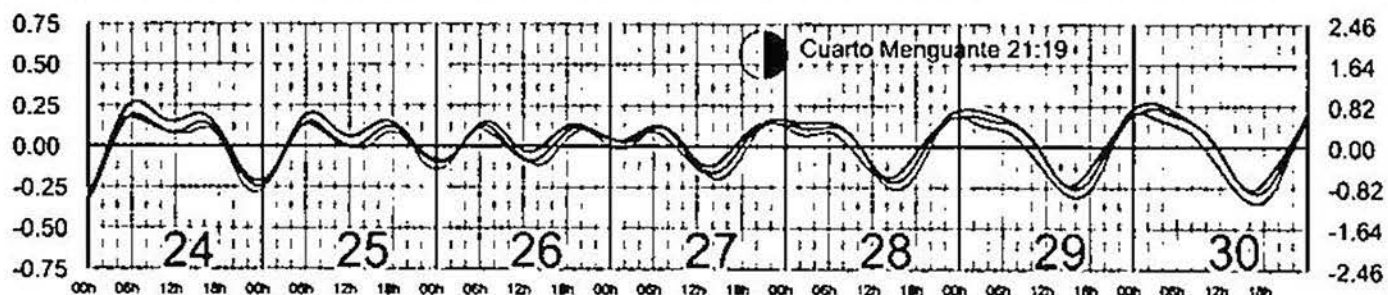
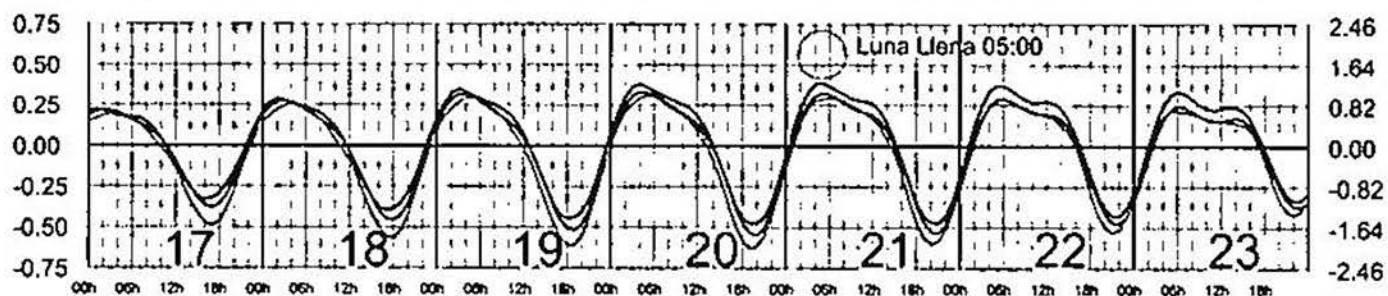
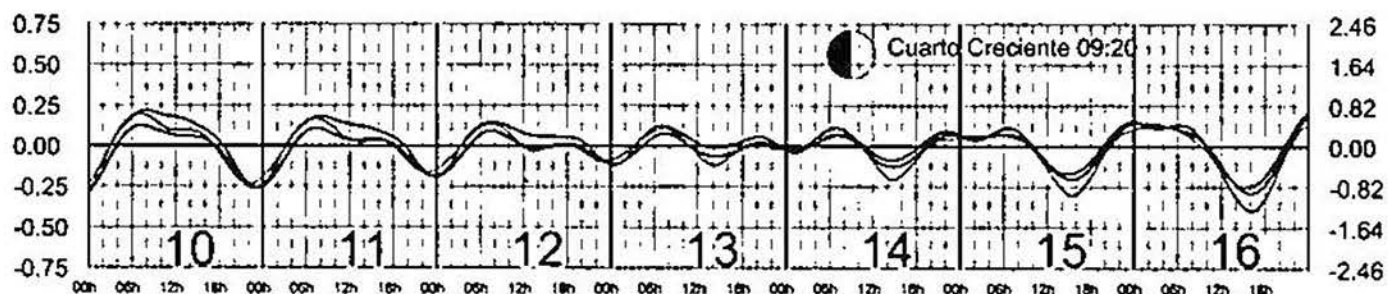
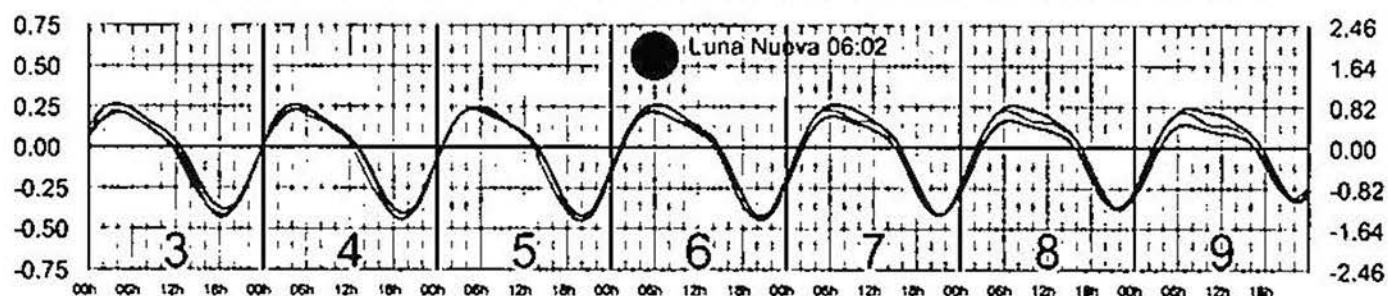

JULIO, 2005

Hora del Meridiano 90°W

Plano de Referencia NBM

TUXPAN, VER. 
 VERACRUZ, VER. 
 ANTON LIZARDO, VER. 

METROS DOMINGO LUNES MARTES MIERCOLES JUEVES VIERNES SABADO PIES




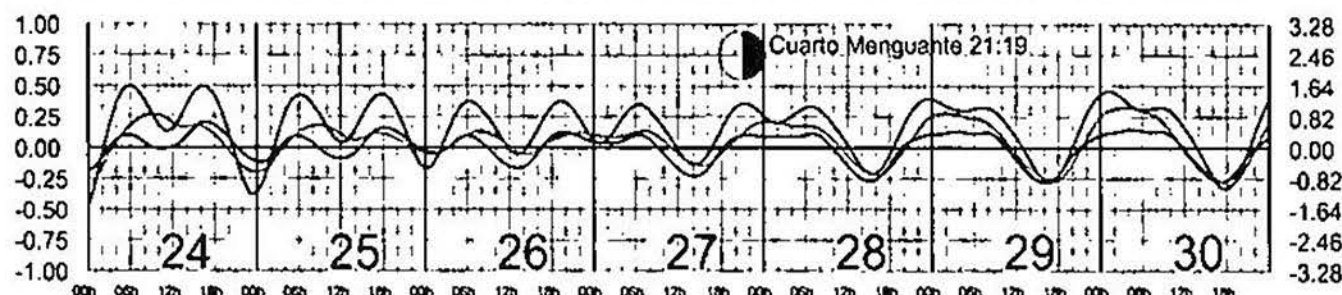
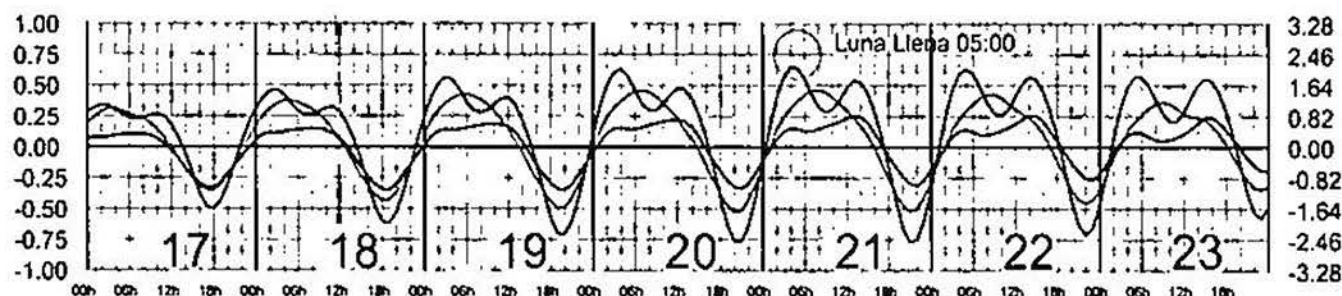
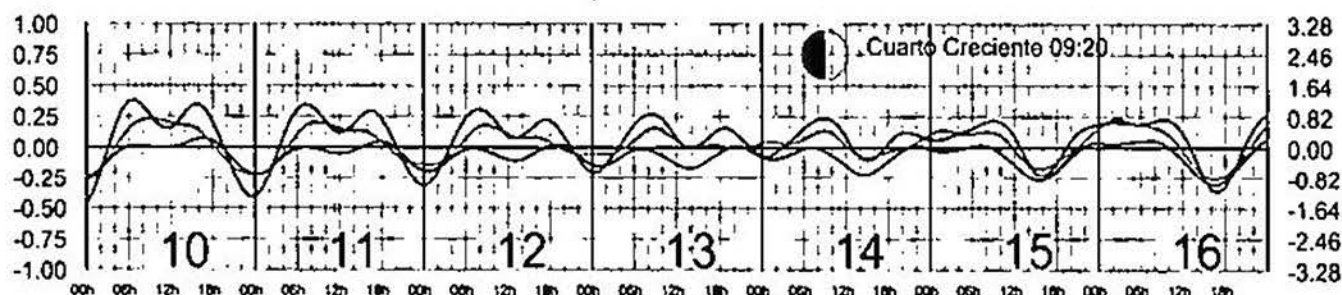
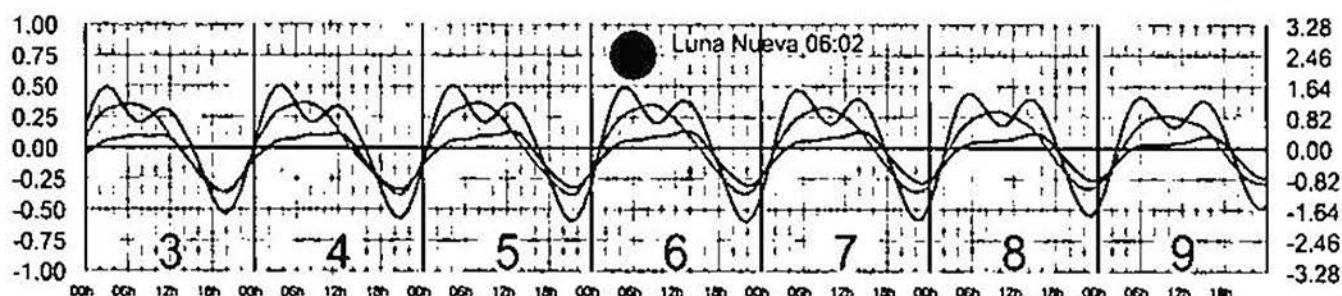

JULIO, 2005

Hora del Meridiano 90°W

Plano de Referencia NBM

CD. DEL CARMEN, CAMP. ———
 LERMA, CAMP. ———
 PROGRESO, YUC. ———

METROS DOMINGO LUNES MARTES MIERCOLES JUEVES VIERNES SABADO PIES




JUNIO, 2005

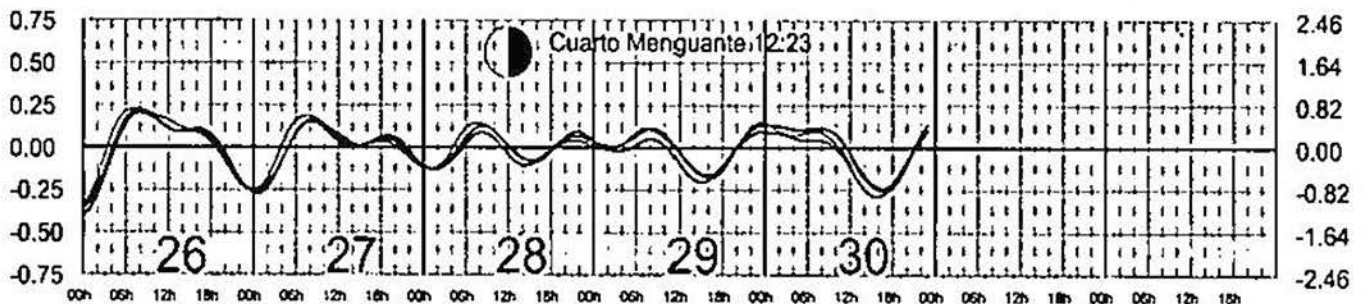
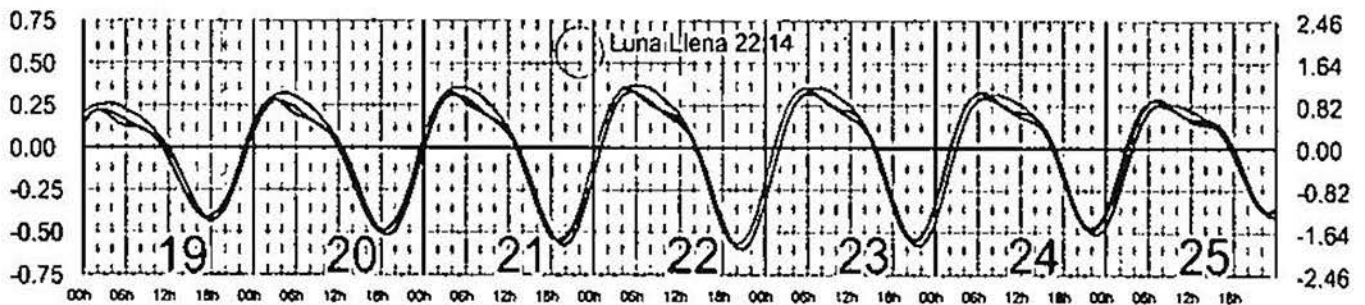
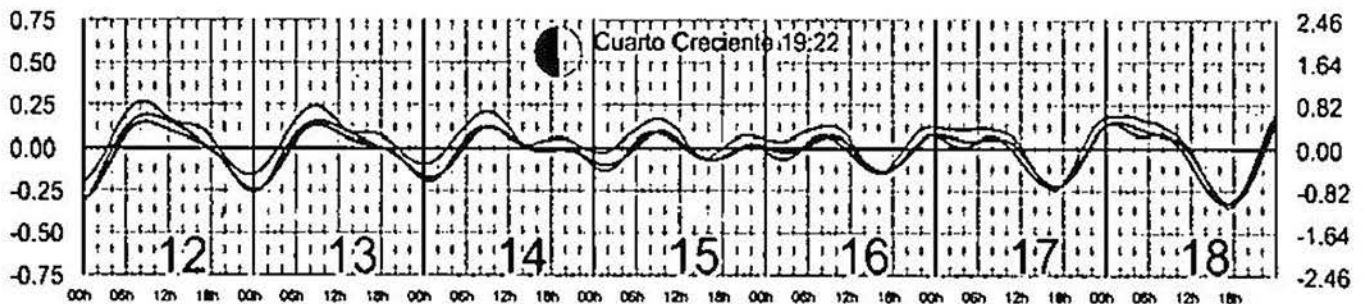
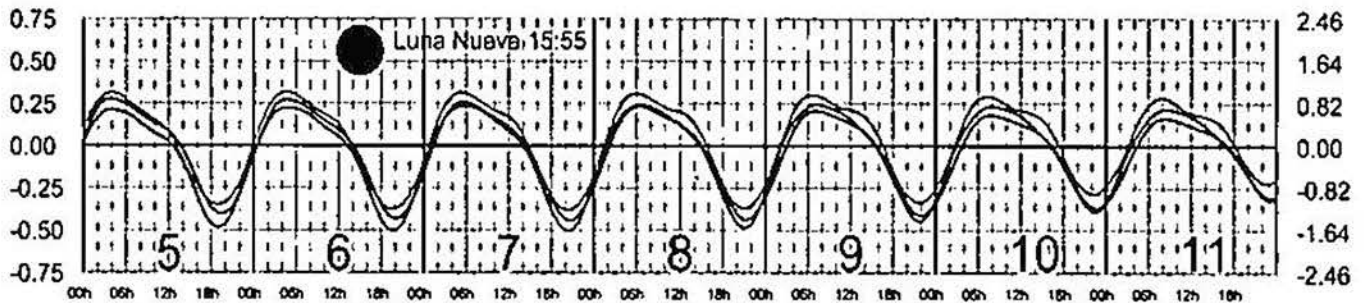
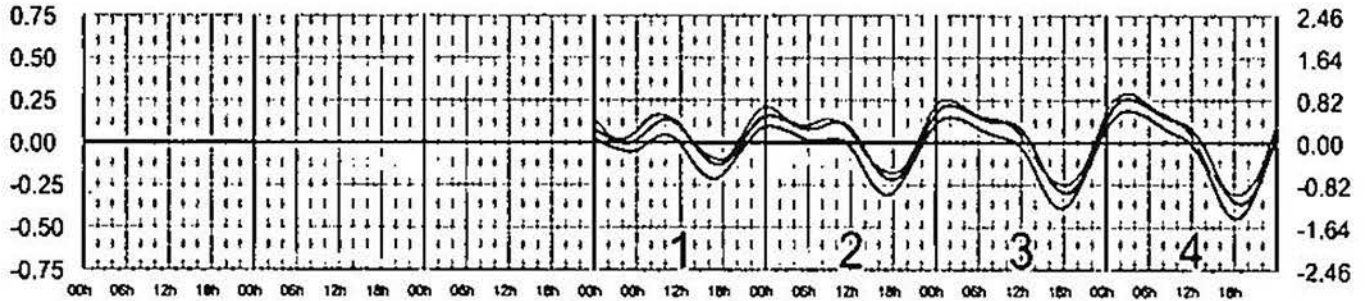
Hora del Meridiano 90°W

Plano de Referencia NBM

TUXPAN, VER.
VERACRUZ, VER.
ANTON LIZARDO, VER.



METROS DOMINGO LUNES MARTES MIERCOLES JUEVES VIERNES SABADO PIES



AGOSTO, 2005

Hora del Meridiano 90°W

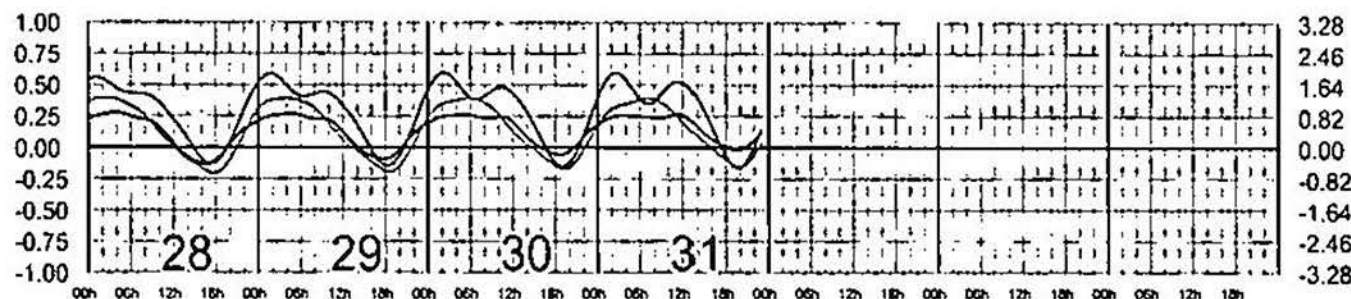
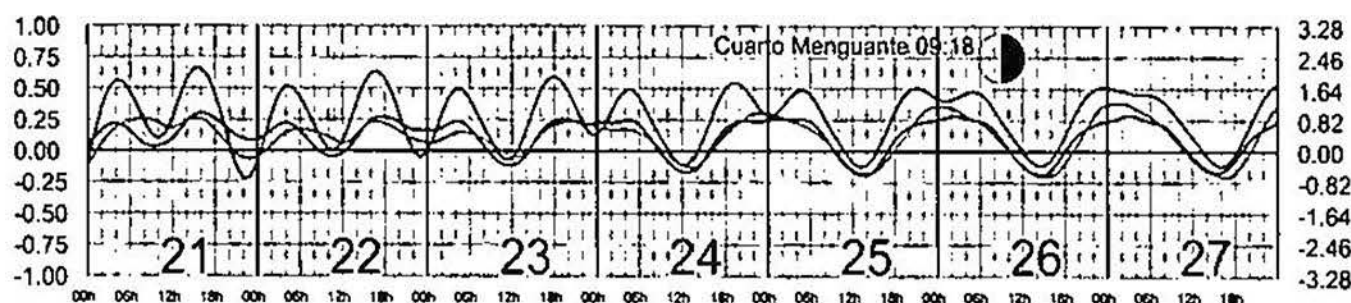
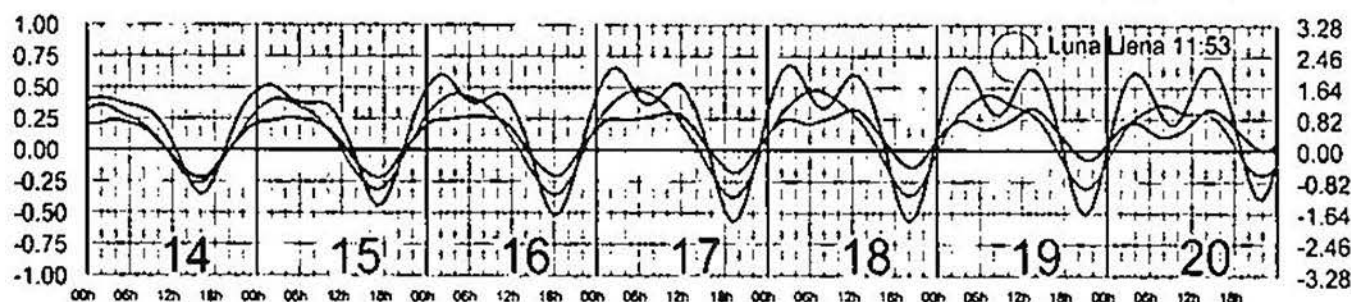
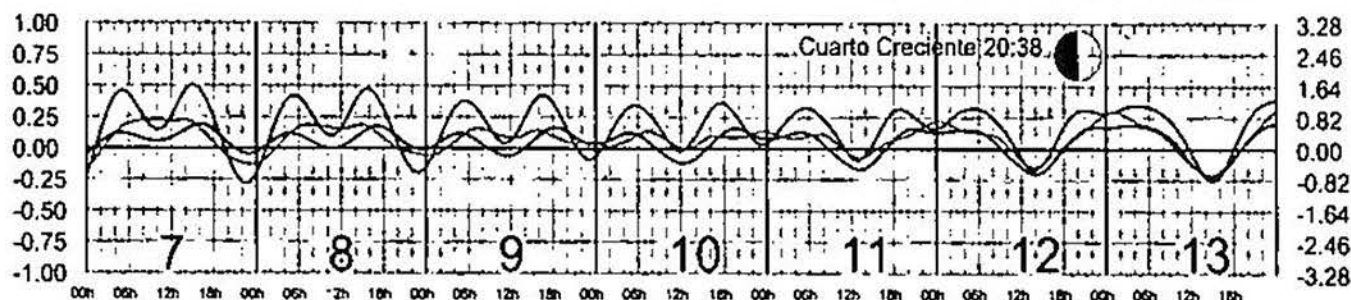
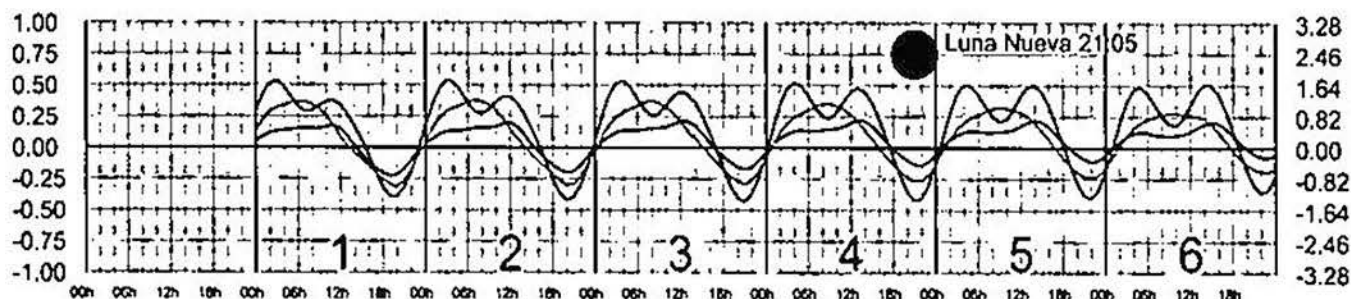
Plano de Referencia NBM

CD. DEL CARMEN, CAMP. ———

LERMA, CAMP. ———

PROGRESO, YUC. ———

METROS DOMINGO LUNES MARTES MIERCOLES JUEVES VIERNES SABADO PIES



MAYO, 2005

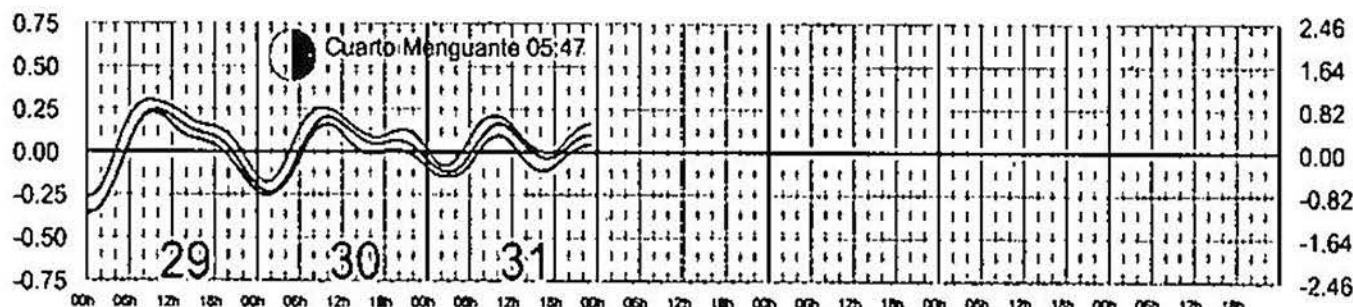
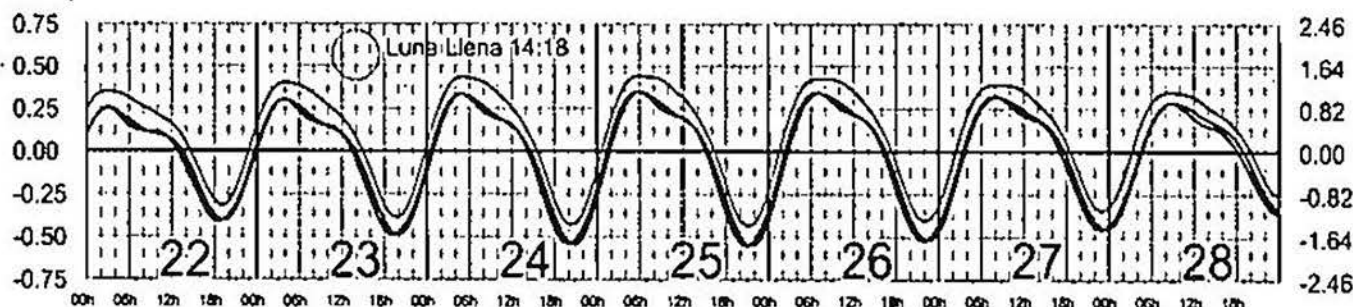
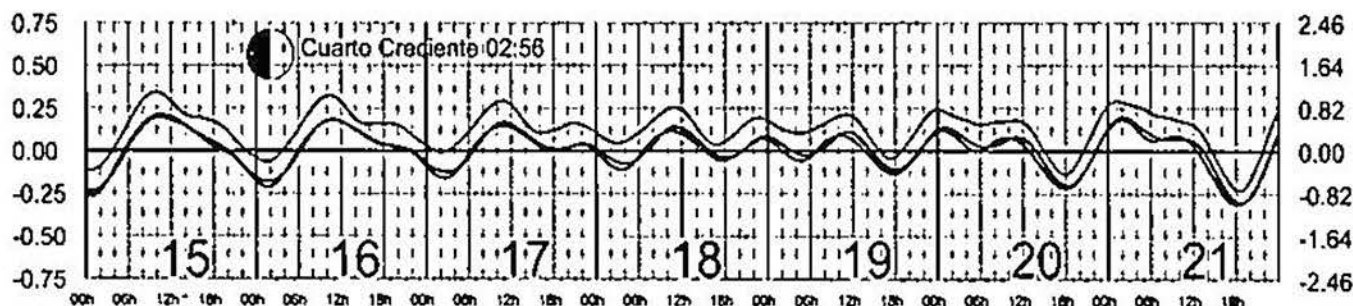
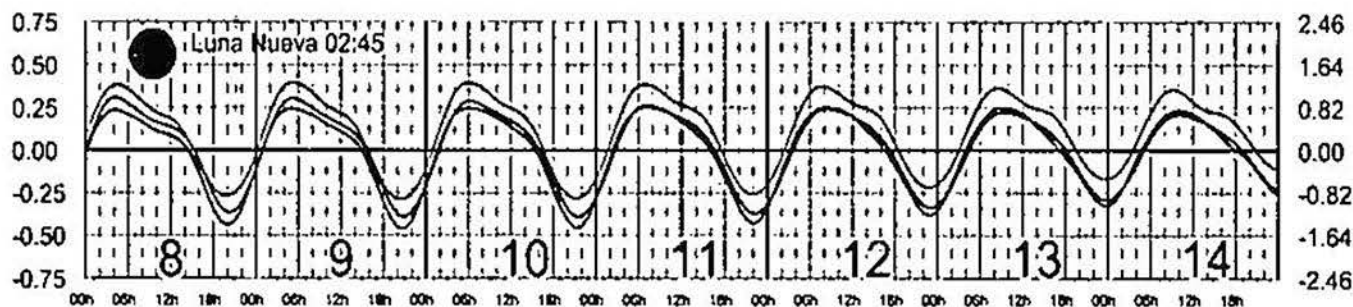
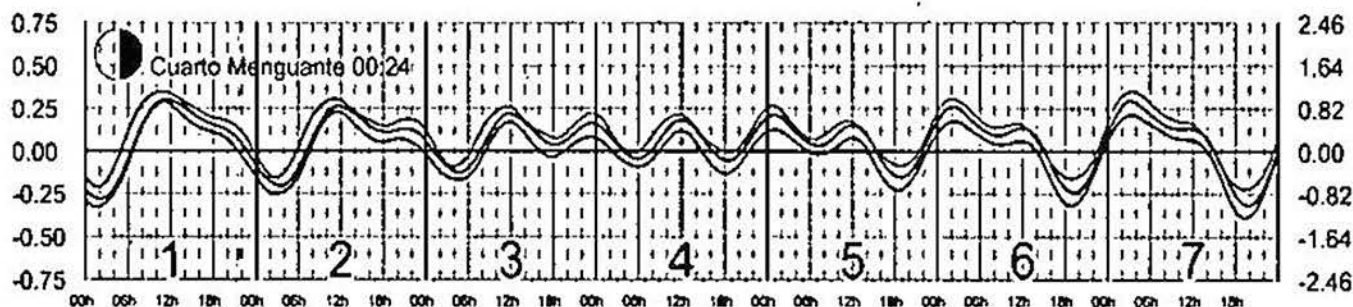
Hora del Meridiano 90°W

Plano de Referencia NBM

TUXPAN, VER.
VERACRUZ, VER.
ANTON LIZARDO, VER.



METROS DOMINGO LUNES MARTES MIERCOLES JUEVES VIERNES SABADO PIES



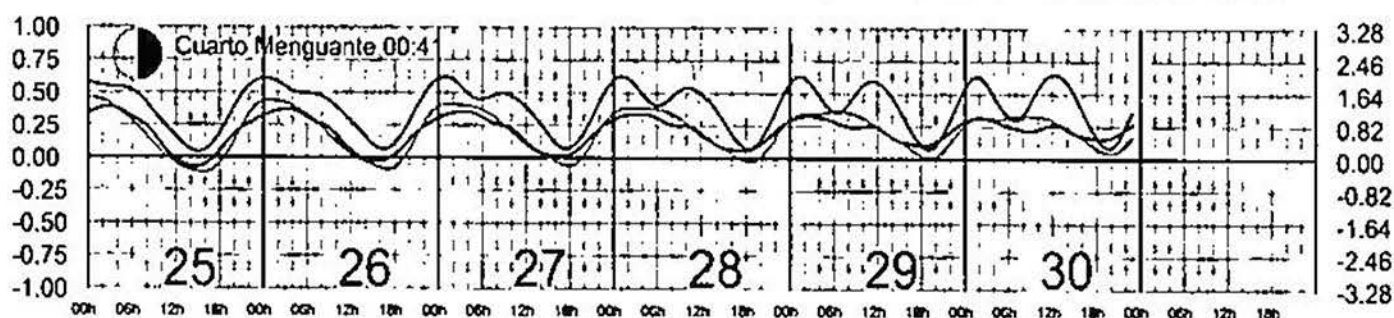
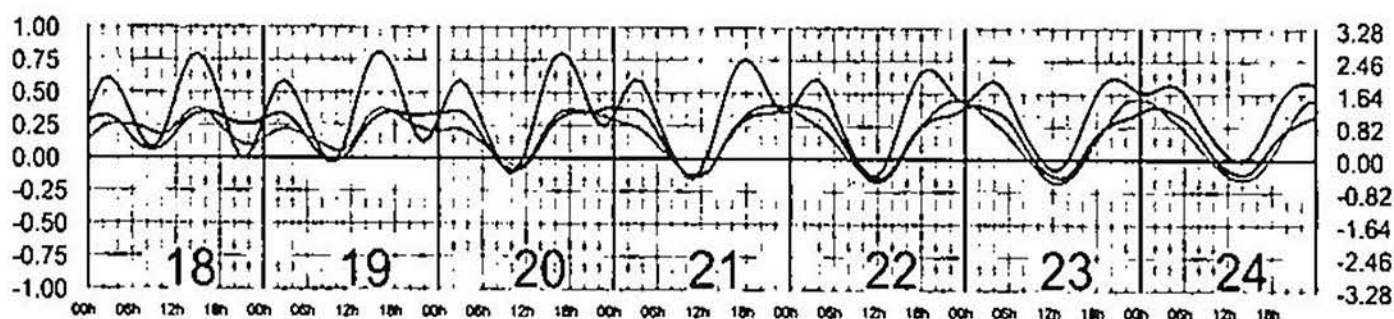
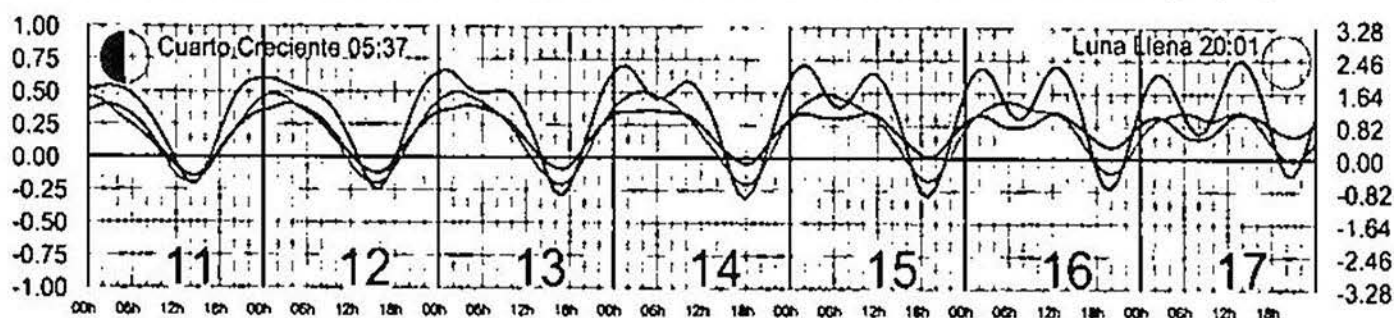
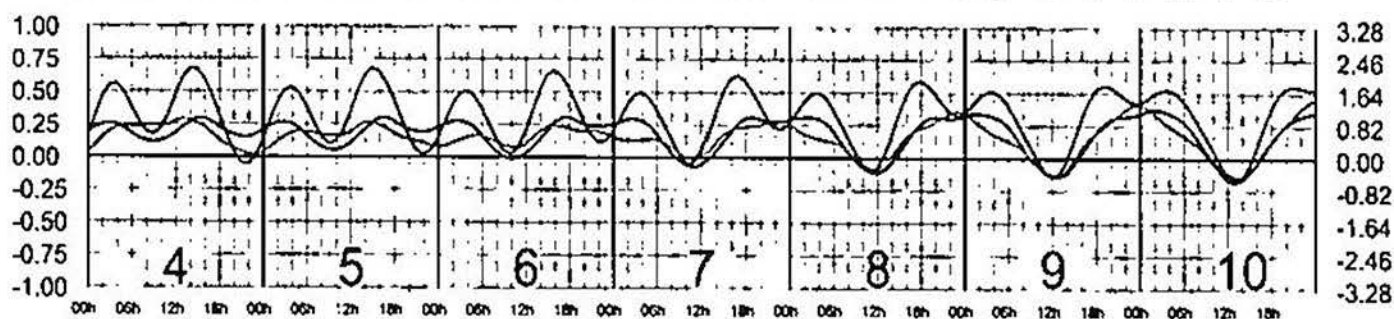
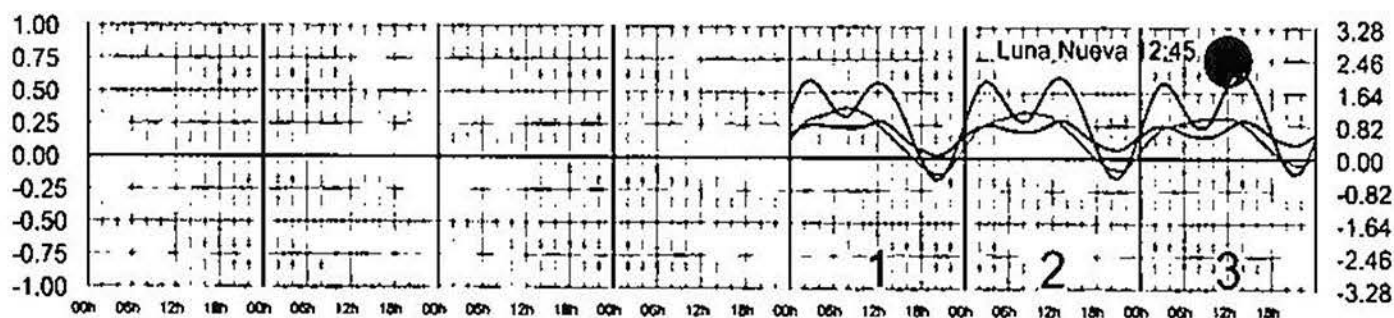
SEPTIEMBRE, 2005

Hora del Meridiano 90°W

Plano de Referencia NBM

CD. DEL CARMEN, CAMP. ———
 LERMA, CAMP. ———
 PROGRESO, YUC. ———

METROS DOMINGO LUNES MARTES MIERCOLES JUEVES VIERNES SABADO PIES



ABRIL, 2005

Hora del Meridiano 90°W

Plano de Referencia NBM

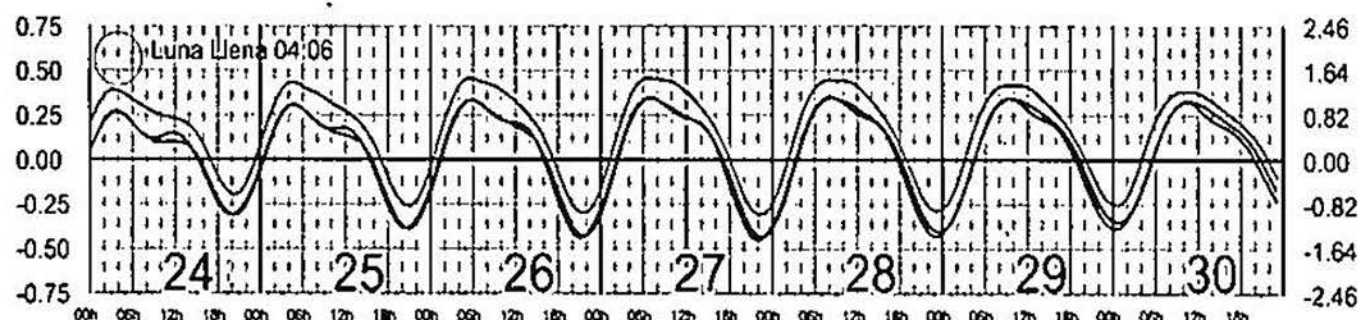
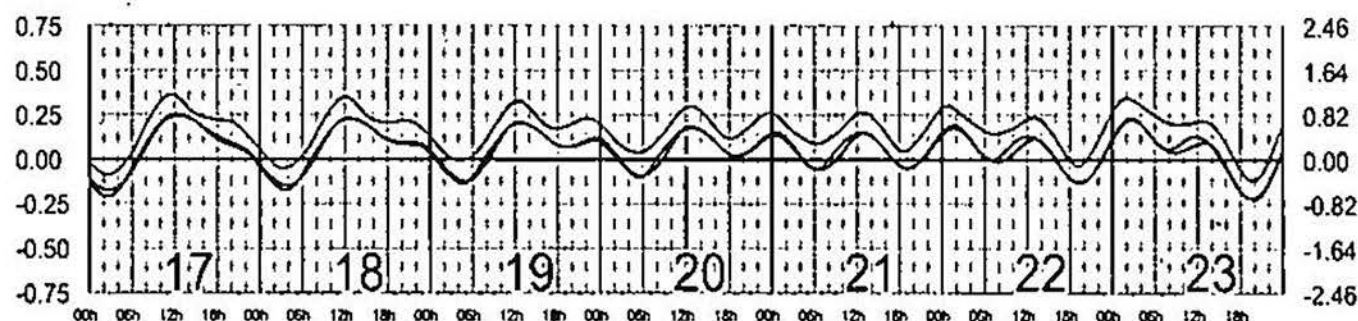
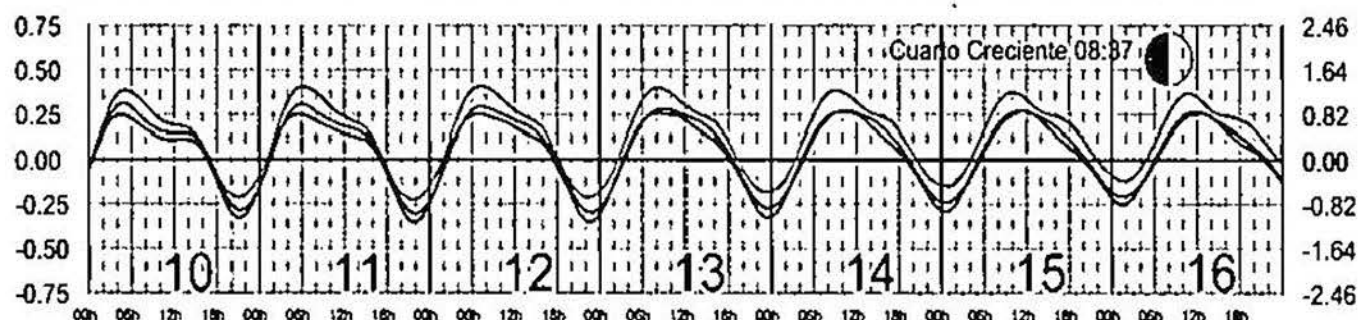
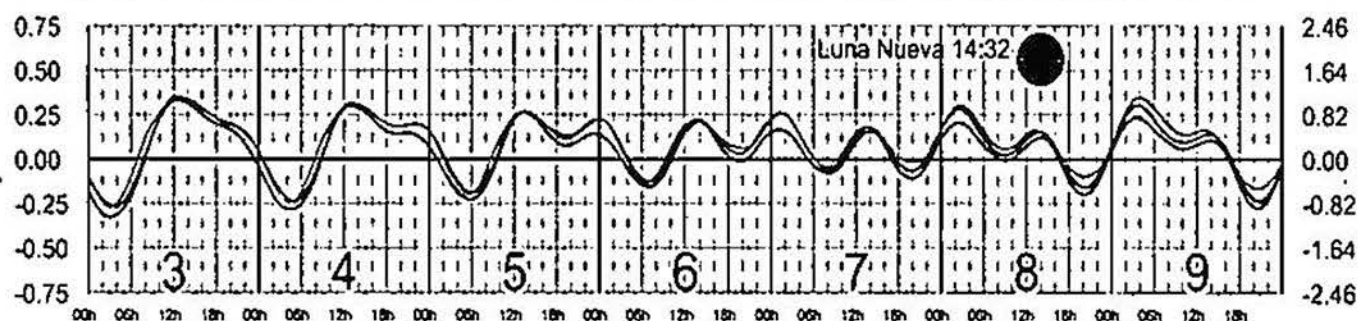

TUXPAN, VER.

VERACRUZ, VER.

ANTON LIZARDO, VER.



METROS DOMINGO LUNES MARTES MIERCOLES JUEVES VIERNES SABADO PIES




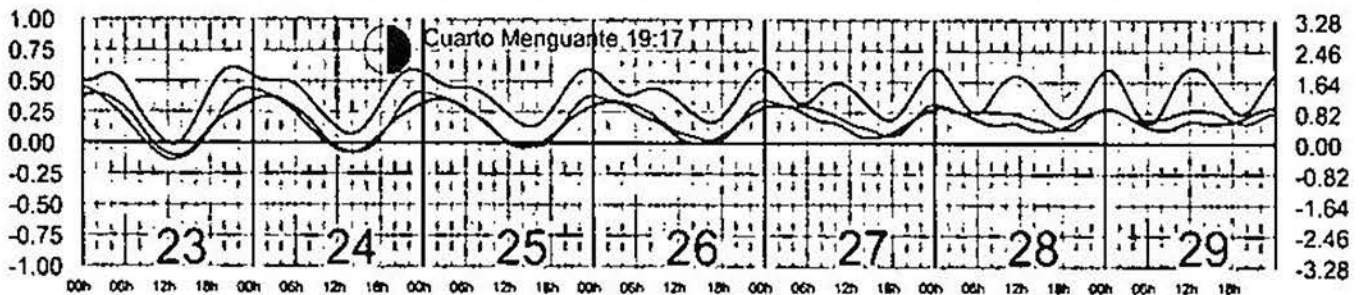
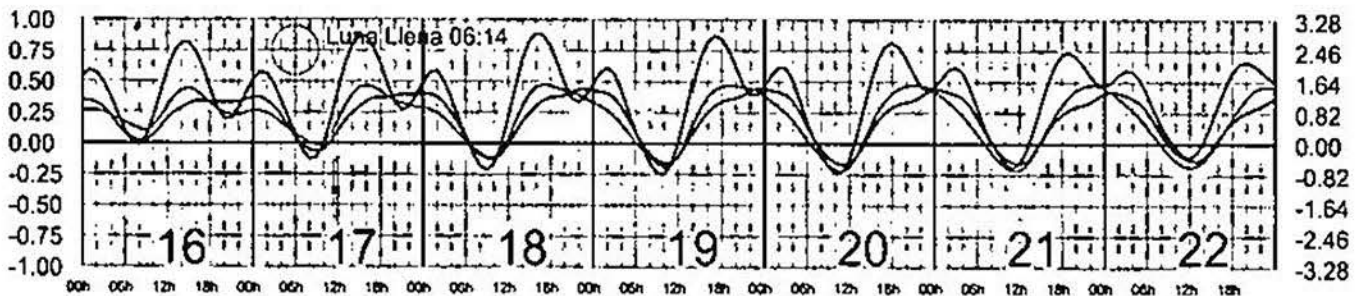
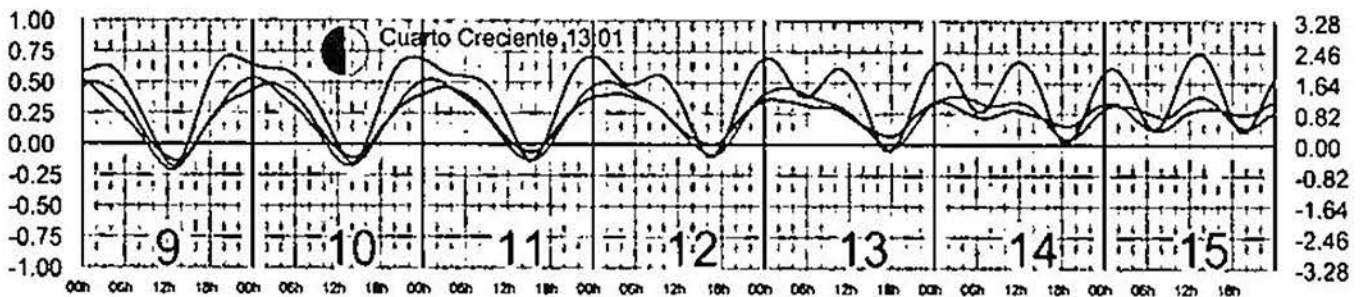
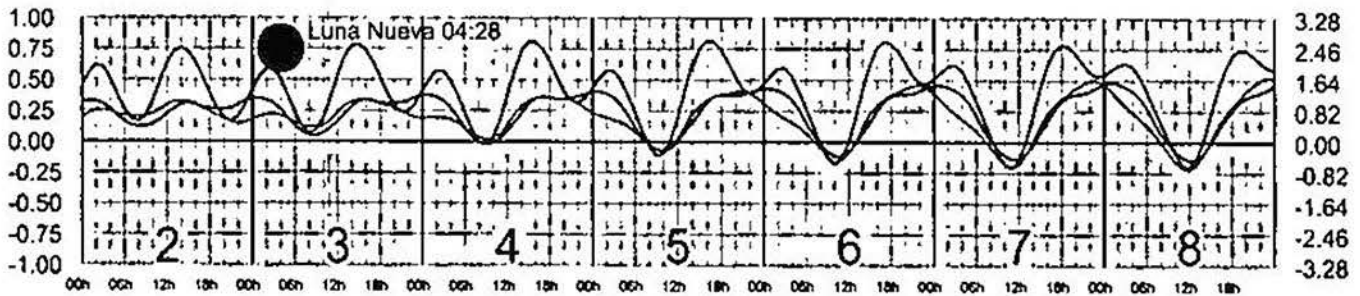

OCTUBRE, 2005

Hora del Meridiano 90°W

Plano de Referencia NBM

CD. DEL CARMEN, CAMP. ———
 LERMA, CAMP. ———
 PROGRESO, YUC. ———

METROS DOMINGO LUNES MARTES MIERCOLES JUEVES VIERNES SABADO PIES




MARZO, 2005

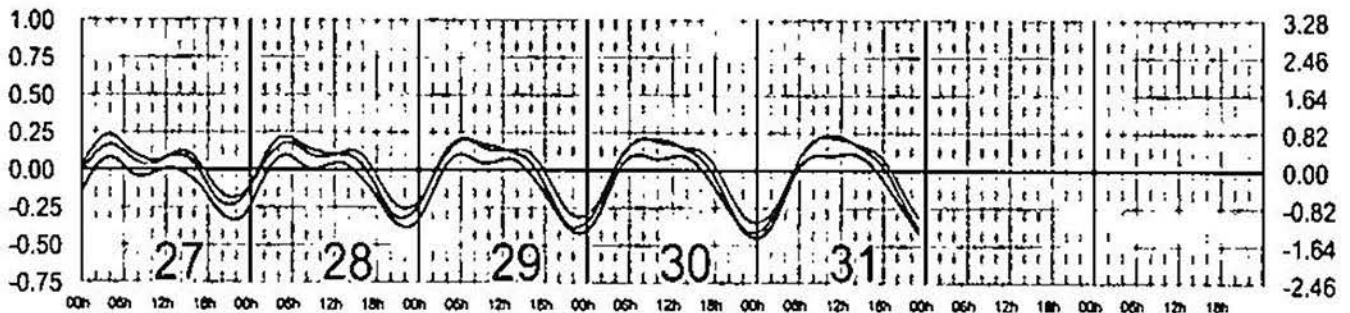
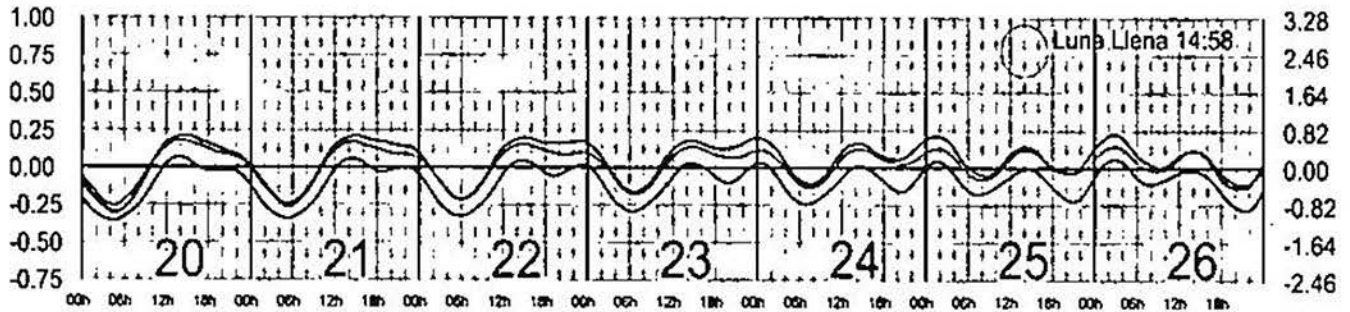
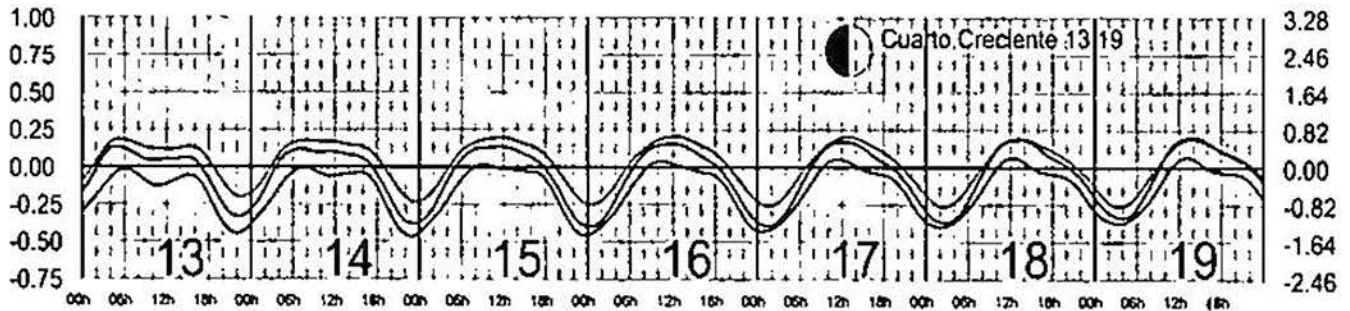
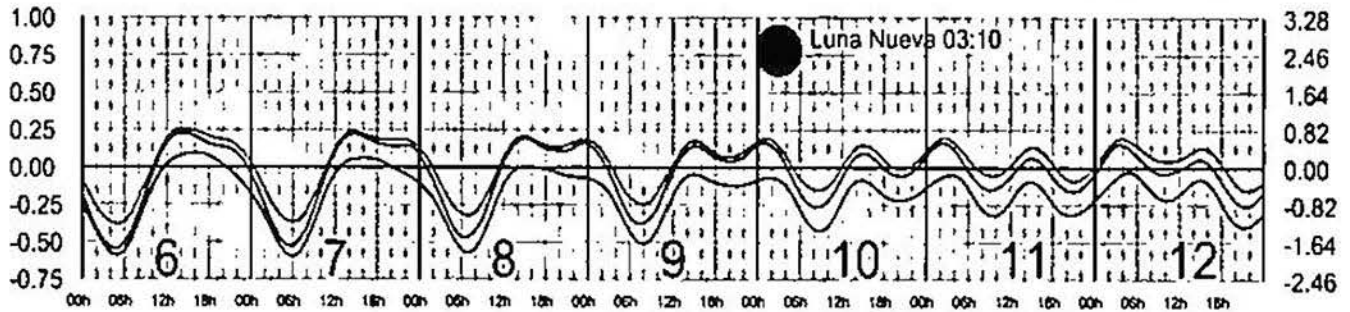
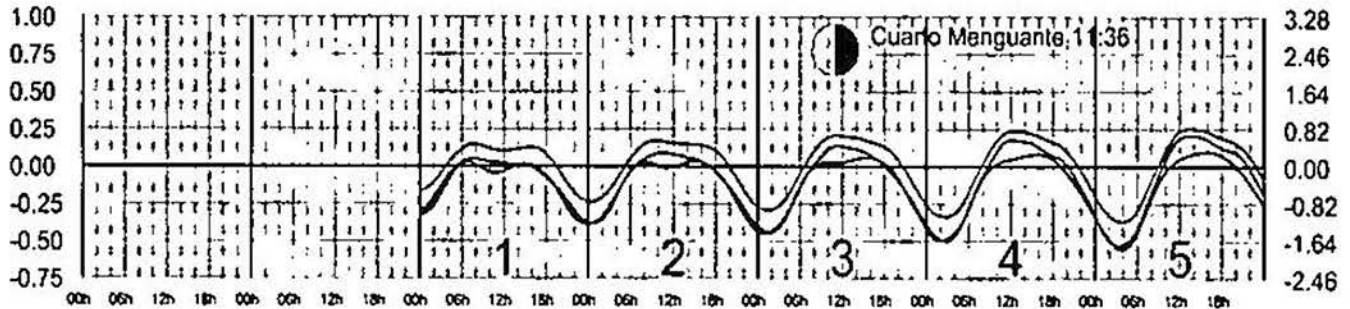
Hora del Meridiano 90°W

Plano de Referencia NBM

TUXPAN, VER.
VERACRUZ, VER.
ANTON LIZARDO, VER.



METROS DOMINGO LUNES MARTES MIERCOLES JUEVES VIERNES SABADO PIES



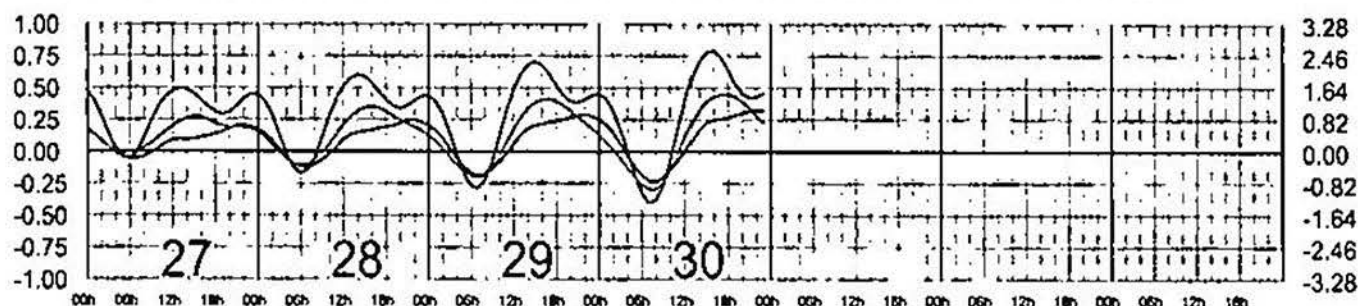
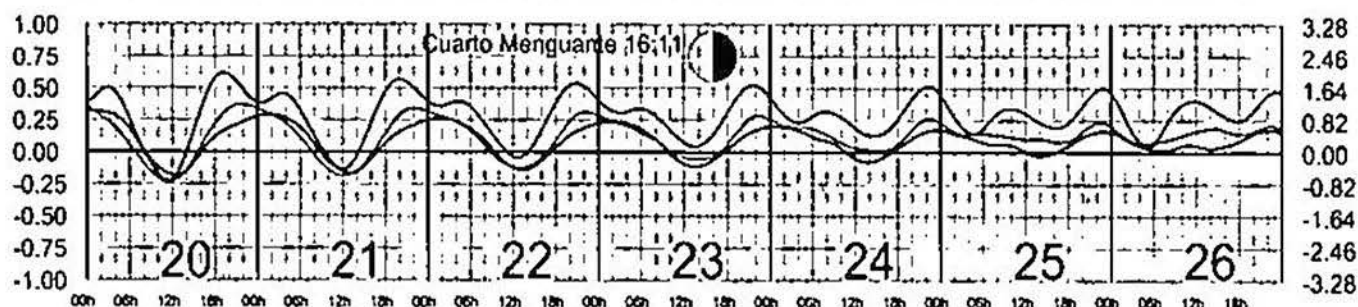
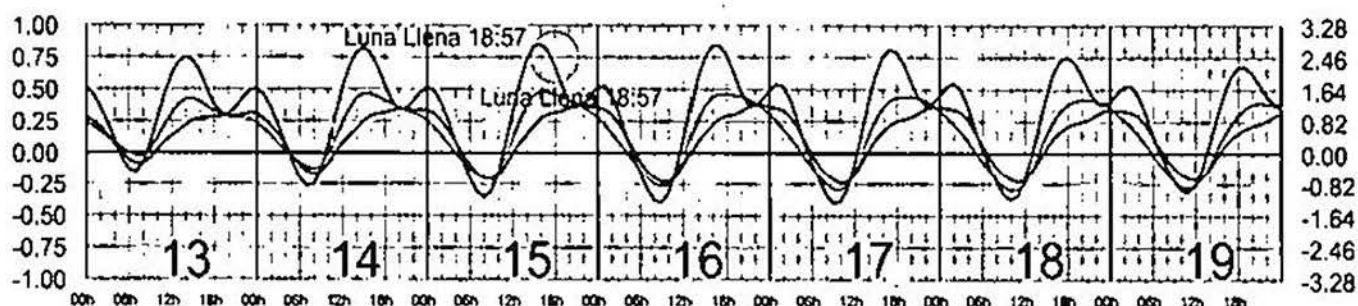
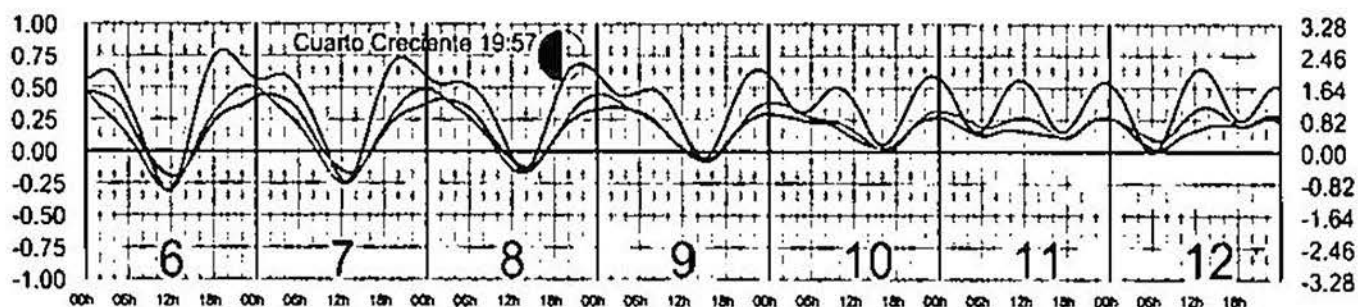
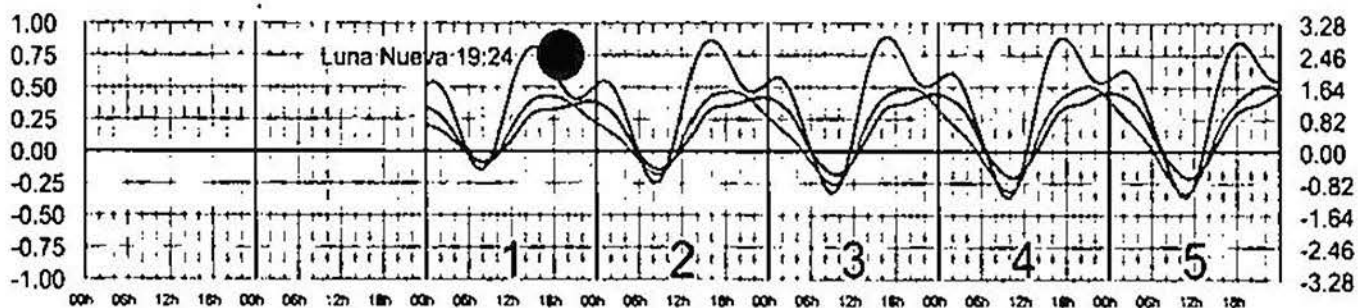
NOVIEMBRE, 2005

Hora del Meridiano 90°W

Plano de Referencia NBM

CD. DEL CARMEN, CAMP. ———
 LERMA, CAMP. ———
 PROGRESO, YUC. ———

METROS DOMINGO LJNES MARTES MIERCOLES JUEVES VIERNES SABADO PIES



FEBRERO, 2005


Hora del Meridiano 90°W

Plano de Referencia NBM


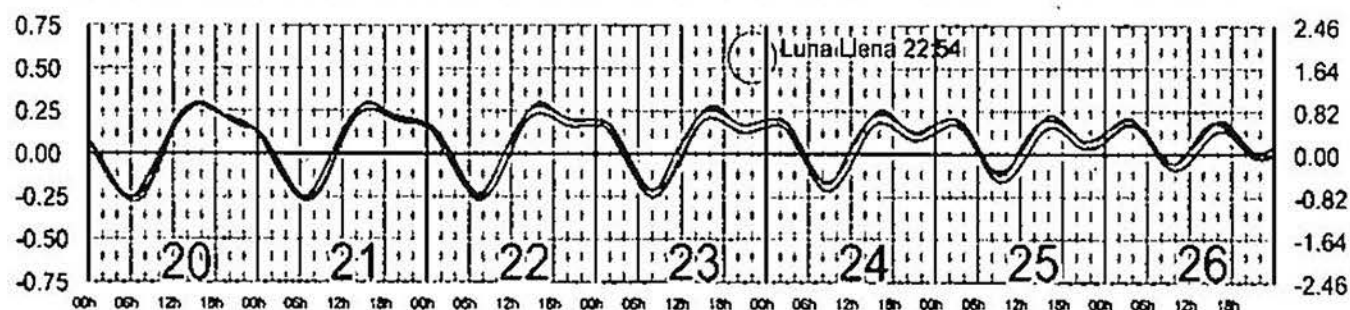
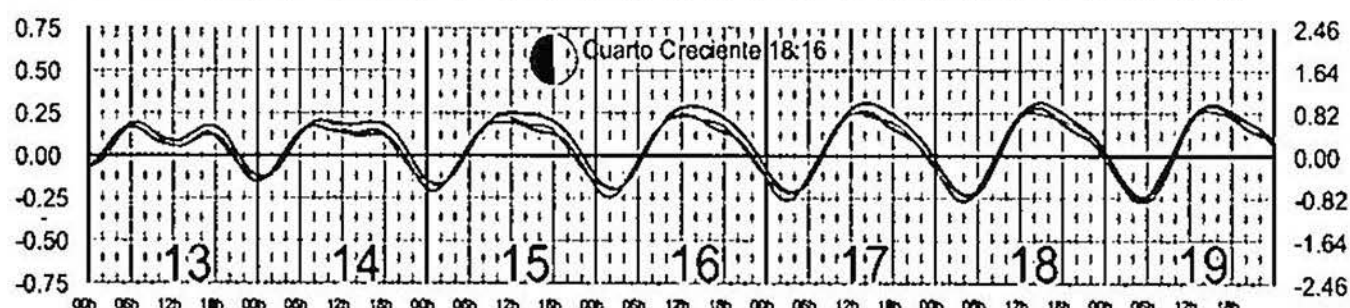
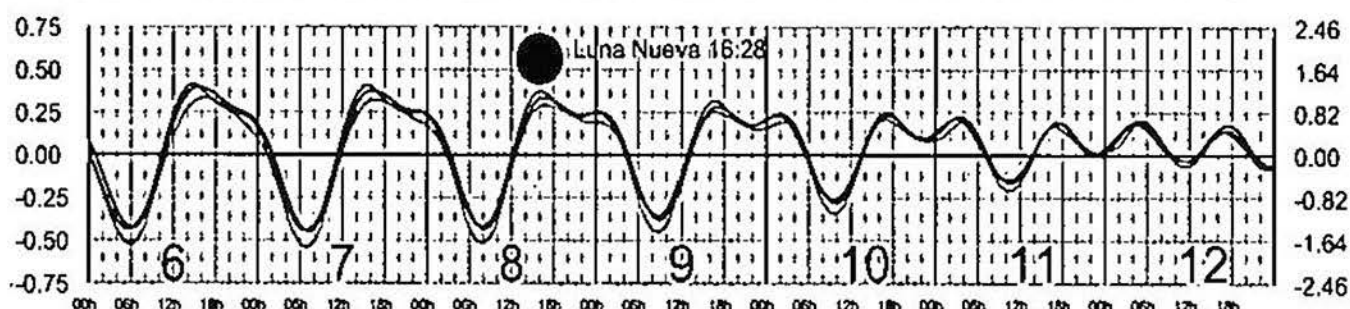
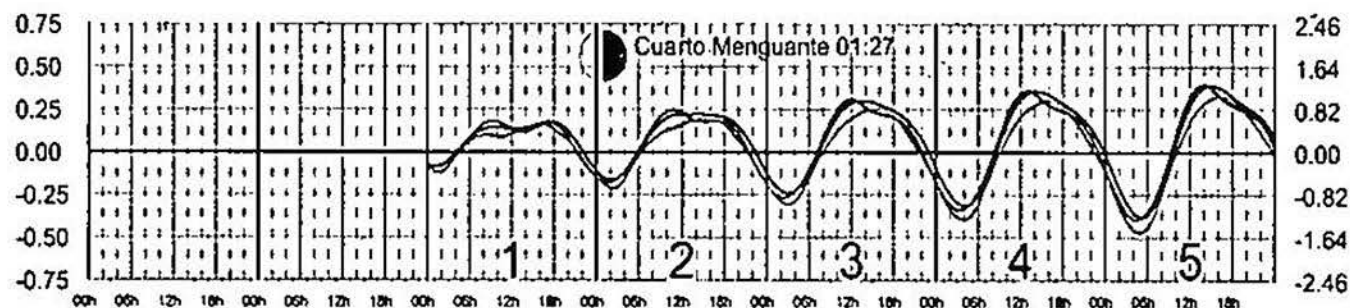
TUXPAN, VER.

VERACRUZ, VER.

ANTON LIZARDO, VER.



METROS DOMINGO LUNES MARTES MIERCOLES JUEVES VIERNES SABADO PIES



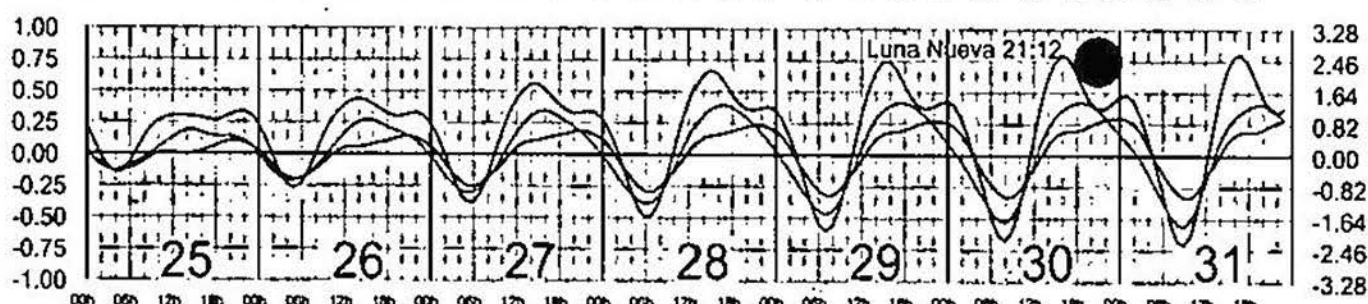
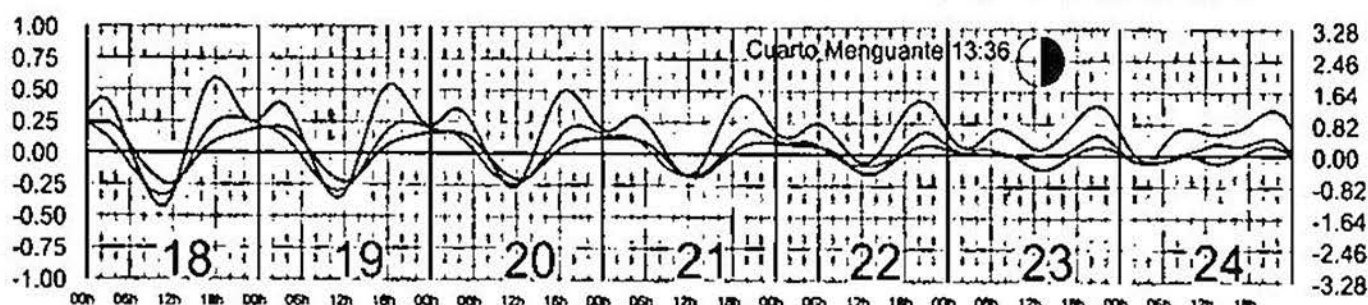
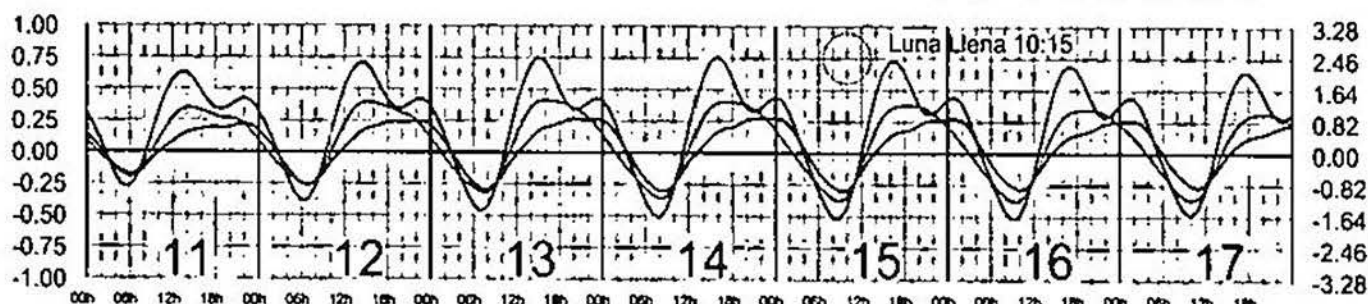
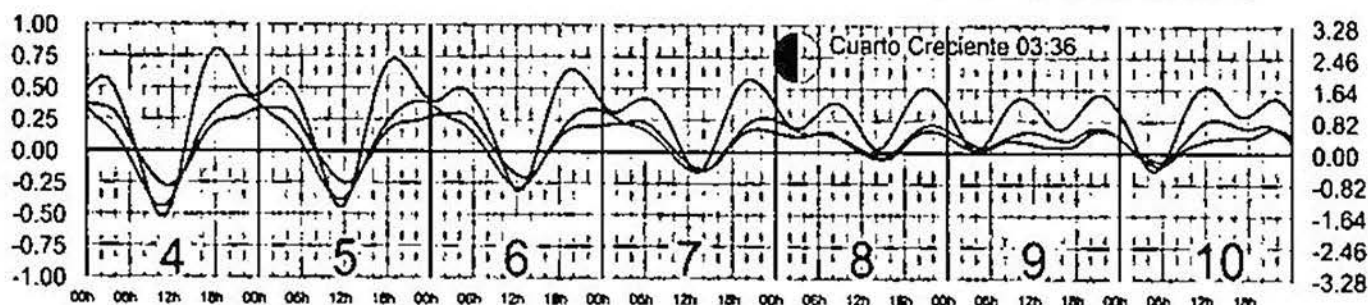
DICIEMBRE, 2005

Hora del Meridiano 90°W

Plano de Referencia NBM

CD. DEL CARMEN, CAMP. ———
 LERMA, CAMP. ———
 PROGRESO, YUC. ———

METROS DOMINGO LUNES MARTES MIERCOLES JUEVES VIERNES SABADO PIES




ENERO, 2005

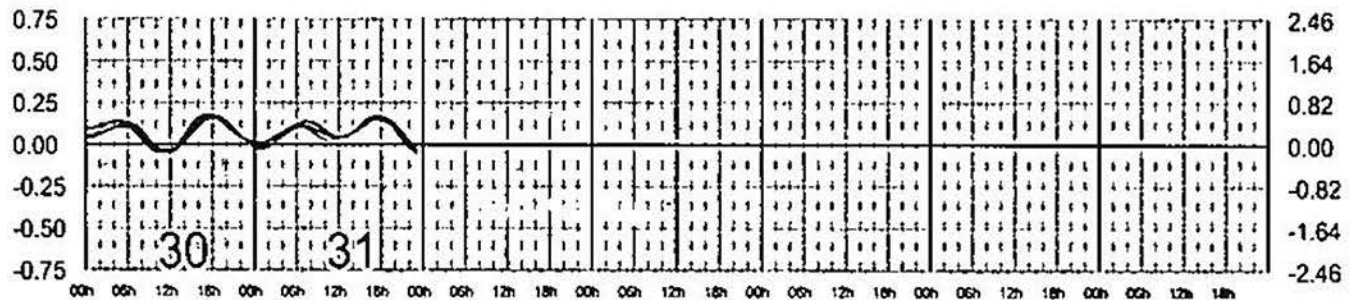
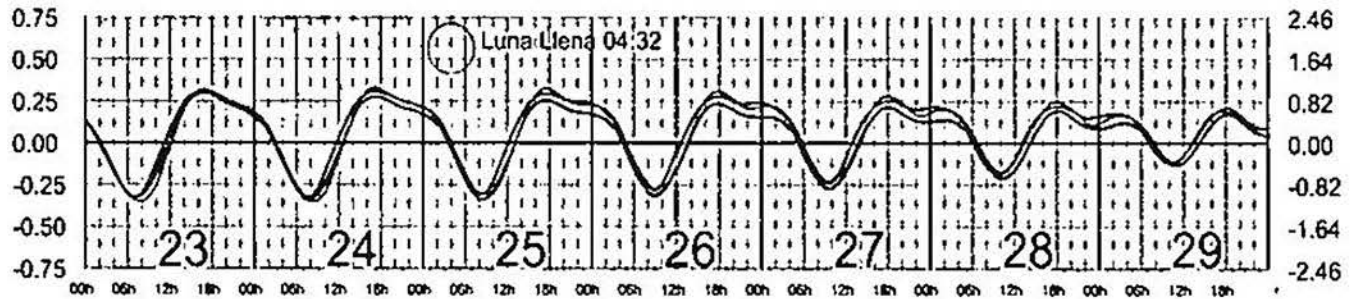
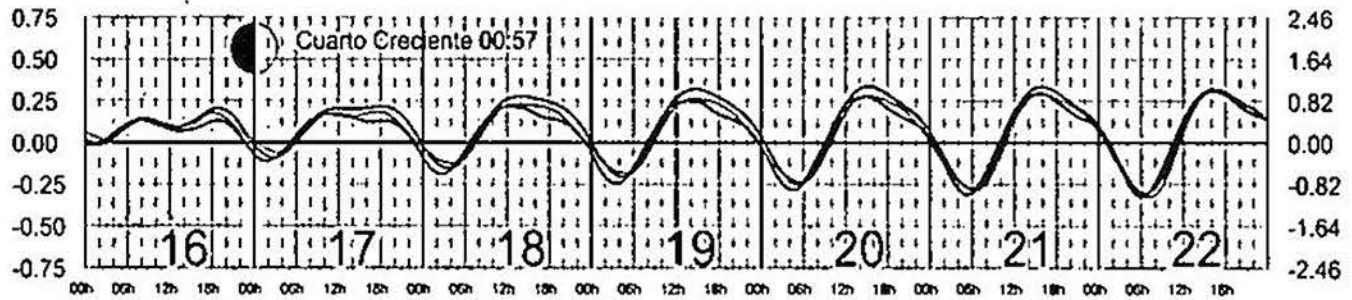
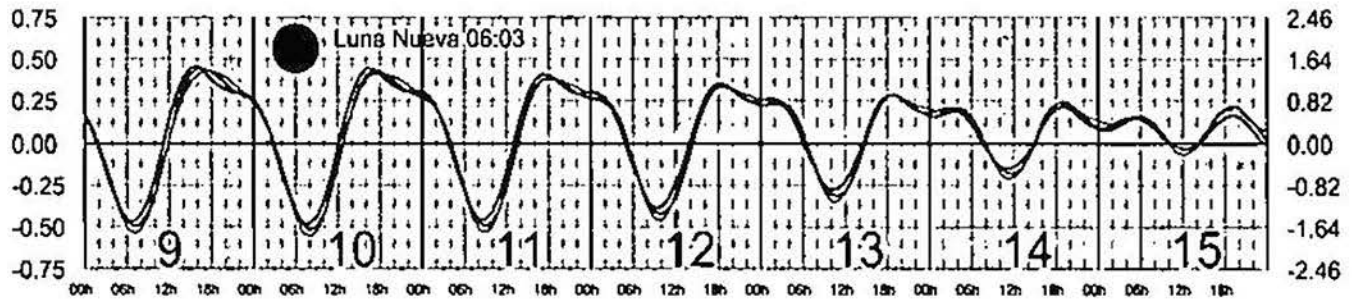
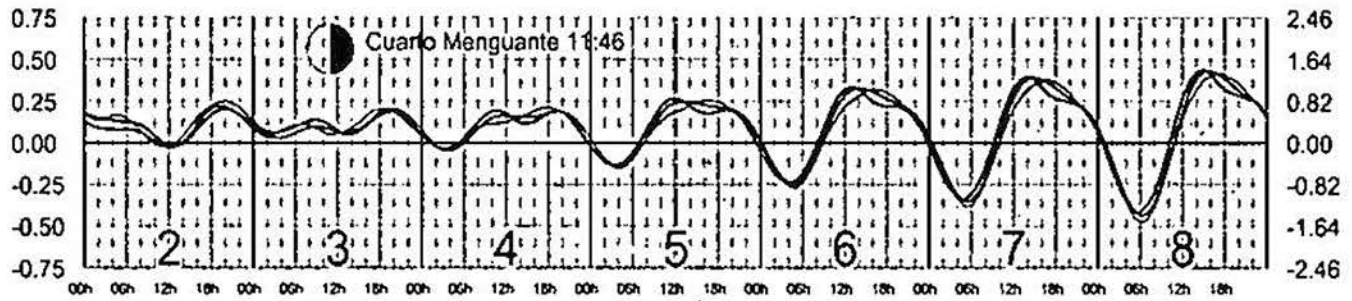
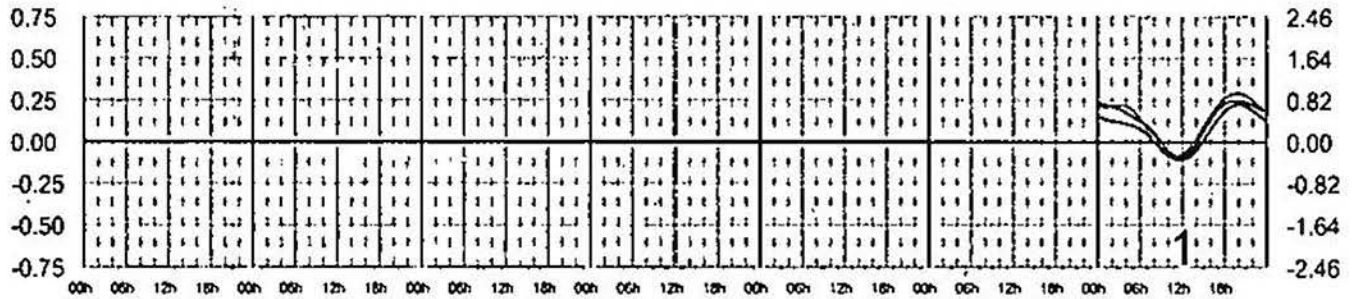
Hora del Meridiano 90°W

Plano de Referencia NBM

TUXPAN, VER.
VERACRUZ, VER.
ANTON LIZARDO, VER.



METROS DOMINGO LUNES MARTES MIERCOLES JUEVES VIERNES SABADO PIES



ENERO, 2005


Hora del Meridiano 90(*W)

Plano de Referencia NBMI


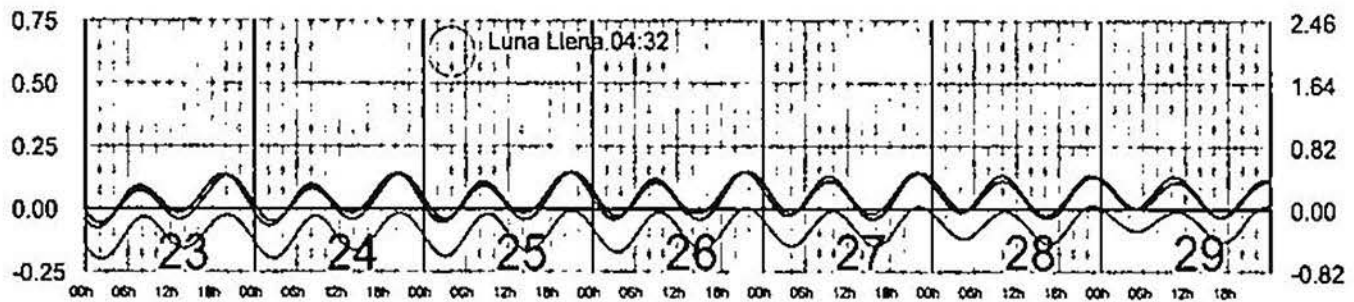
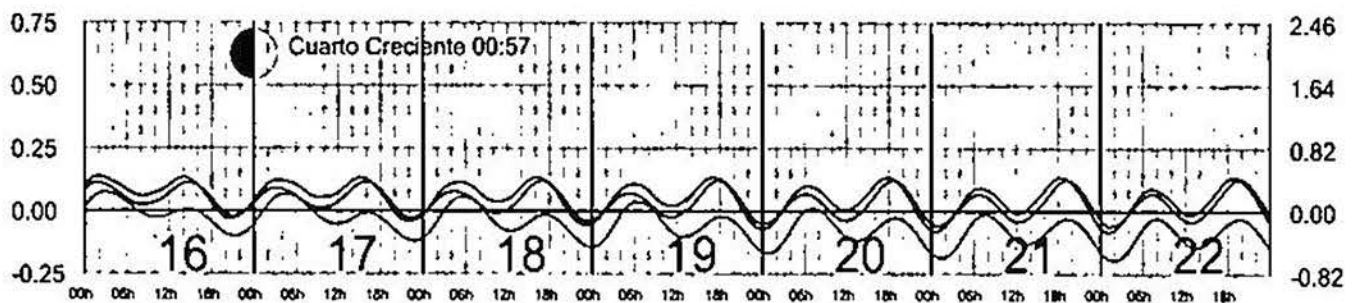
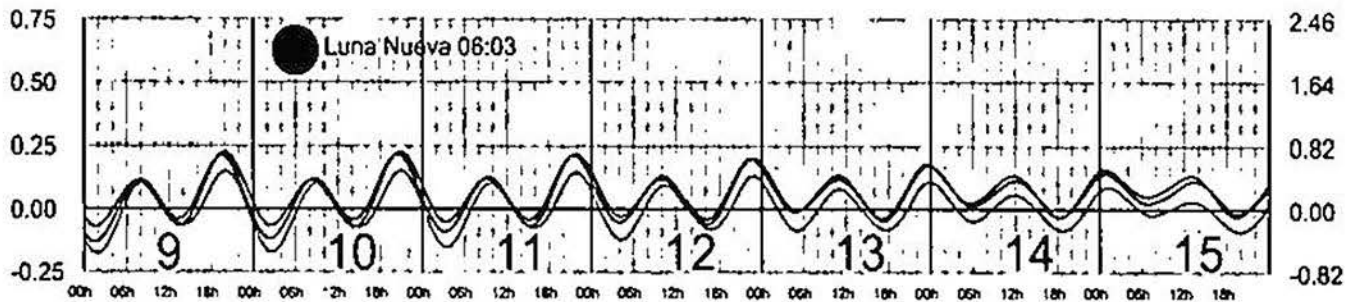
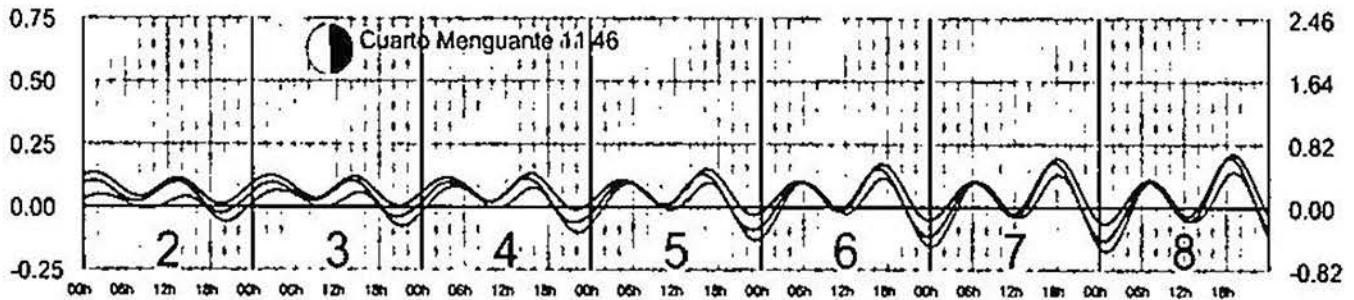
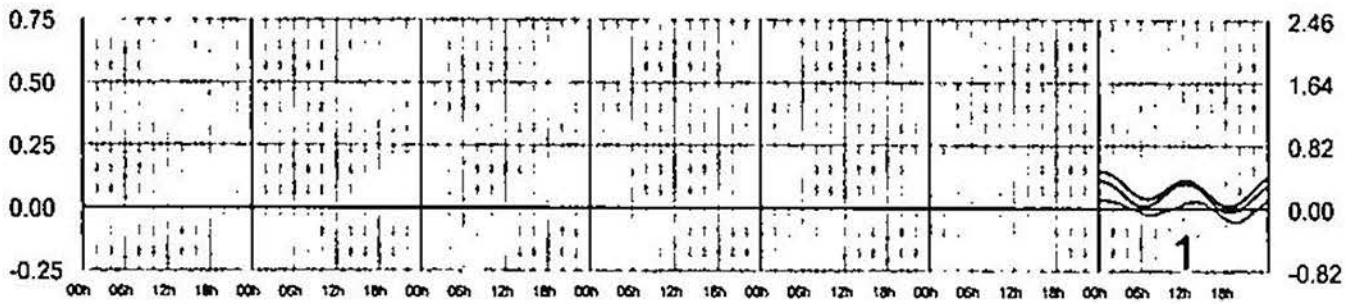
I. MUJERES, Q. ROO.

I. COZUMEL, Q. ROO.

MAHAHUAL, Q. ROO.



METROS DOMINGO LUNES MARTES MIERCOLES JUEVES VIERNES SABADO PIES



DICIEMBRE, 2005

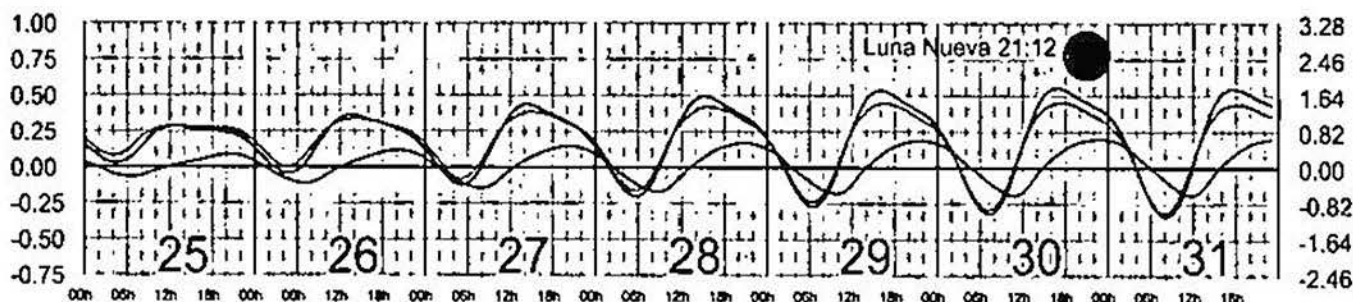
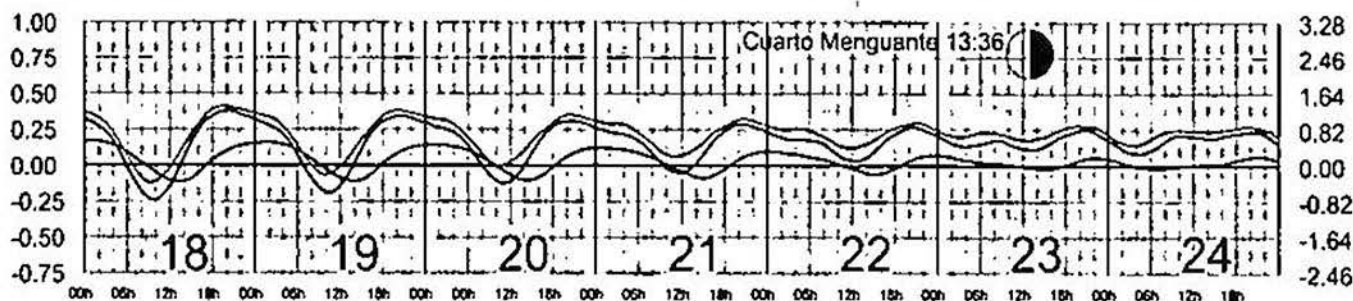
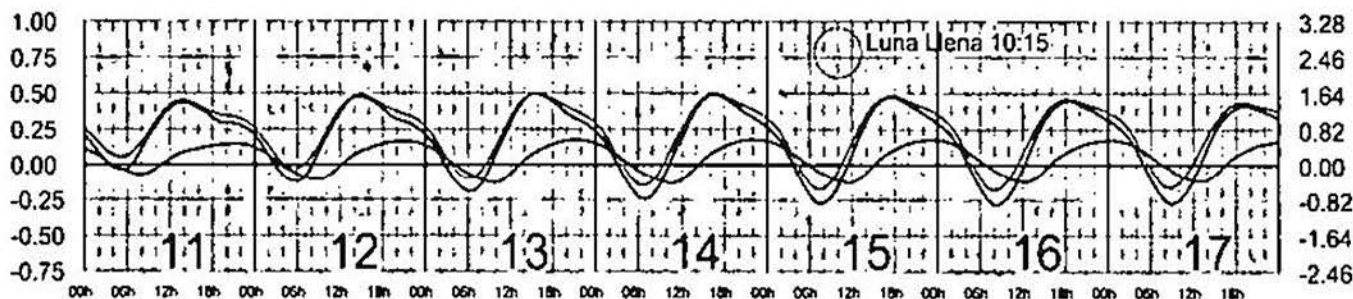
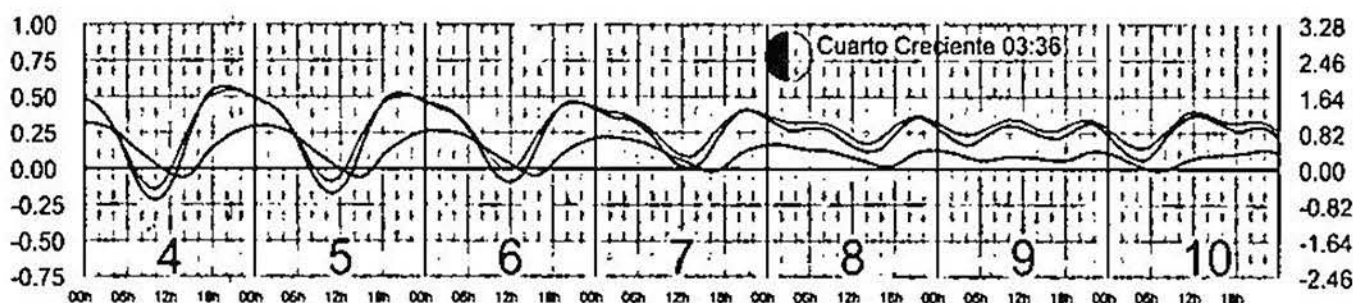

Hora del Meridiano 90°W

Plano de Referencia NBM

ALTAMIRA, TAMP.
LA PESCA, TAMP.
TAMPICO, TAMP.



METROS DOMINGO LUNES MARTES MIERCOLES JUEVES VIERNES SABADO PIES




FEBRERO, 2005


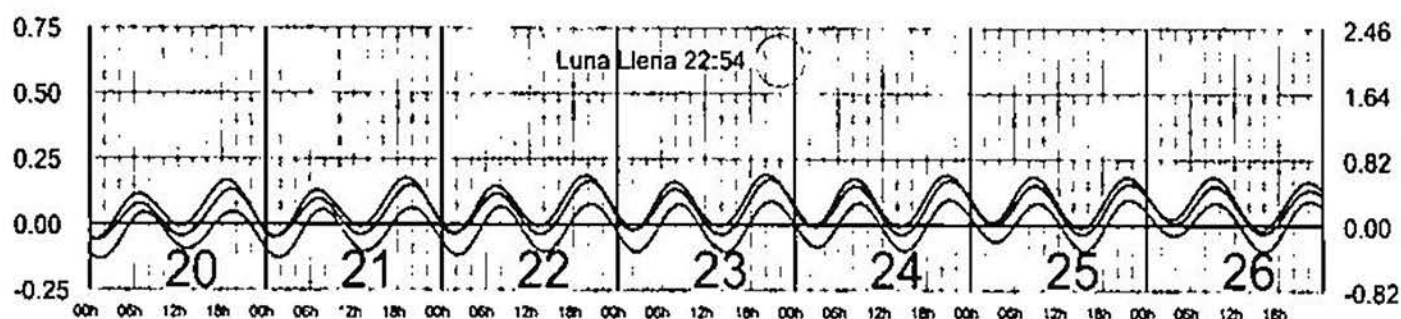
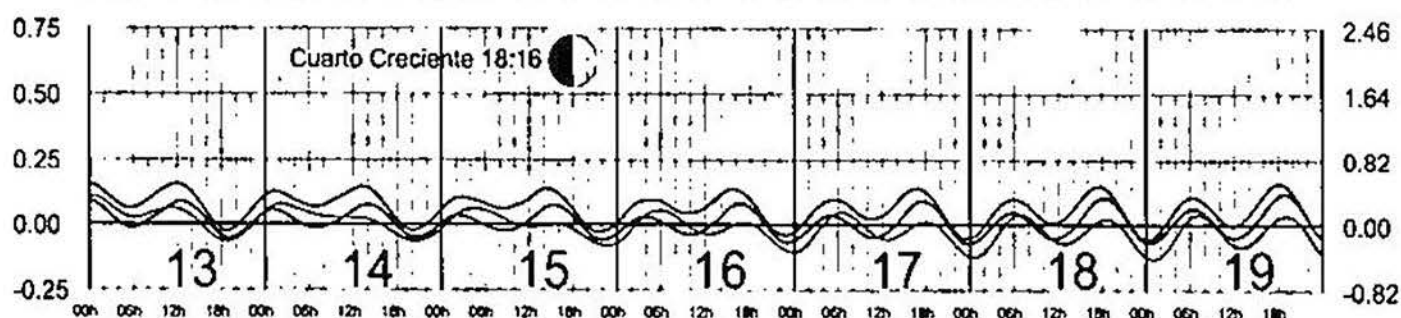
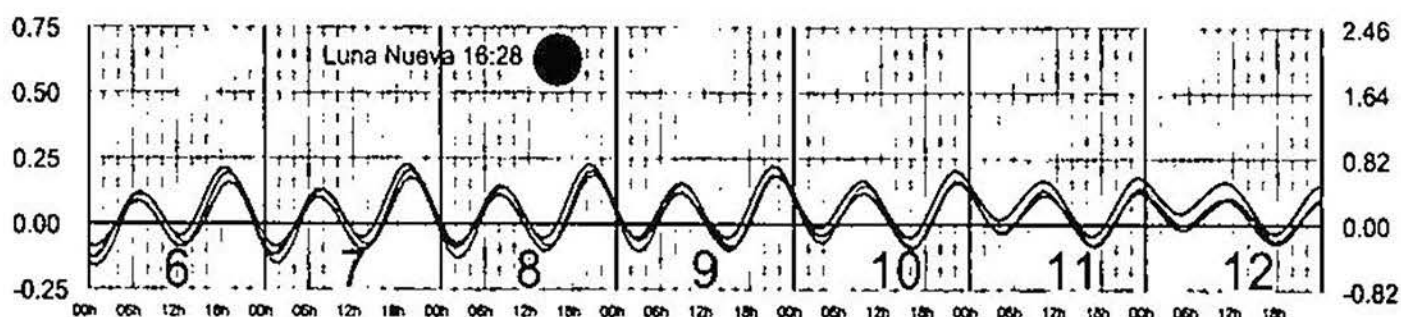
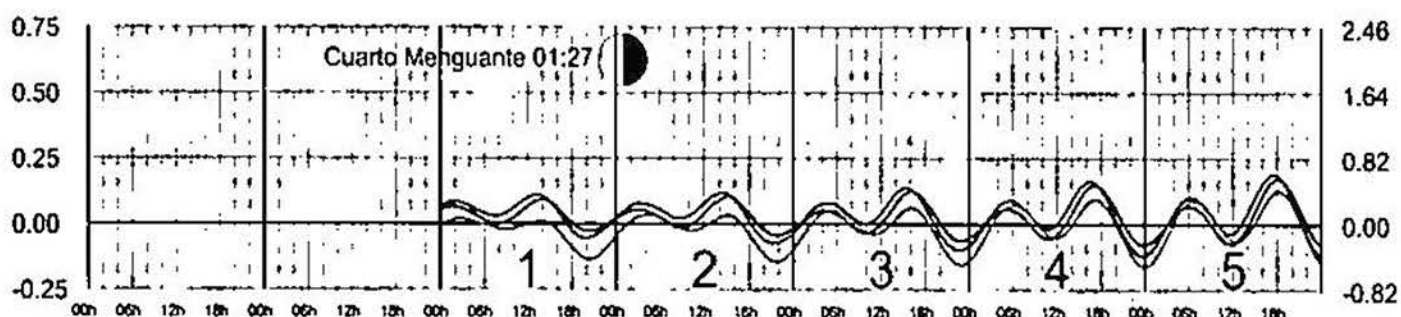
Hora del Meridiano 90(*W)

Plano de Referencia NBMI

I. MUJERES, Q. ROO.
I. COZUMEL, Q. ROO.
MAHAHUAL, Q. ROO



METROS DOMINGO LUNES MARTES MIÉRCOLES JUEVES VIERNES SABADO PIES



NOVIEMBRE, 2005

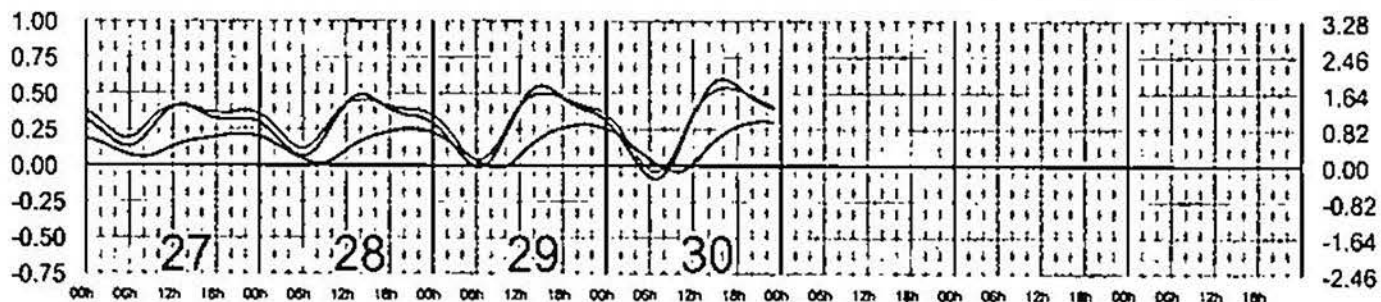
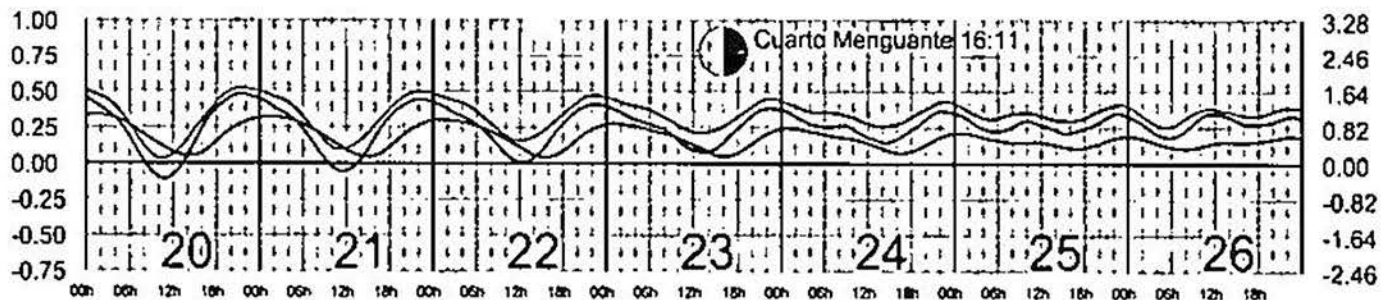
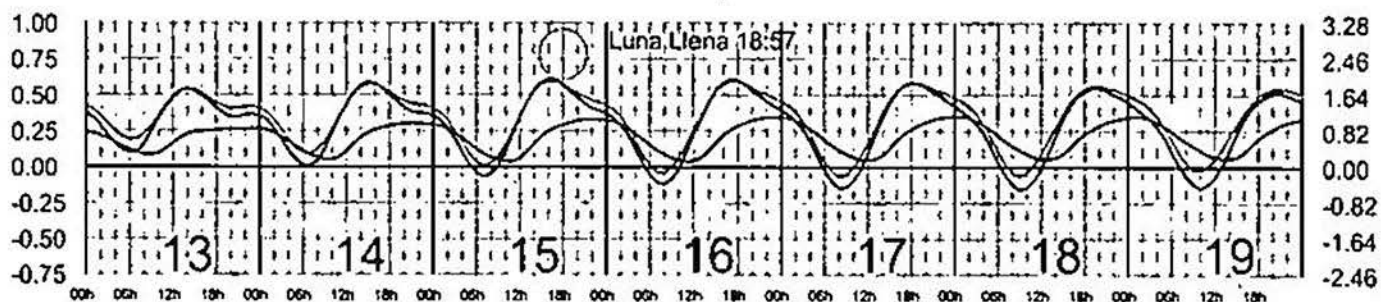
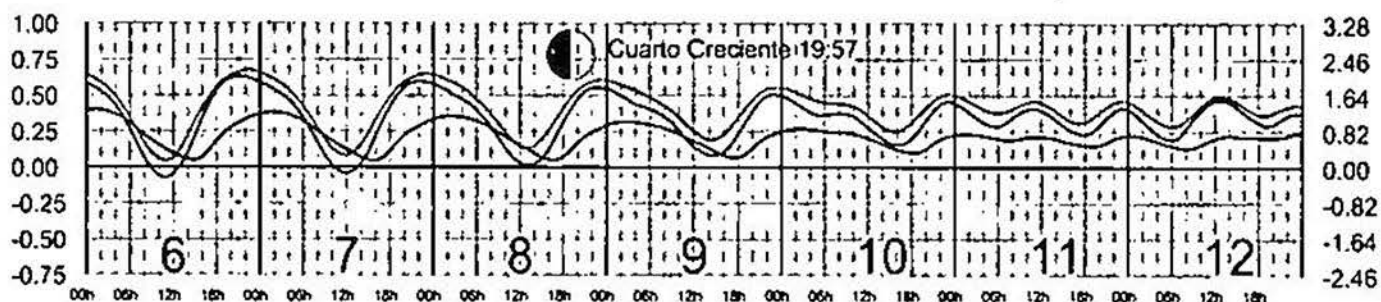
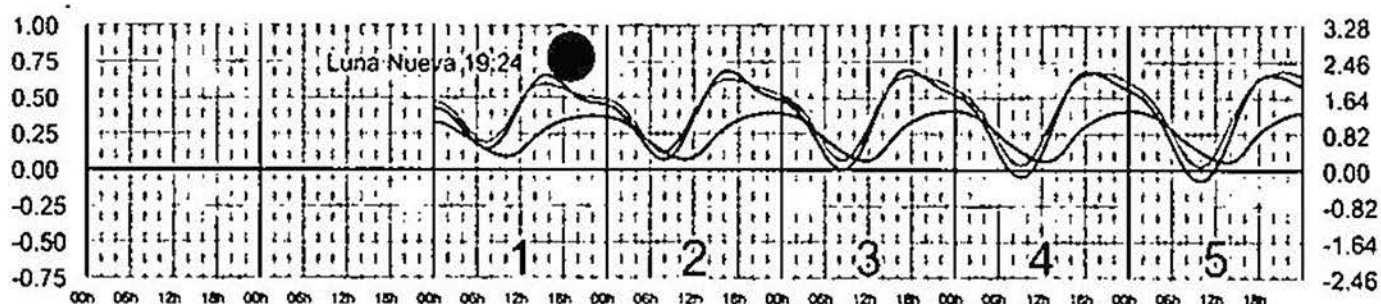
Hora del Meridiano 90°W

Plano de Referencia NBM

ALTAMIRA, TAMPS.
LA PESCA, TAMPS.
TAMPICO, TAMPS.



METROS DOMINGO LUNES MARTES MIERCOLES JUEVES VIERNES SABADO PIES



MARZO, 2005

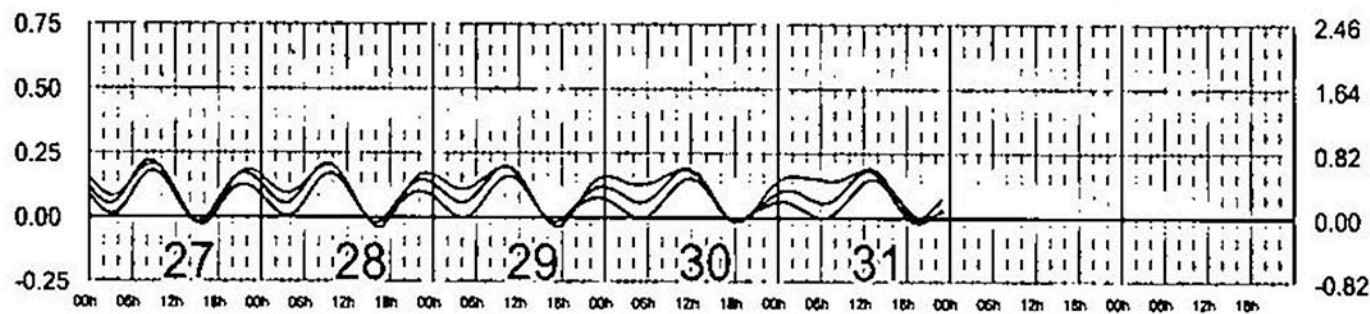
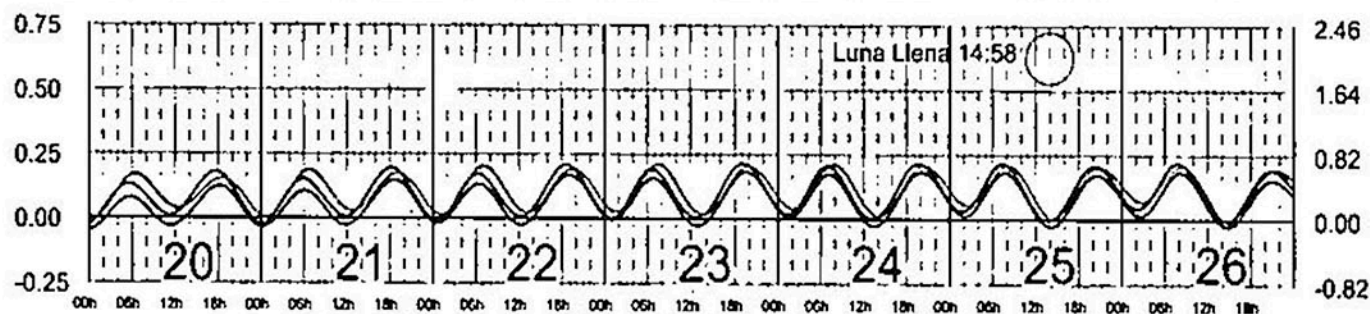
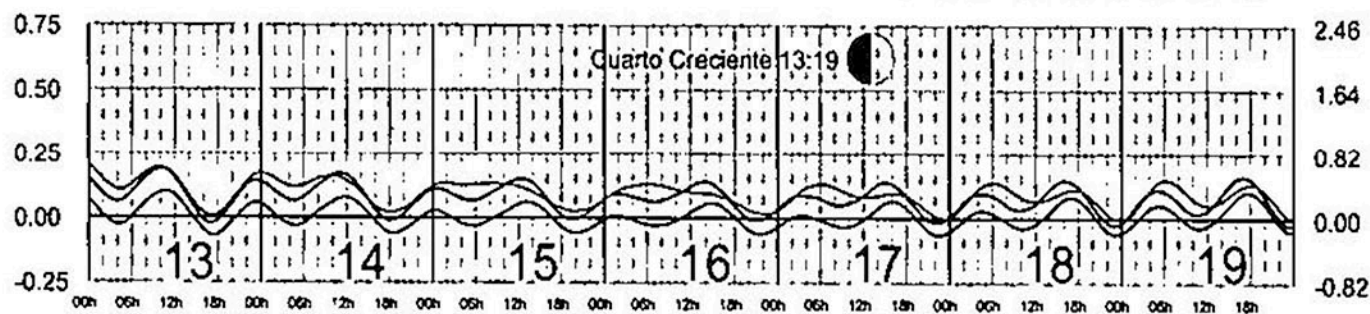
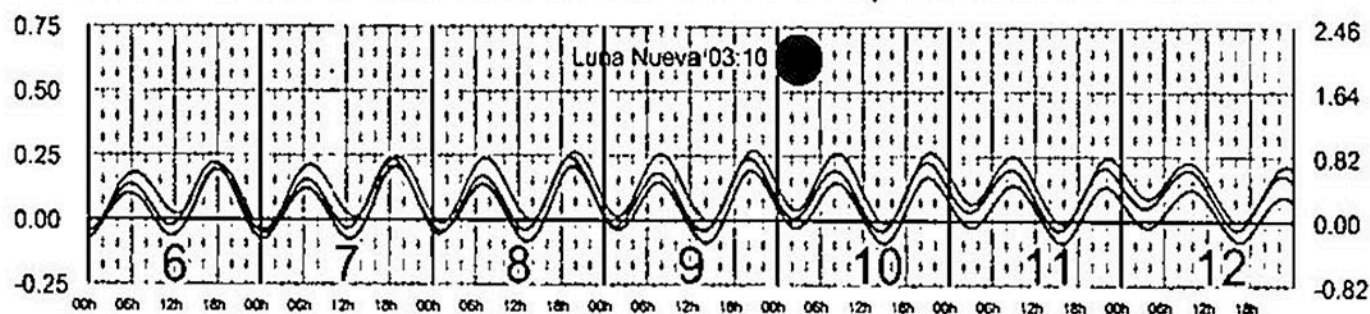
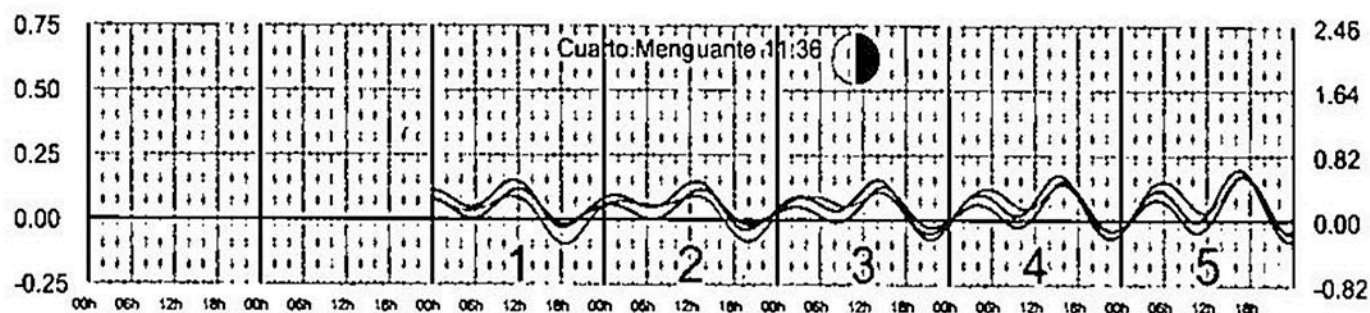
Hora del Meridiano 90(*W)

Plano de Referencia NBMI

I. MUJERES, Q. ROO.
I. COZUMEL, Q. ROO.
MAHAHUAL, Q. ROO.



METROS DOMINGO LUNES MARTES MIERCOLES JUEVES VIERNES SABADO PIES




OCTUBRE, 2005


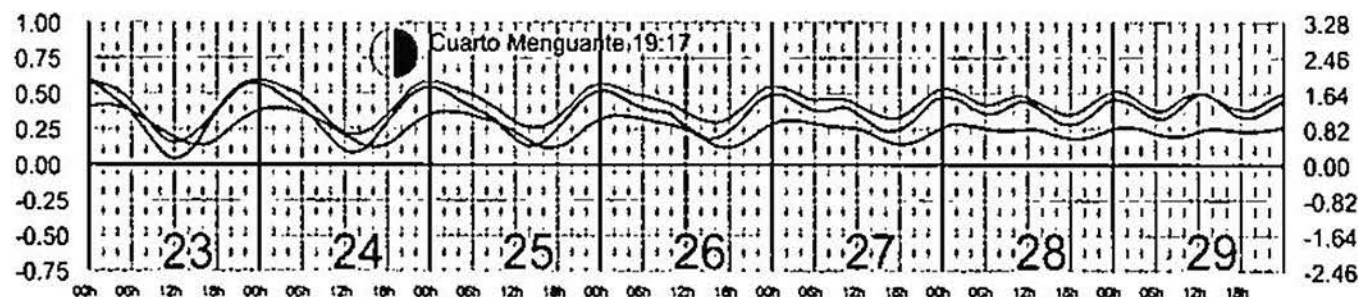
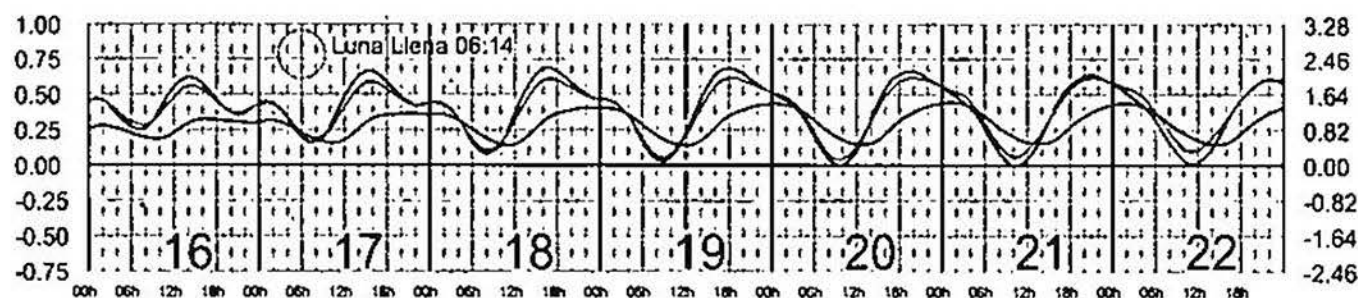
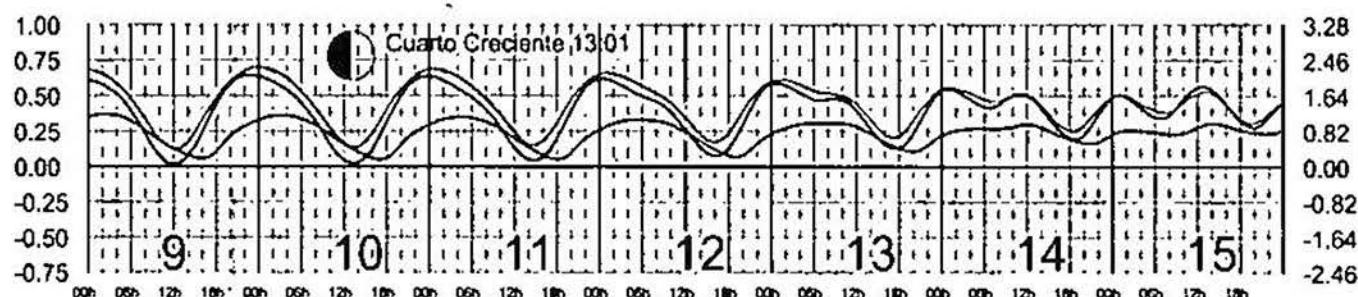
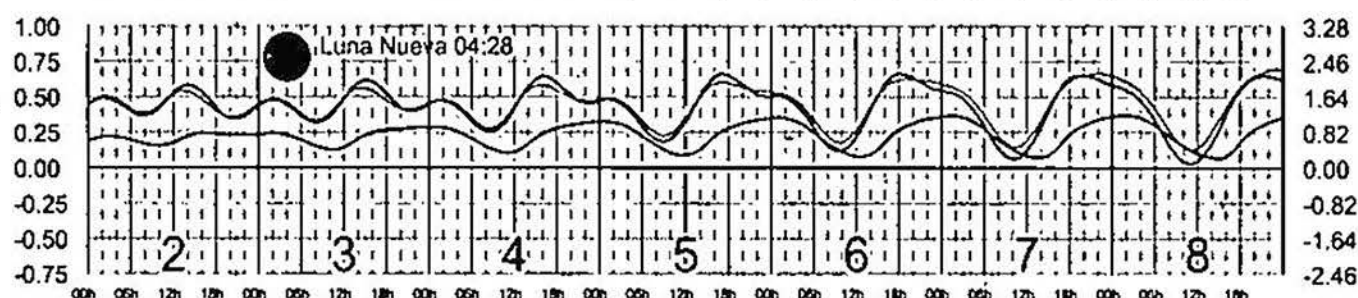
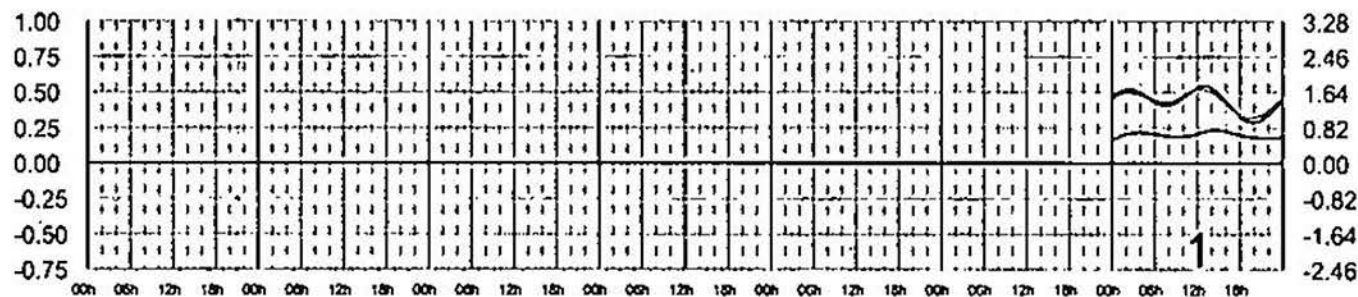
Hora del Meridiano 90°W

Plano de Referencia NBM

ALTAMIRA, TAMPS.
LA PESCA, TAMPS.
TAMPICO, TAMPS.



METROS DOMINGO LUNES MARTES MIERCOLES JUEVES VIERNES SABADO PIES



ABRIL, 2005


Hora del Meridiano 90(*W)

Plano de Referencia NBMI

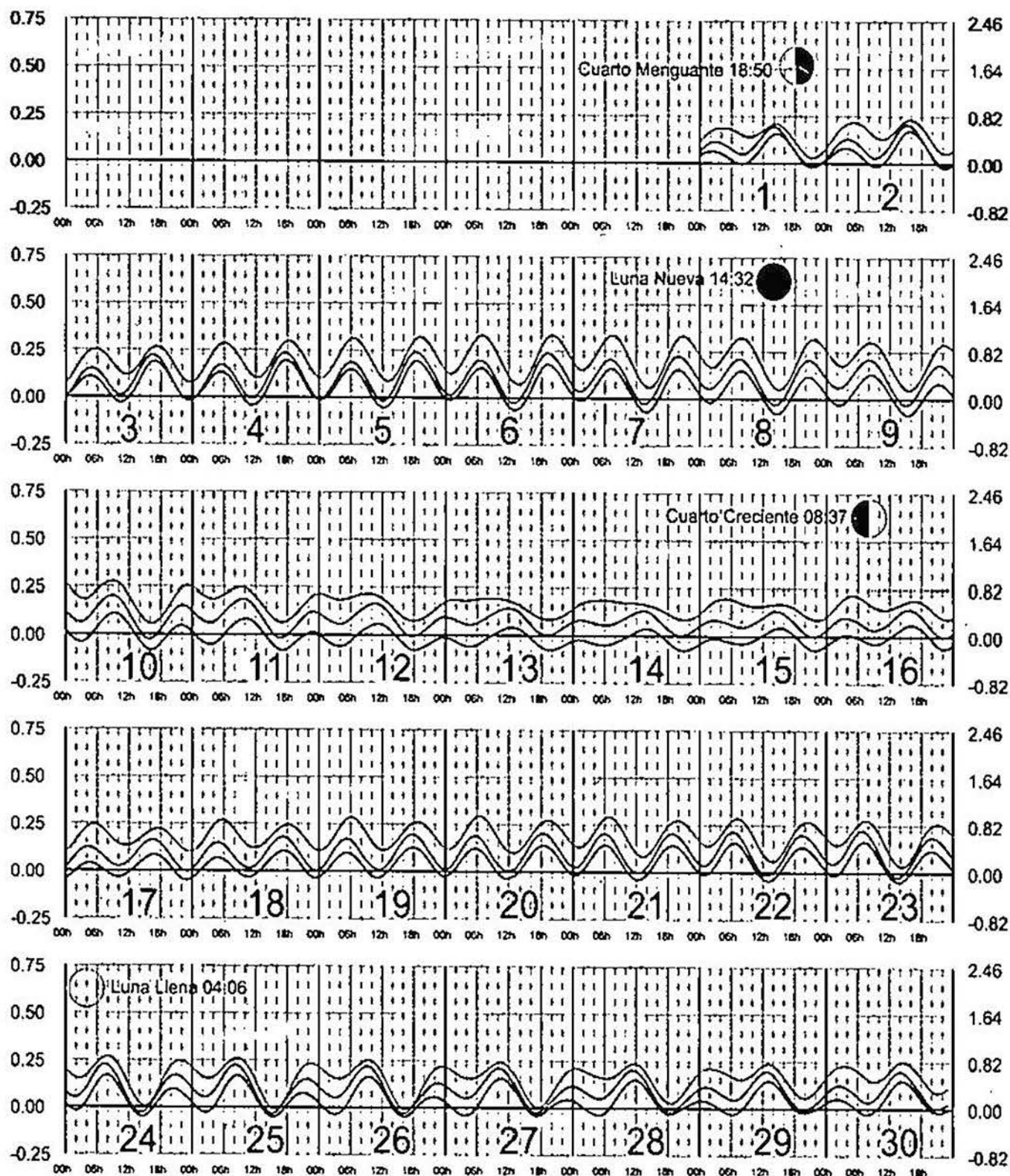
I. MUJERES, Q. ROO.

I. COZUMEL Q. ROO.

MAHAHUAL, Q. ROO.



METROS DOMINGO LUNES MARTES MIERCOLES JUEVES VIERNES SABADO PIES




SEPTIEMBRE, 2005

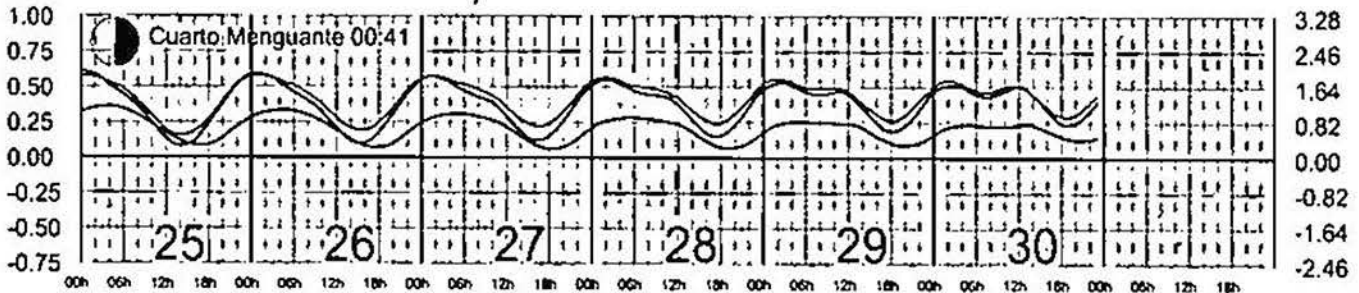
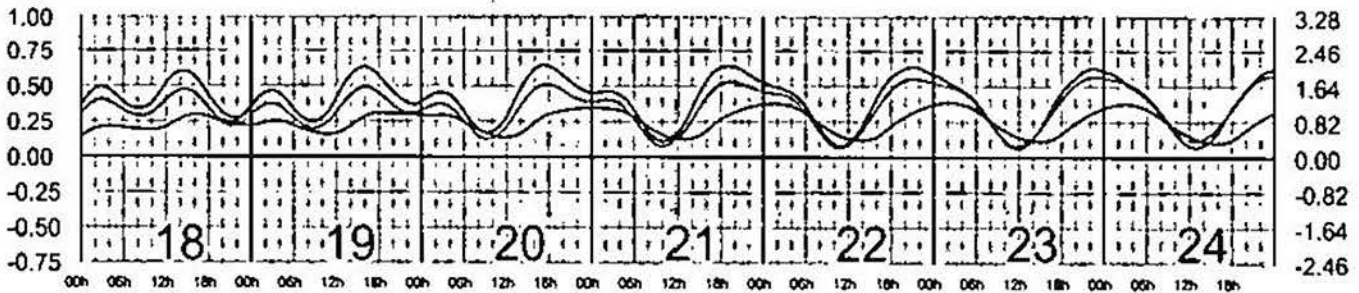
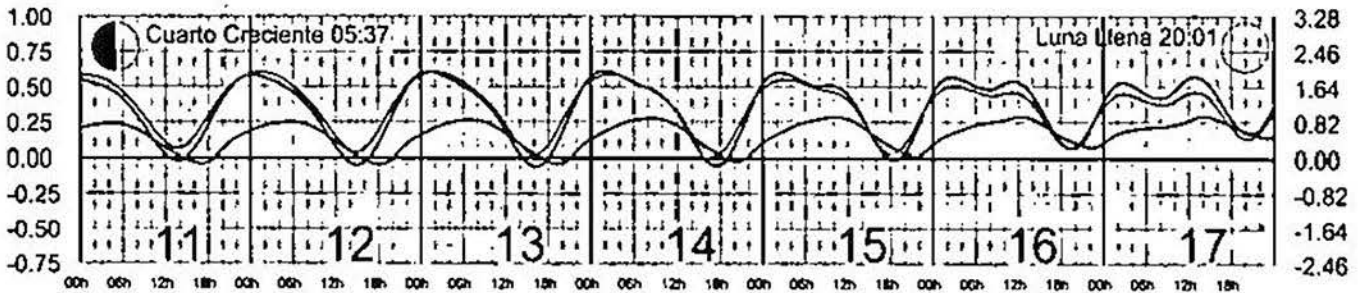
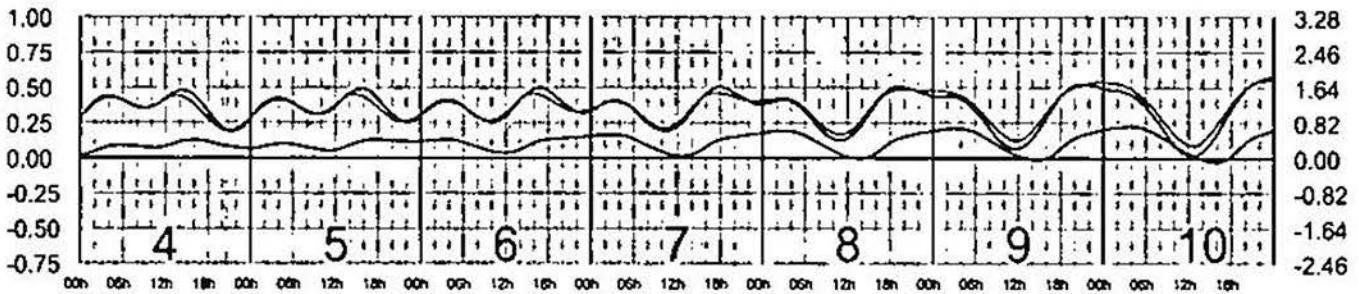
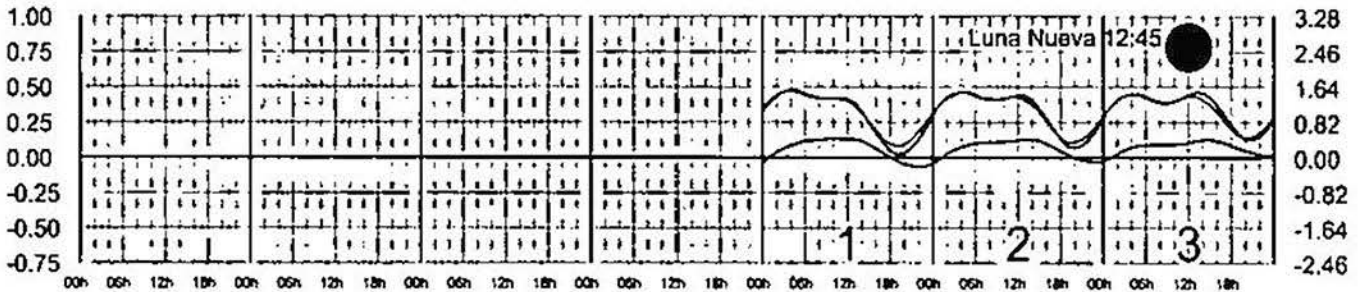
Hora del Meridiano 90°W

Plano de Referencia NBM

ALTAMIRA, TAMPS.
LA PESCA, TAMPS.
TAMPICO, TAMPS.



METROS DOMINGO LUNES MARTES MIERCOLES JUEVES VIERNES SABADO PIES




MAYO, 2005

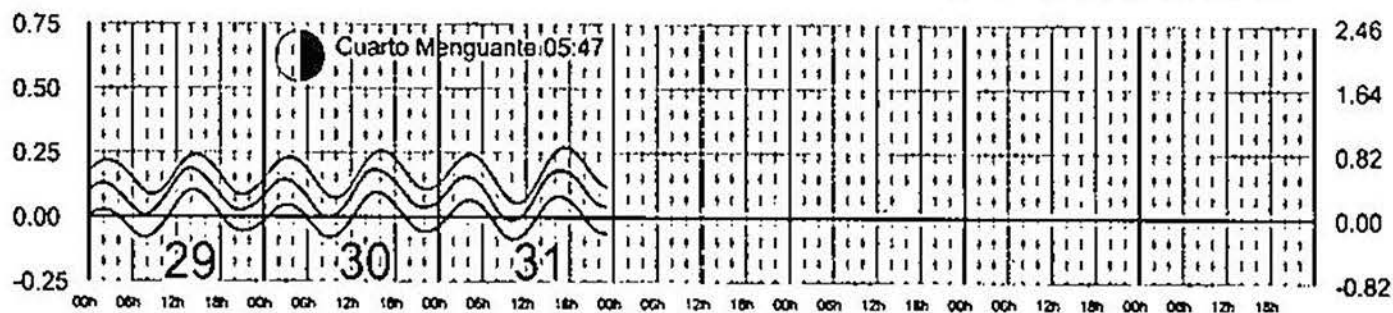
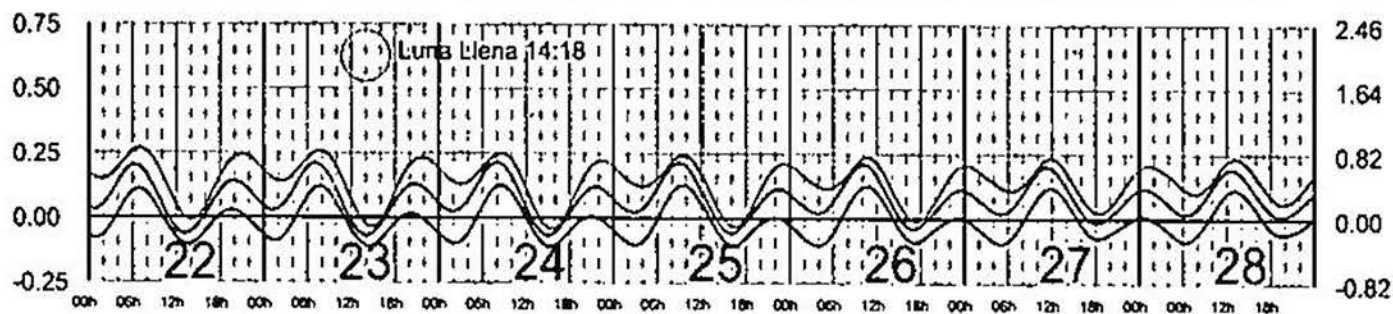
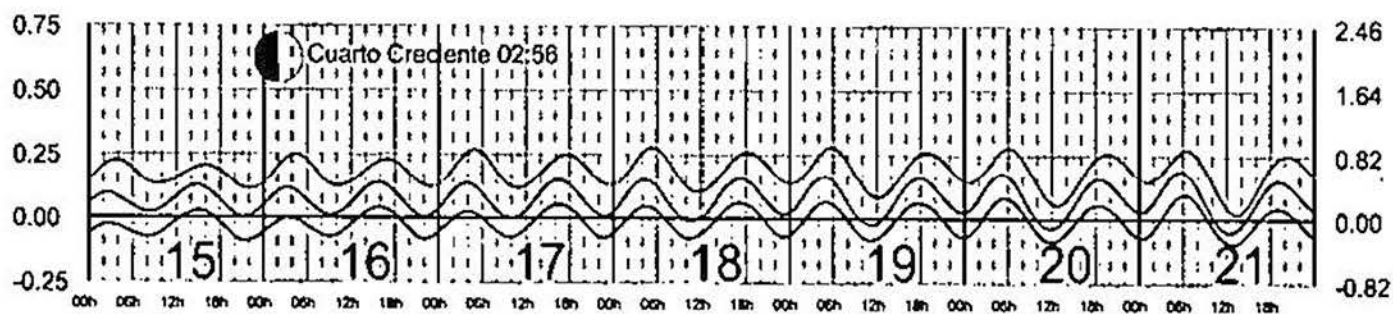
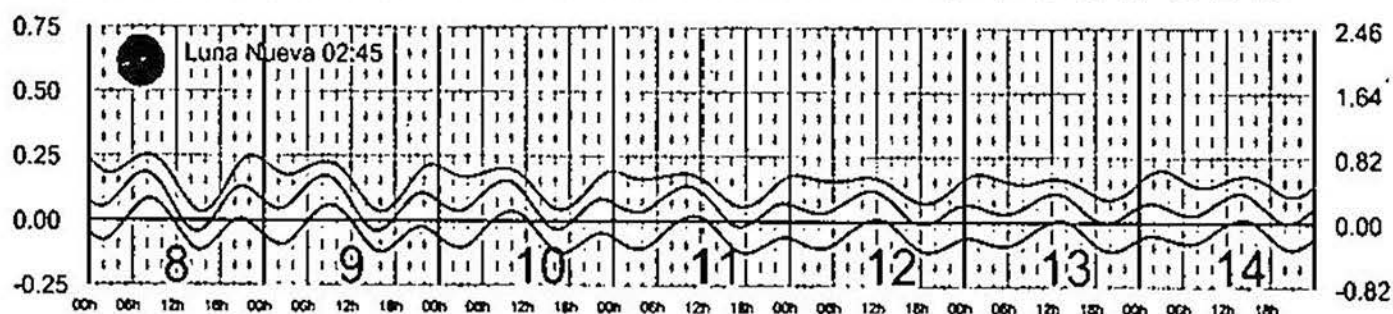
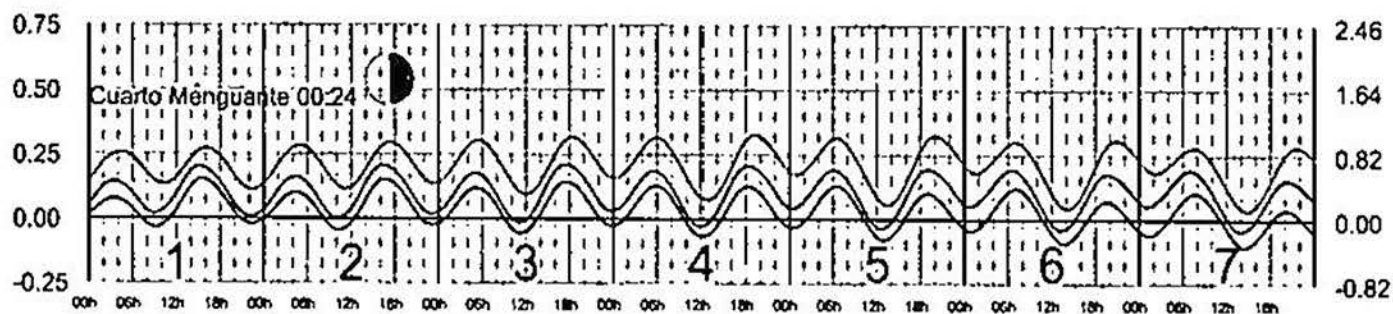
Hora del Meridiano 90(*W)

Plano de Referencia NBMI

I. MUJERES, Q. ROO.
I. COZUMEL, Q. ROO.
MAHAHUAL, Q. ROO.



METROS DOMINGO LUNES MARTES MIERCOLES JUEVES VIERNES SABADO PIES




AGOSTO, 2005

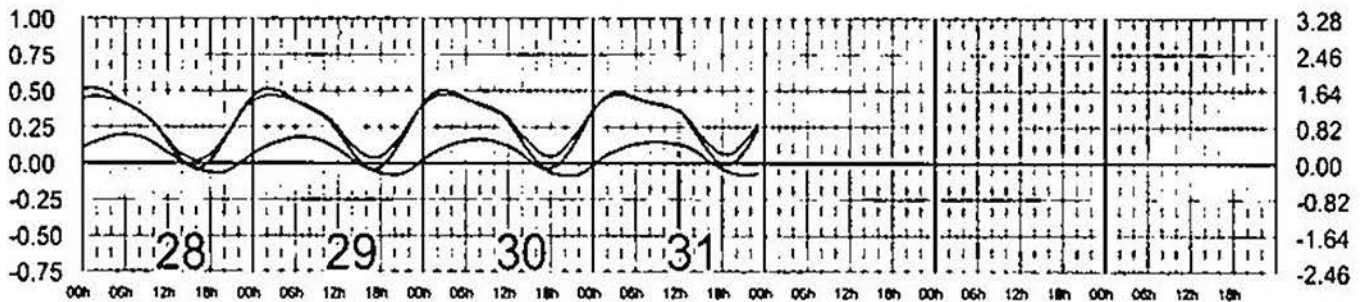
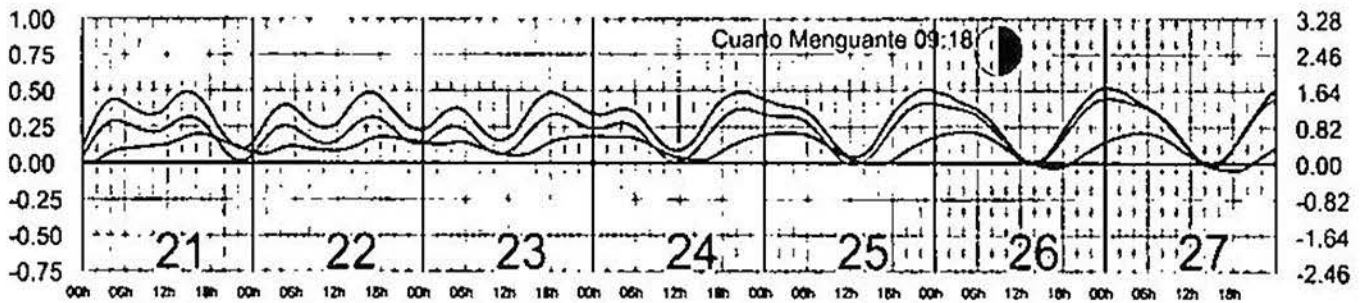
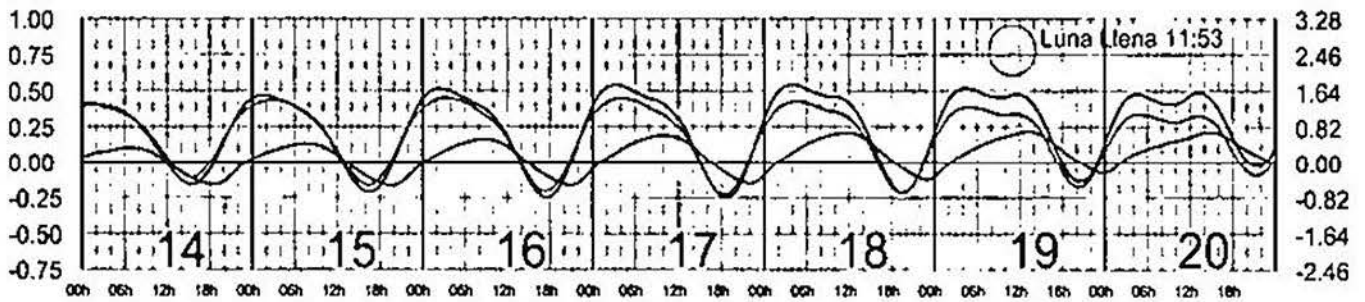
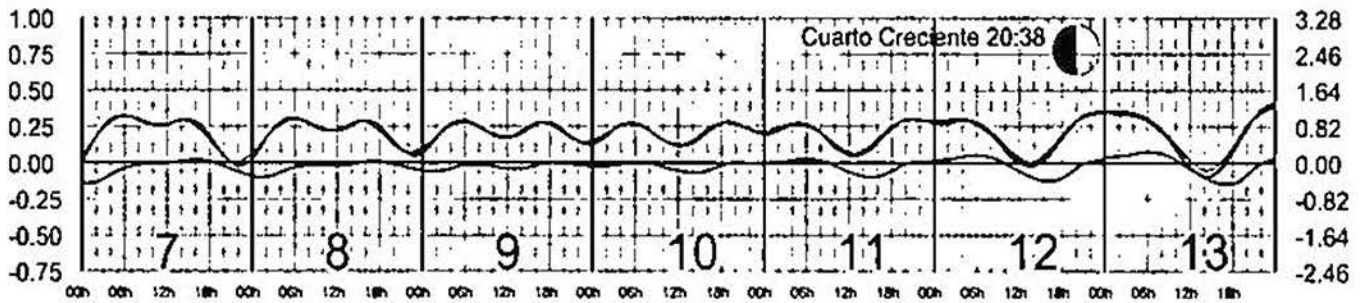
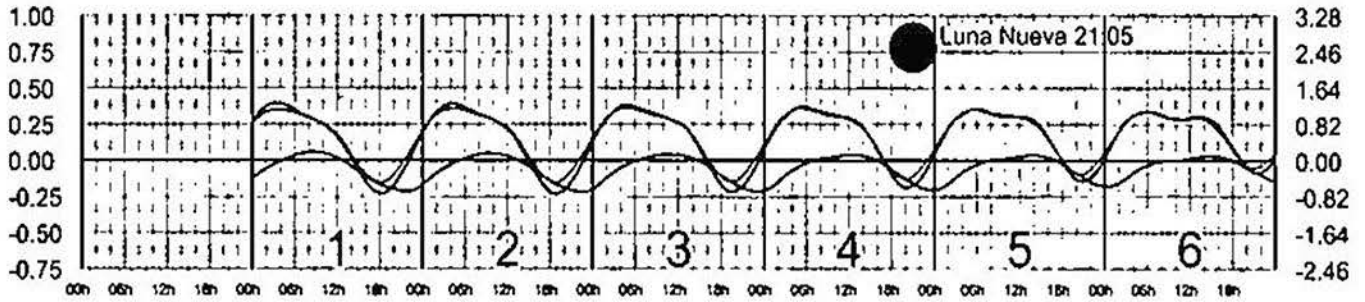
Hora del Meridiano 90°W

Plano de Referencia NBM

ALTAMIRA; TAMPS.
LA PESCA, TAMPS.
TAMPICO, TAMPS.



METROS DOMINGO LUNES MARTES MIERCOLES JUEVES VIERNES SABADO PIES



JUNIO, 2005

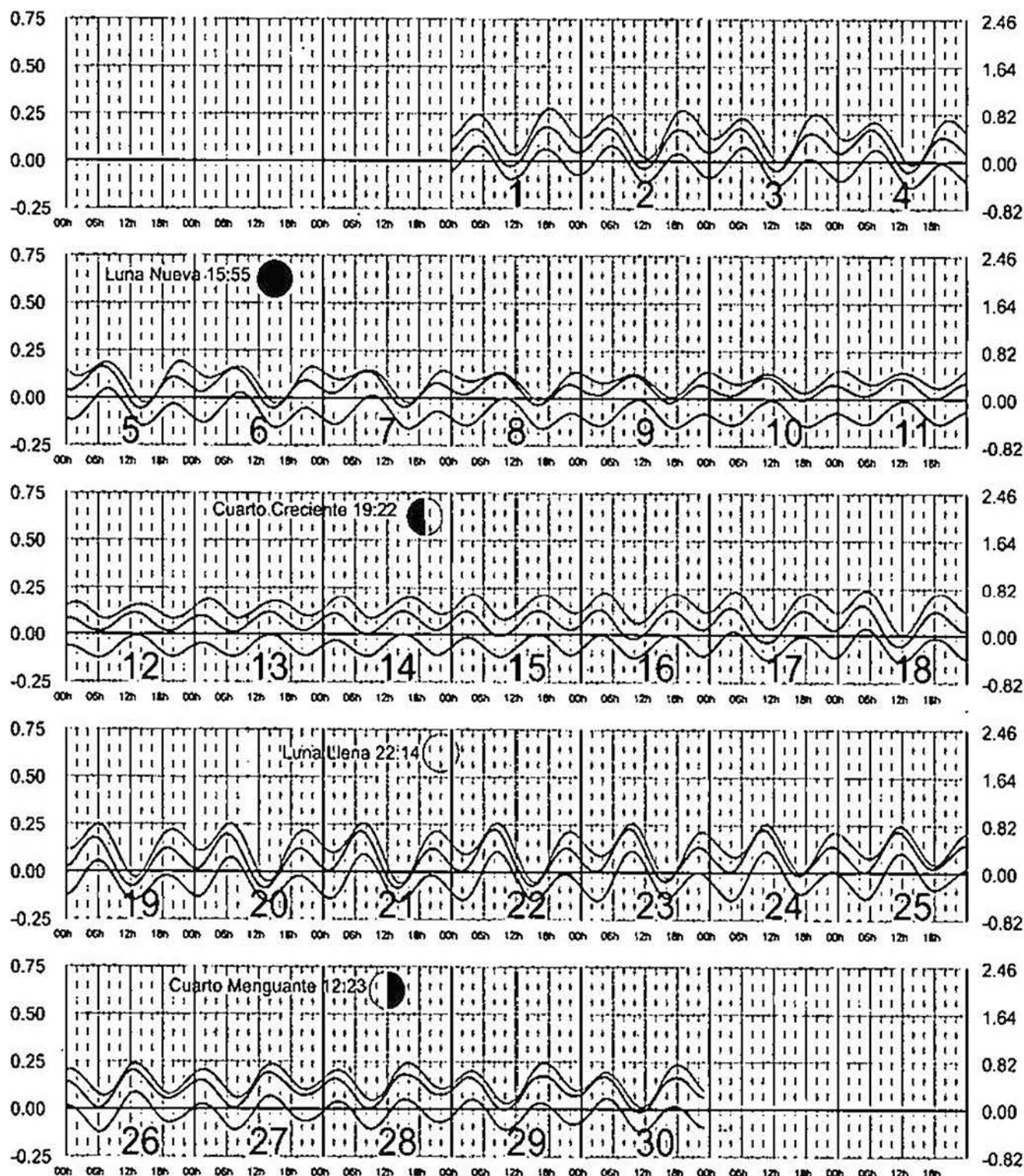
Hora del Meridiano 90(*W)

Plano de Referencia NBMI

I. MUJERES, Q. ROO.
I. COZUMEL, Q. ROO.
MAHAHUAL, Q. ROO.



METROS DOMINGO LUNES MARTES MIERCOLES JUEVES VIERNES SABADO PIES



JULIO, 2005


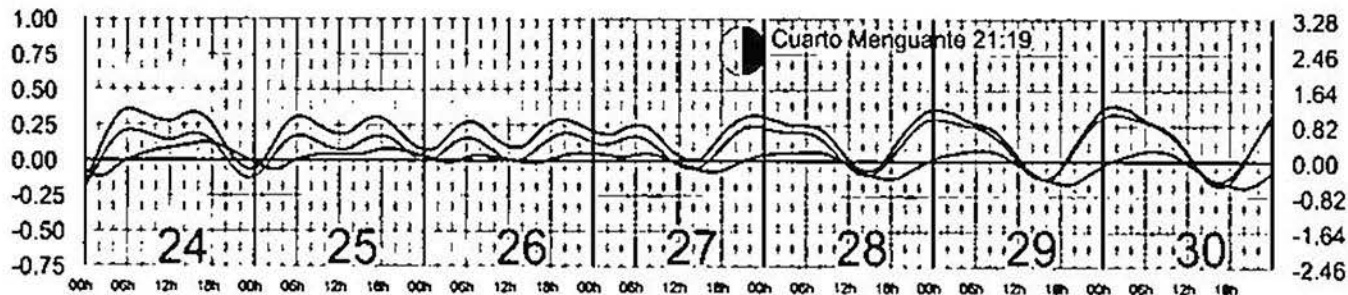
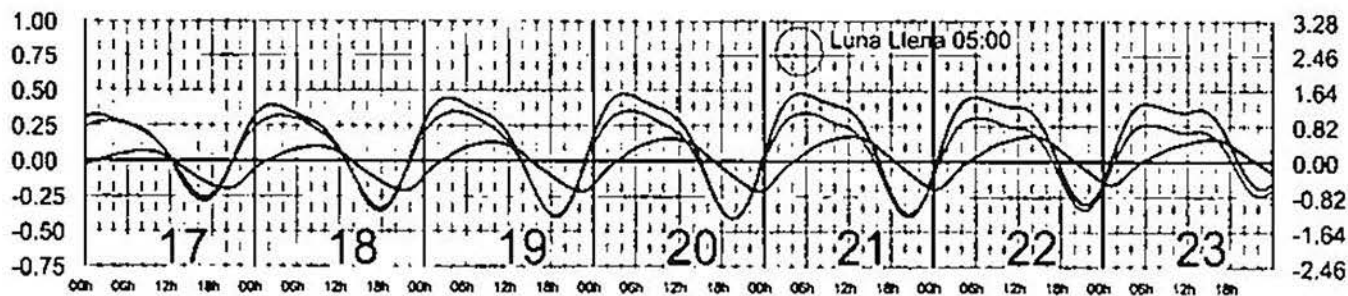
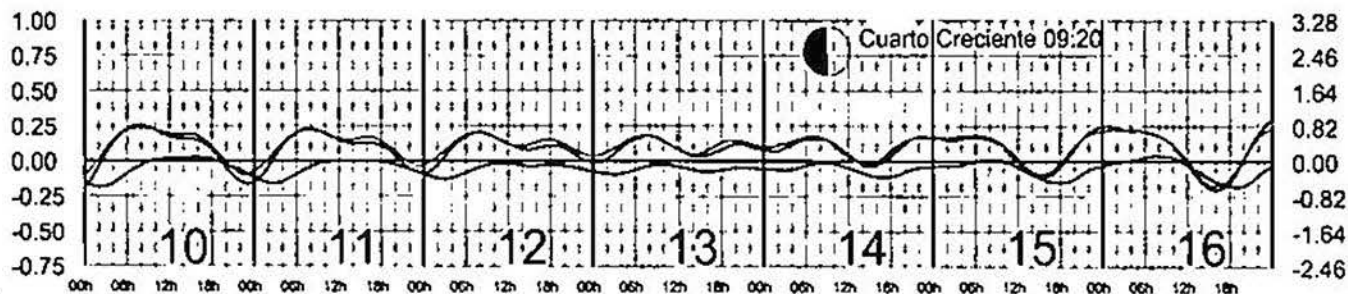
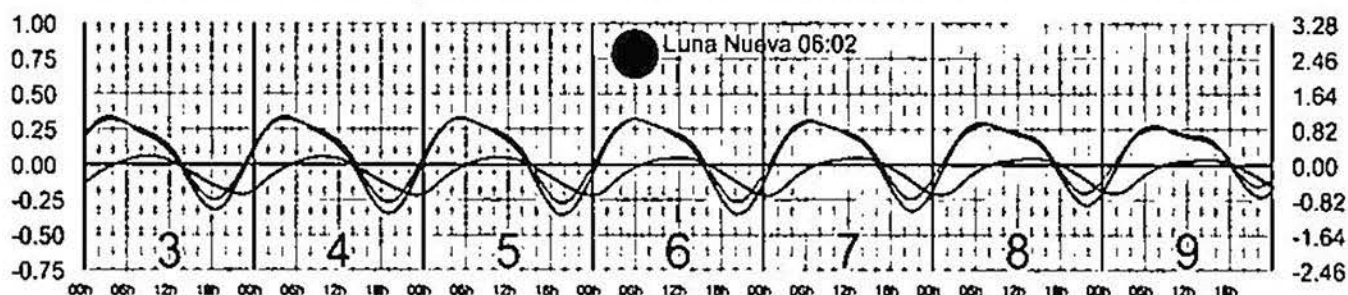

Hora del Meridiano 90°W

Plano de Referencia NBM

ALTAMIRA, TAMPS.
LA PESCA, TAMPS.
TAMPICO, TAMPS.



METROS DOMINGO LUNES MARTES MIERCOLES JUEVES VIERNES SABADO PIES



JULIO, 2005


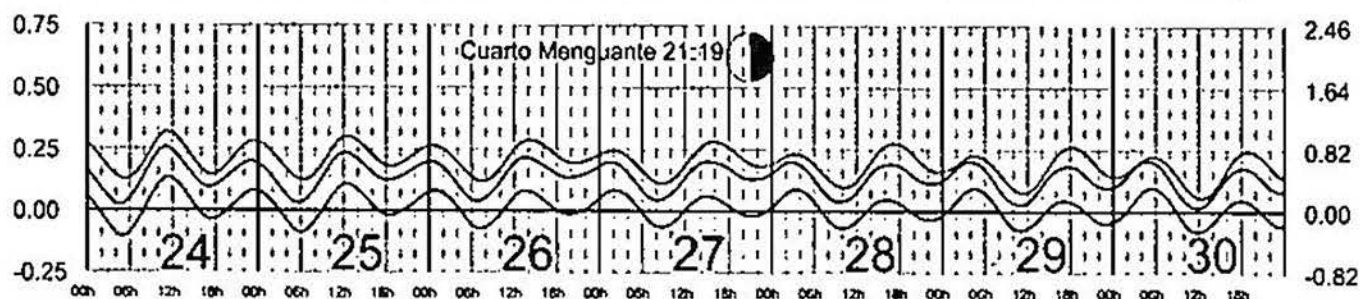
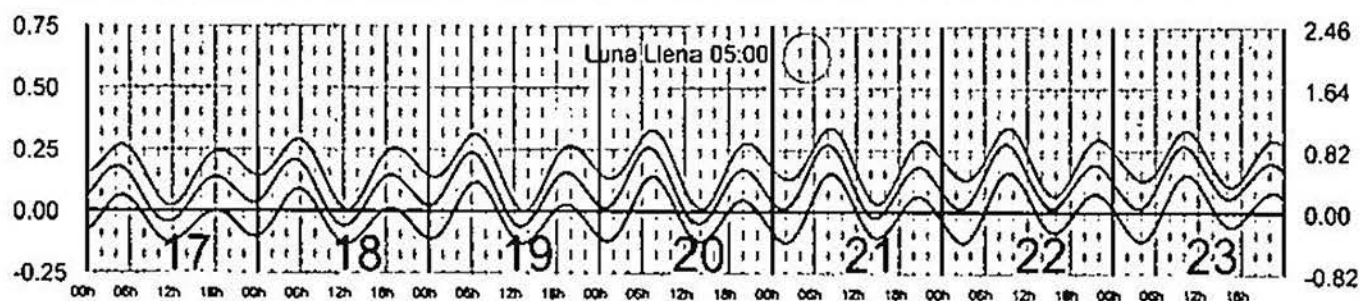
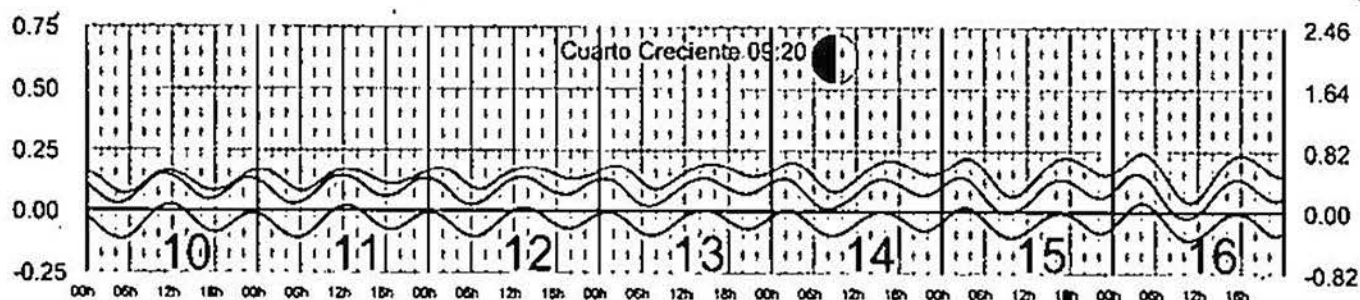
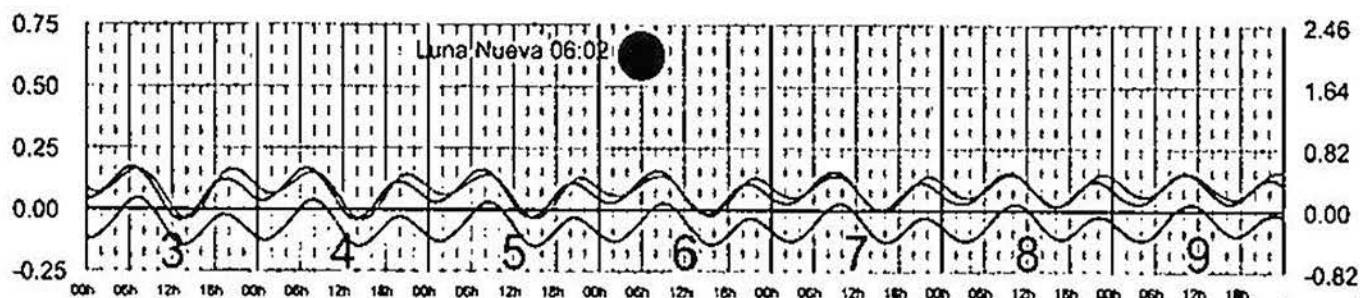
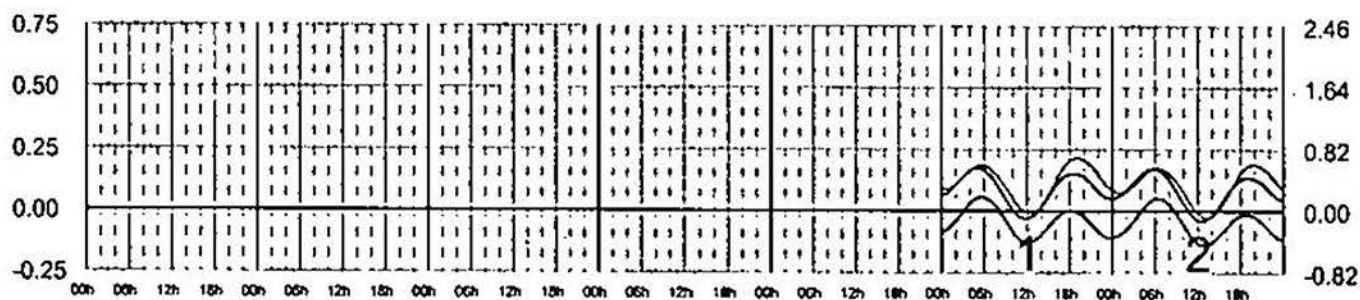
Hora del Meridiano 90(W)

Plano de Referencia NBM1

I. MUJERES, Q. ROO
I. COZUMEL, Q. ROO.
MAHAHUAL, Q. ROO.



METROS DOMINGO LUNES MARTES MIERCOLES JUEVES VIERNES SABADO PIES




JUNIO, 2005

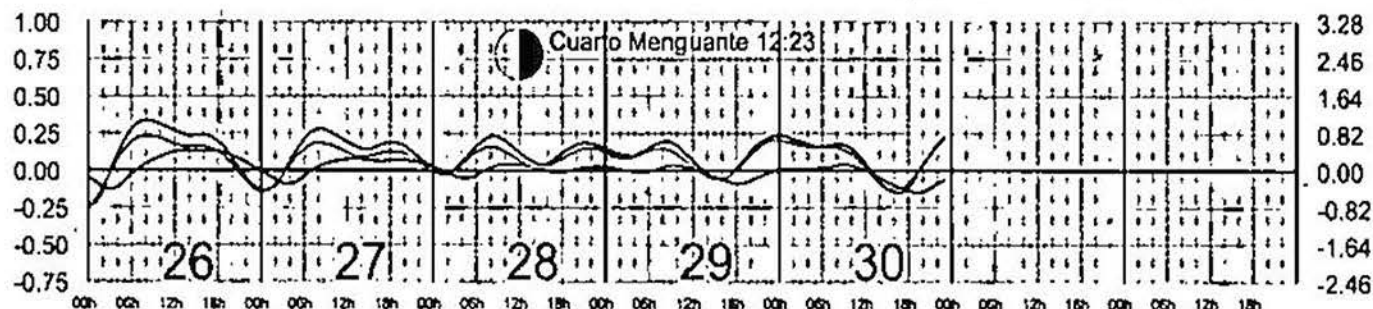
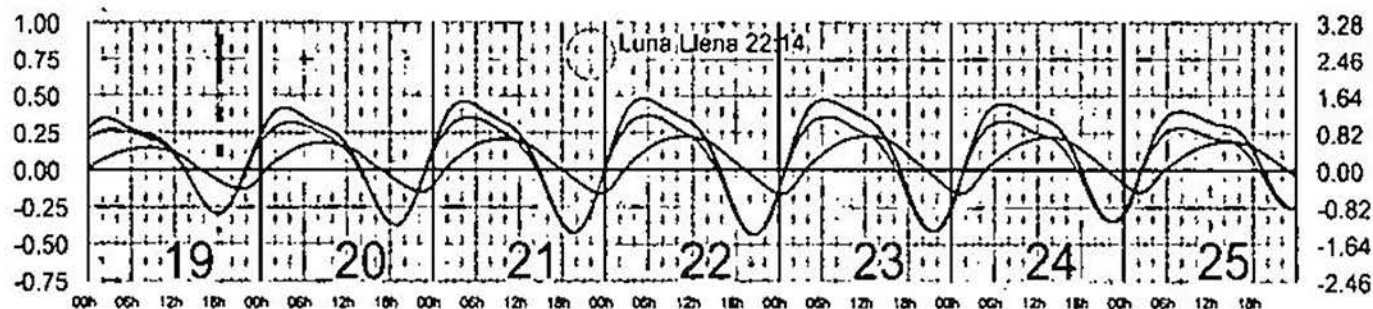
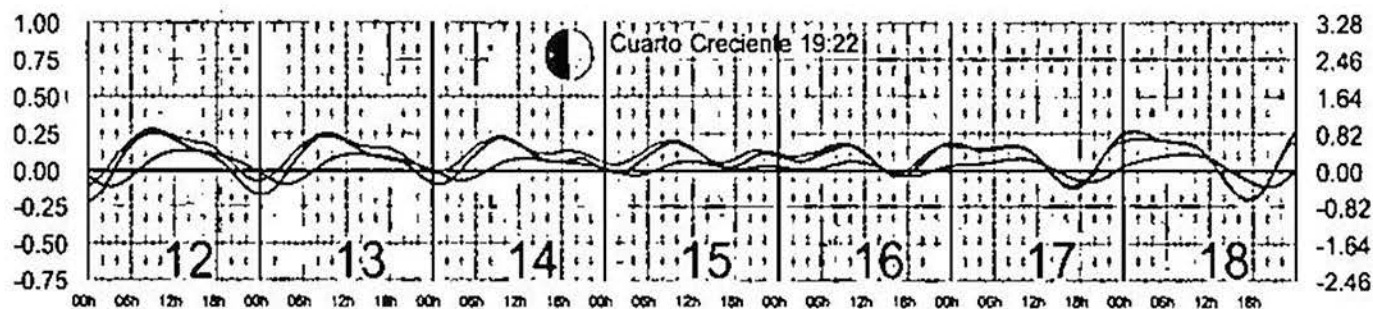
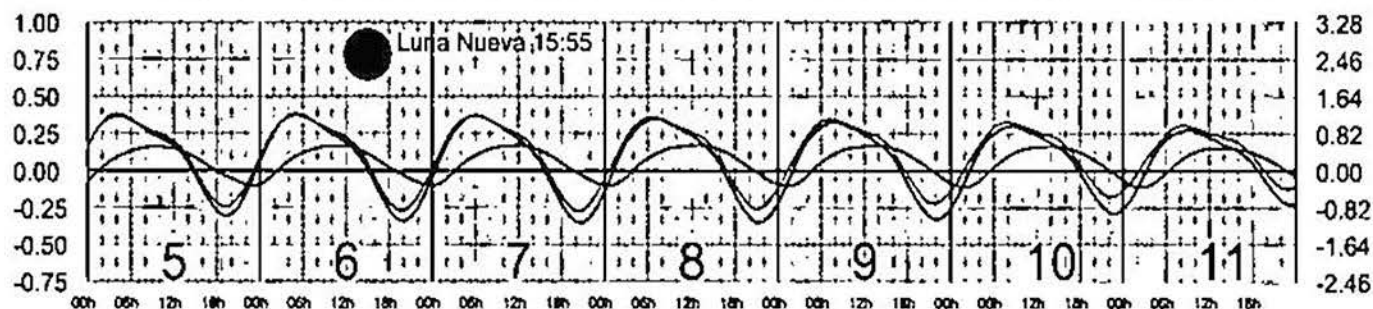
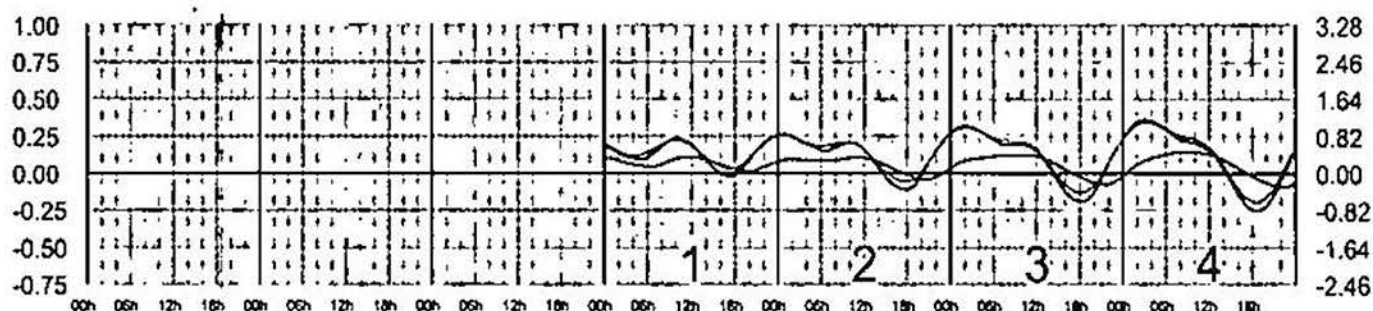
Hora del Meridiano 90°W

Plano de Referencia NBM

ALTAMIRA, TAMPS.
LA PESCA, TAMPS.
TAMPICO, TAMPS.



METROS DOMINGO LUNES MARTES MIERCOLES JUEVES VIERNES SABADO PIES



AGOSTO, 2005

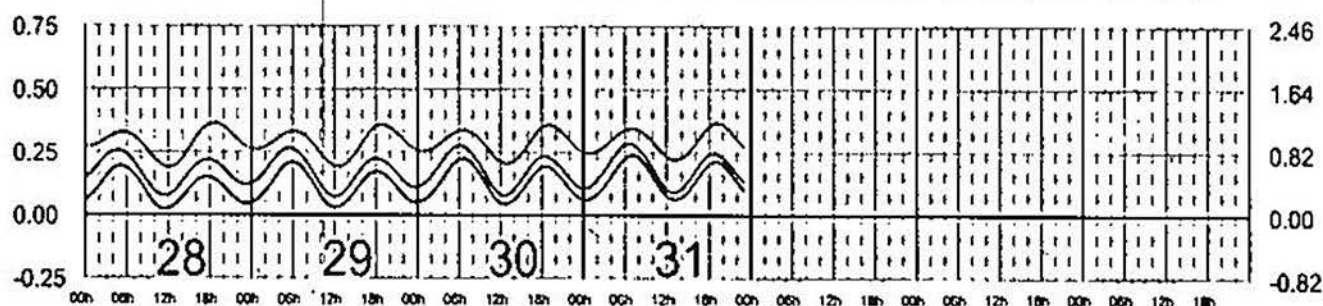
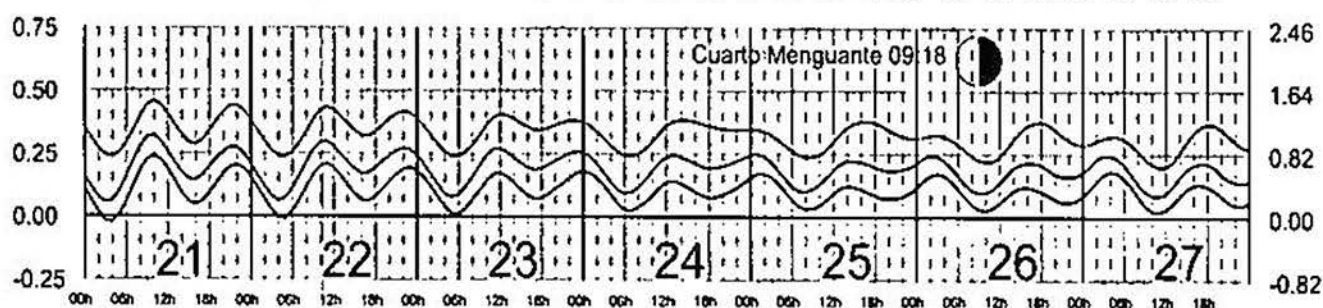
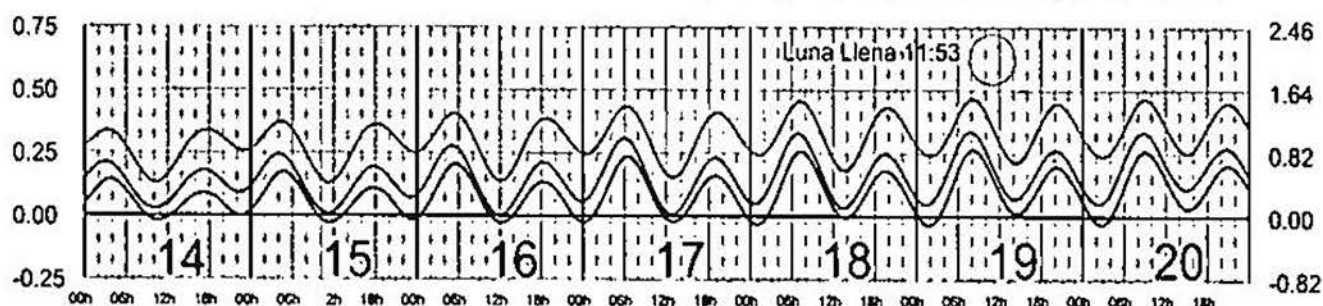
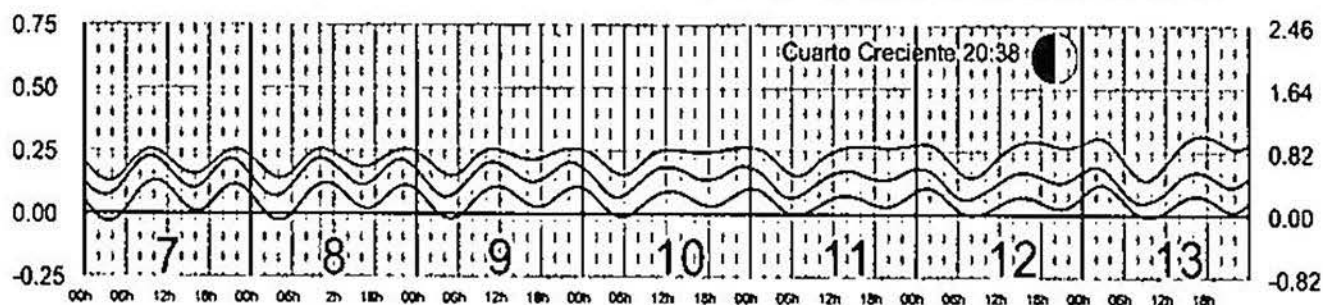
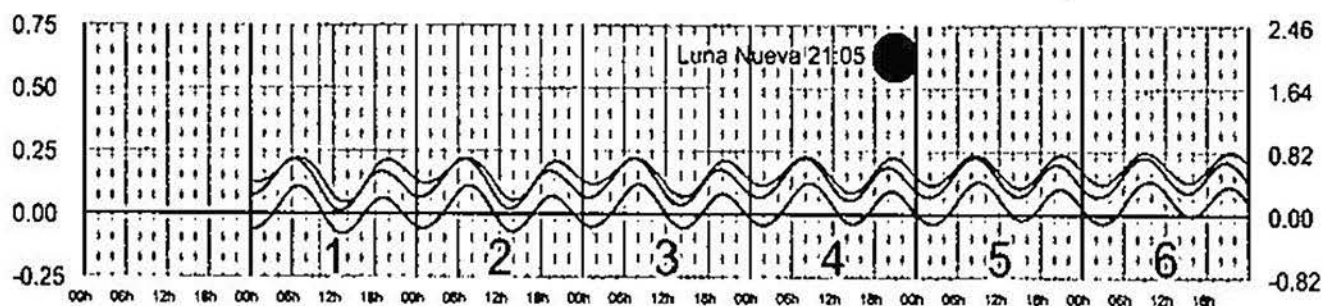
Hora del Meridiano 90(*W)

Plano de Referencia NBMI

I. MUJERES, Q. ROO.
I. COZUMEL, Q. ROO.
MAHAHUAL, Q. ROO.



METROS DOMINGO LUNES MARTES MIERCOLES JUEVES VIERNES SABADO PIES



MAYO, 2005

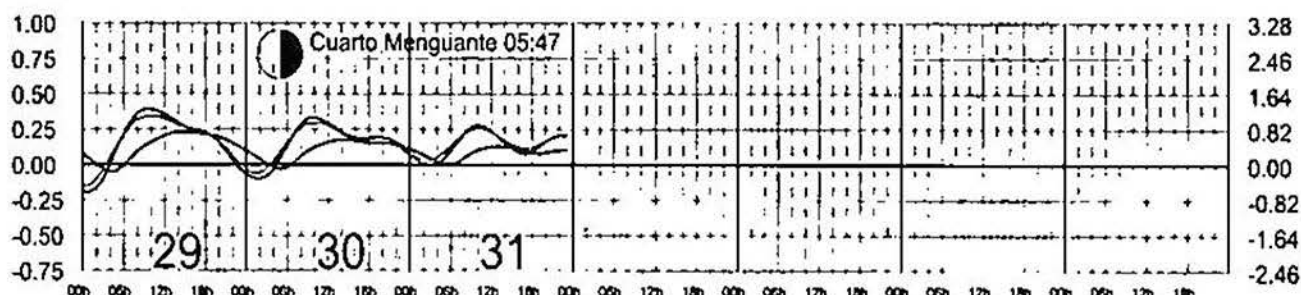
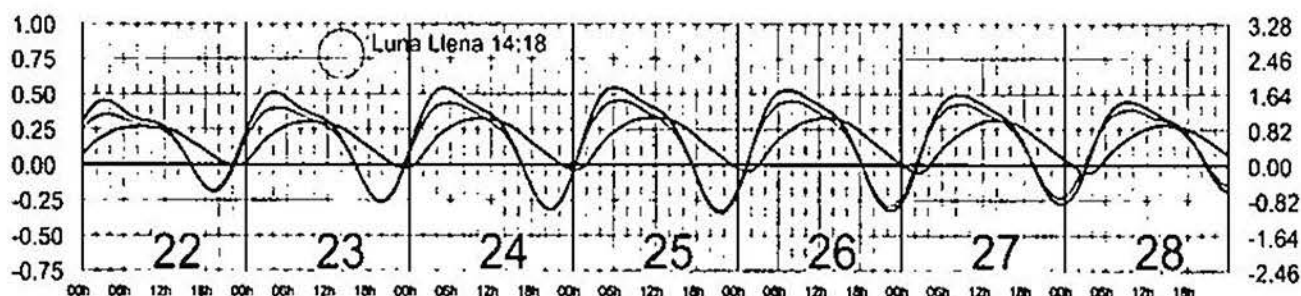
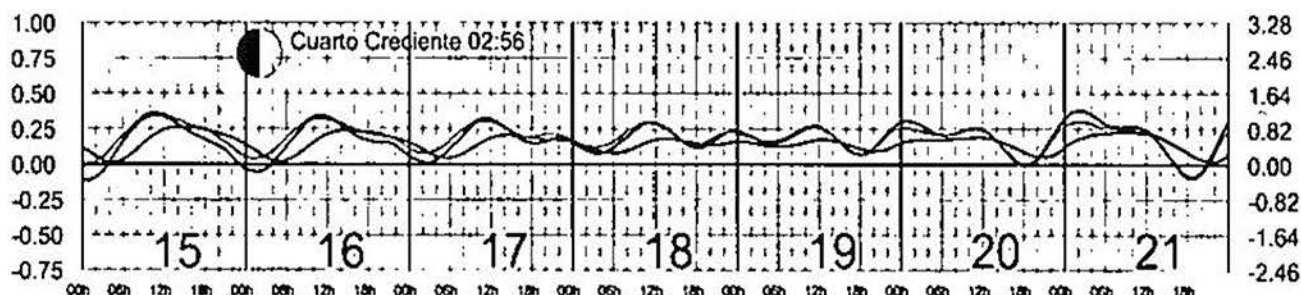
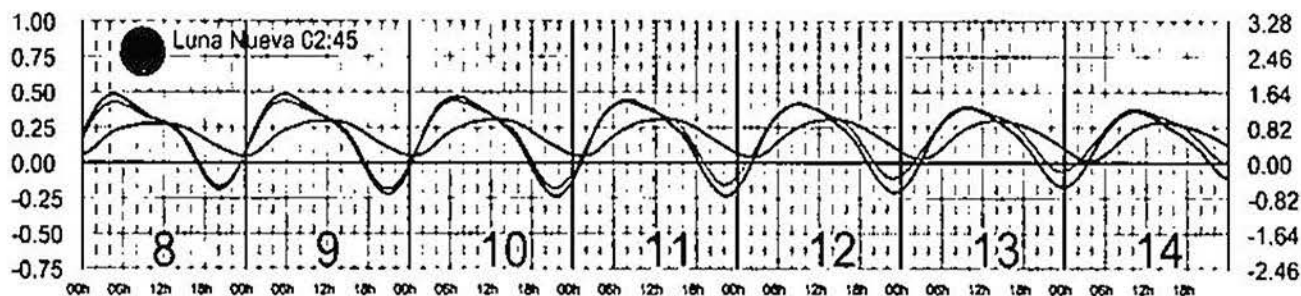
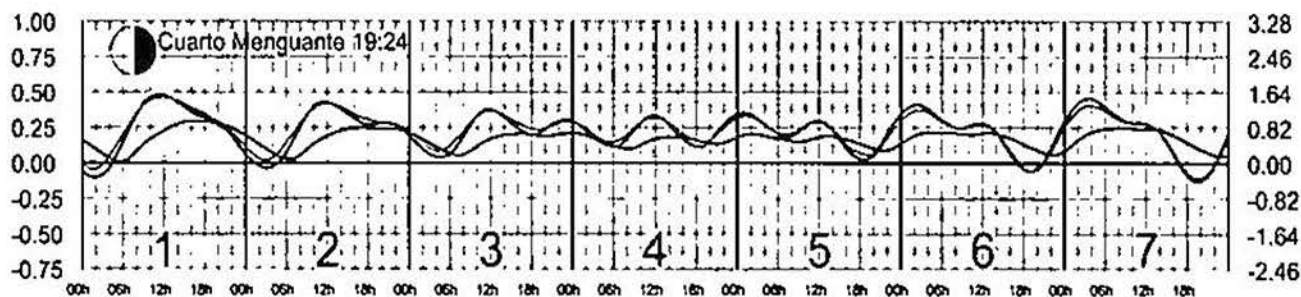
Hora del Meridiano 90°W

Plano de Referencia NBM

ALTAMIRA, TAMPS.
LA PESCA, TAMPS.
TAMPICO, TAMPS.



METROS DOMINGO LUNES MARTES MIERCOLES JUEVES VIERNES SABADO PIES



SEPTIEMBRE, 2005

Hora del Meridiano 90(*W)

Plano de Referencia NBM1

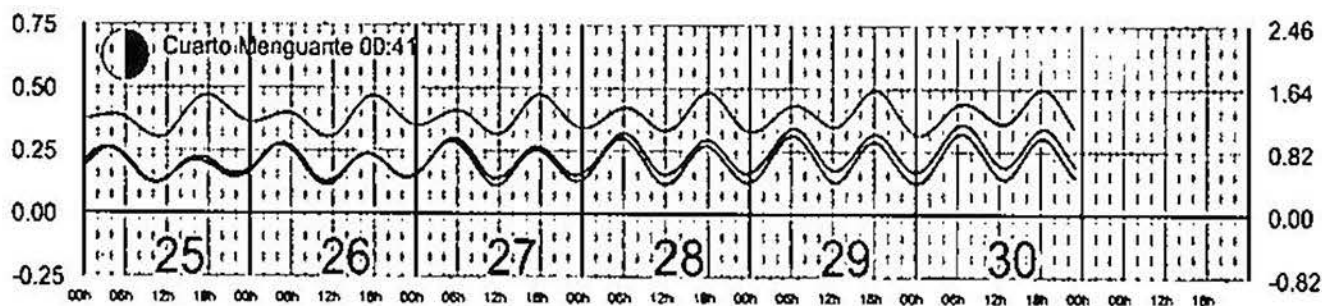
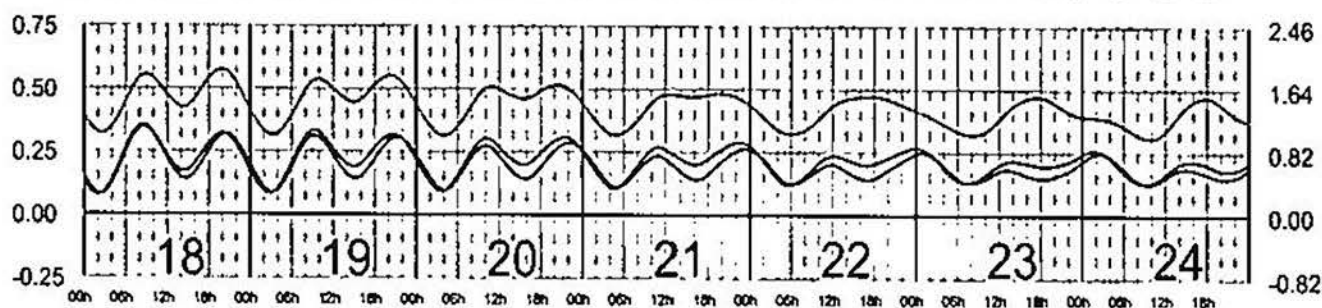
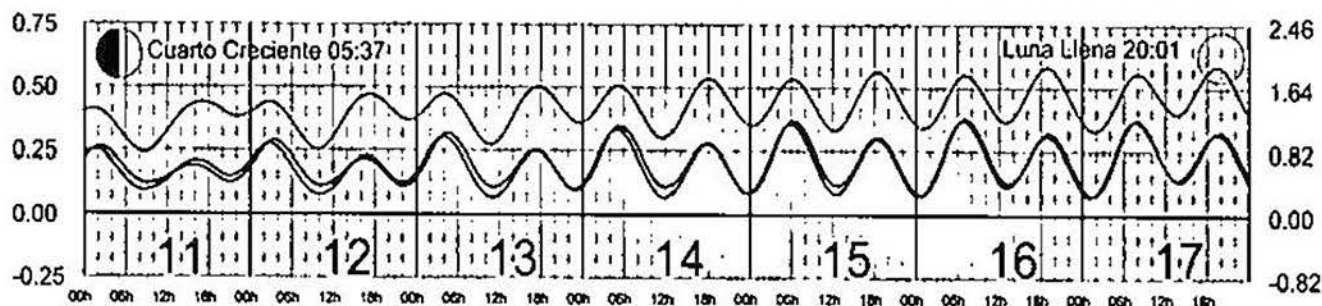
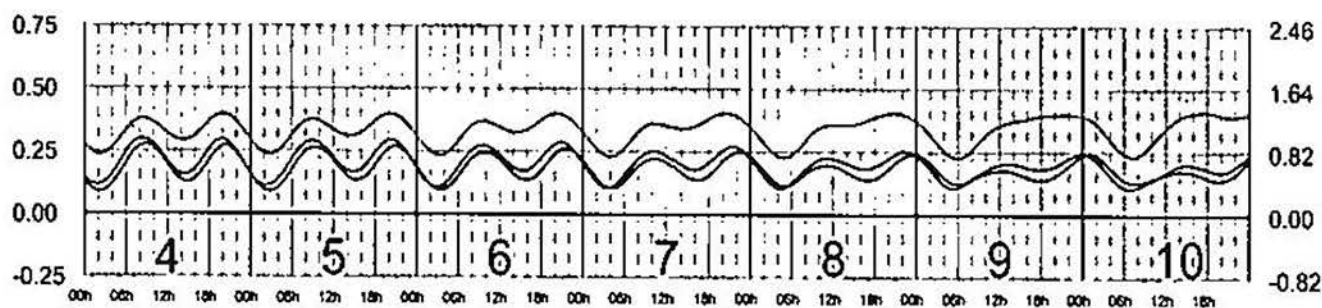
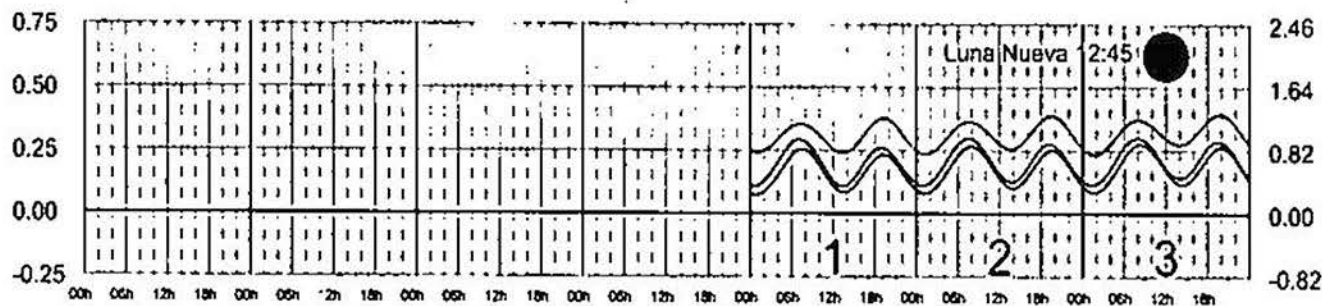
I. MUJERES, Q. ROO.

I. COZUMEL, Q. ROO.

MAHAHUAL, Q. ROO.



METROS DOMINGO LUNES MARTES MIERCOLES JUEVES VIERNES SABADO PIES

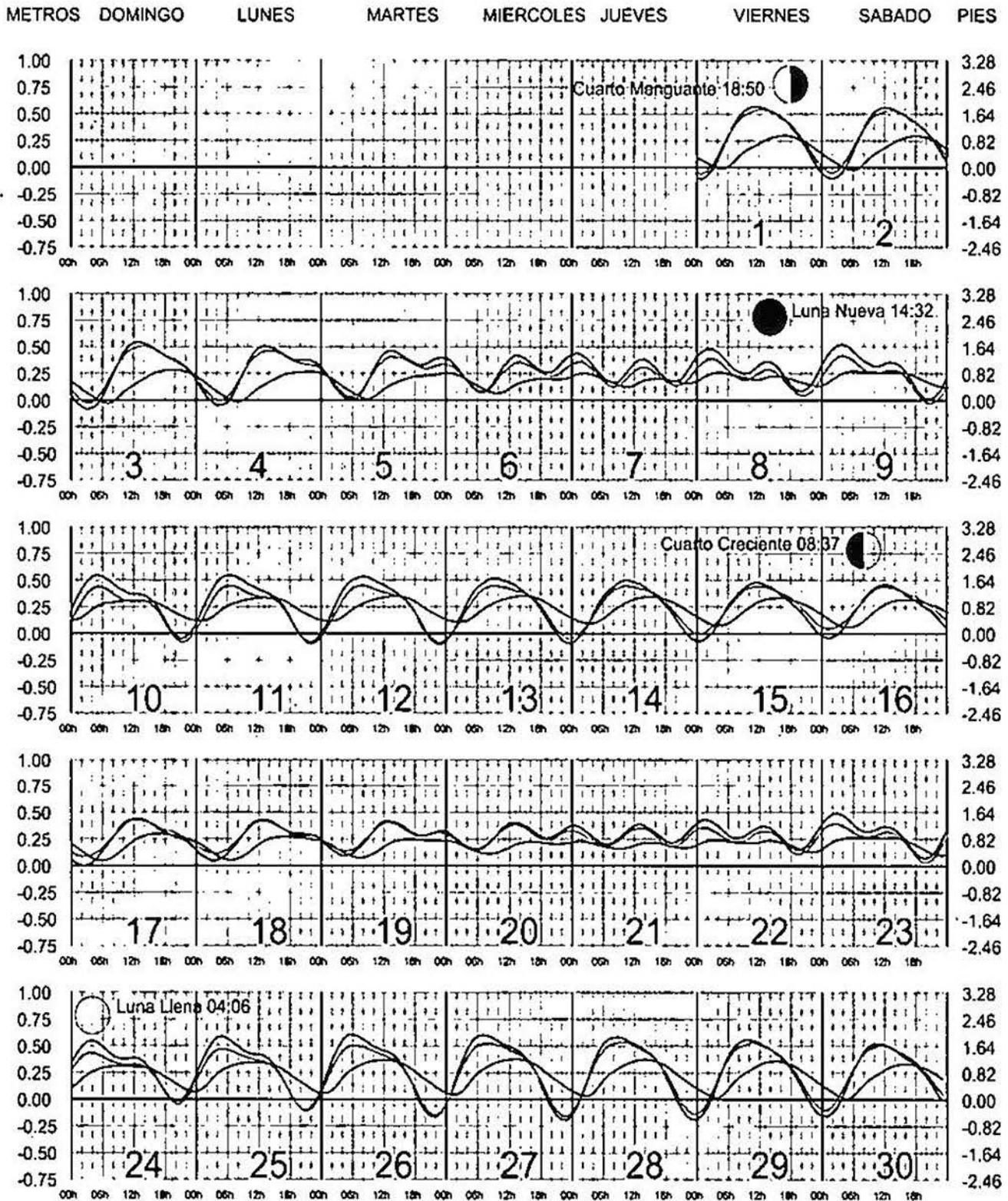


ABRIL, 2005

Hora del Meridiano 90°W

Plano de Referencia NBM

ALTAMIRA, TAMPS.
LA PESCA, TAMPS.
TAMPICO, TAMPS.




OCTUBRE, 2005


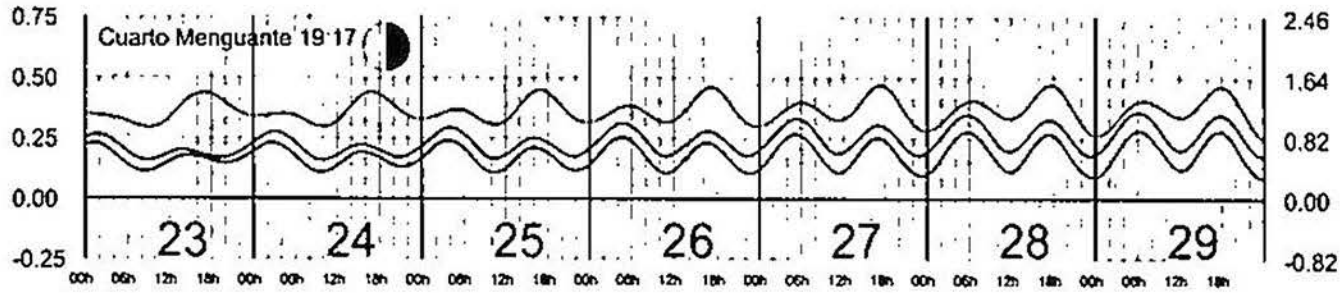
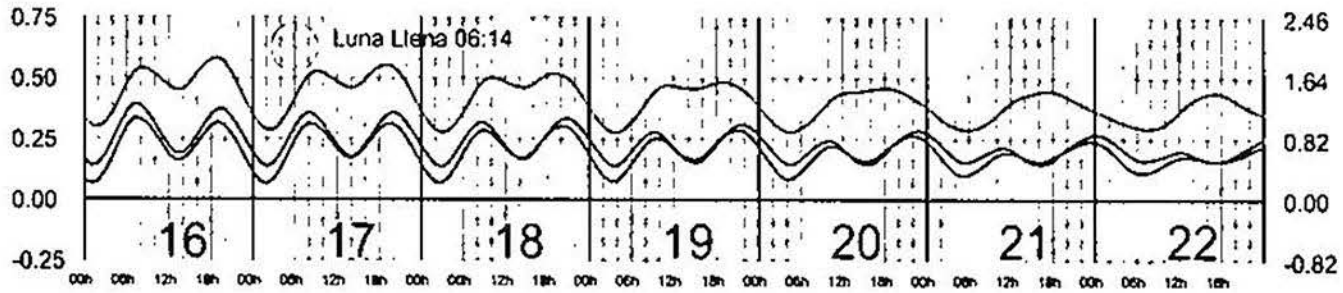
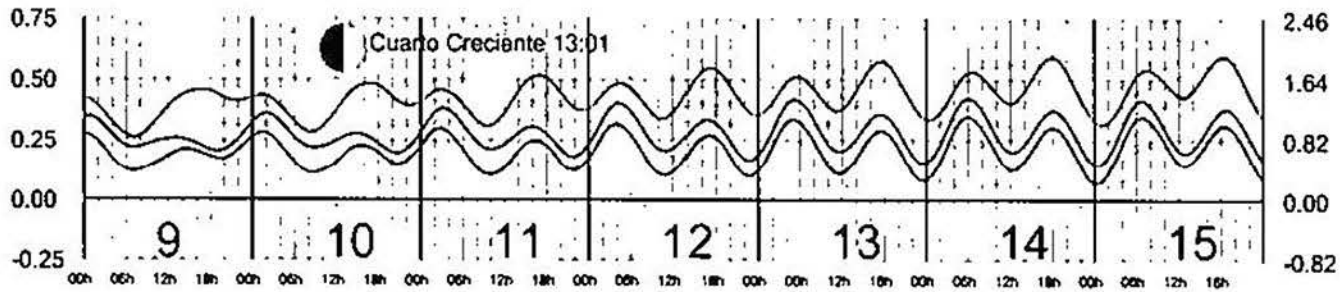
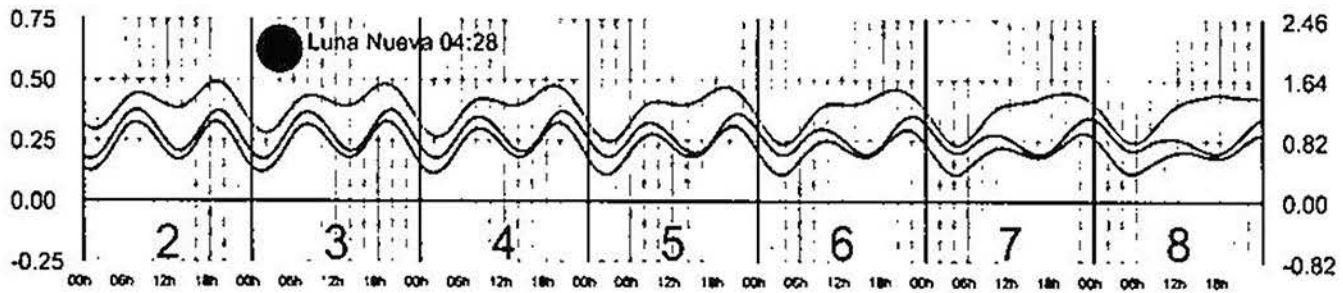
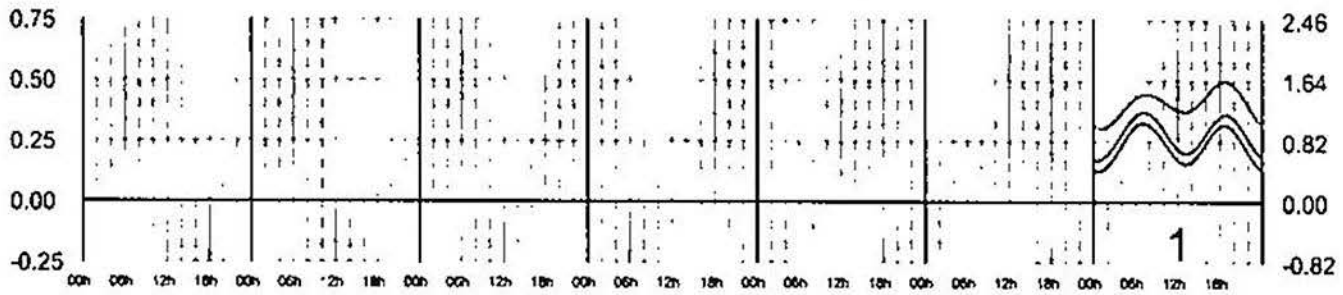
Hora del Meridiano 90(*W)

Plano de Referencia NBMI

I. MUJERES, Q. ROO.
I. COZUMEL, Q. ROO.
MAHAHUAL, Q. ROO.



METROS DOMINGO LUNES MARTES MIERCOLES JUEVES VIERNES SABADO PIES



MARZO, 2005

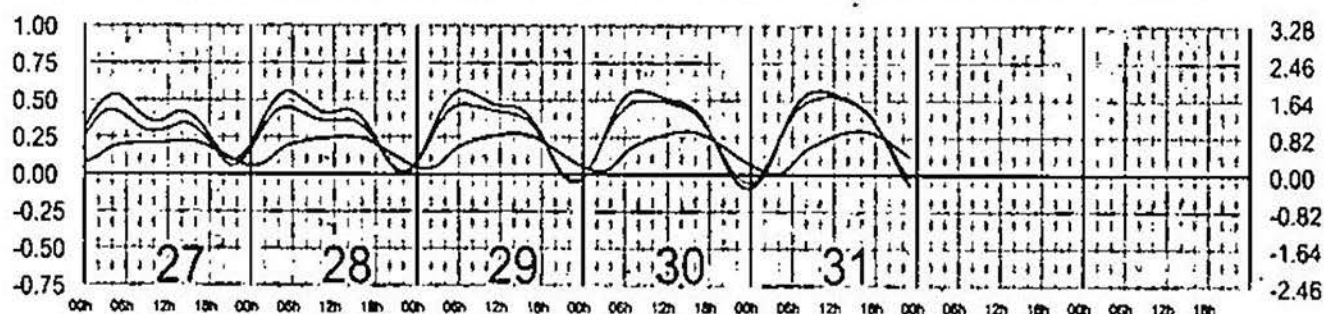
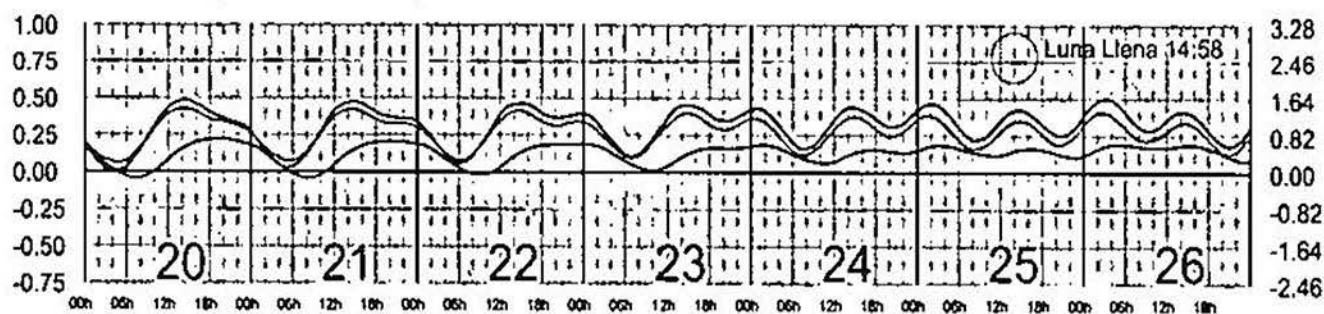
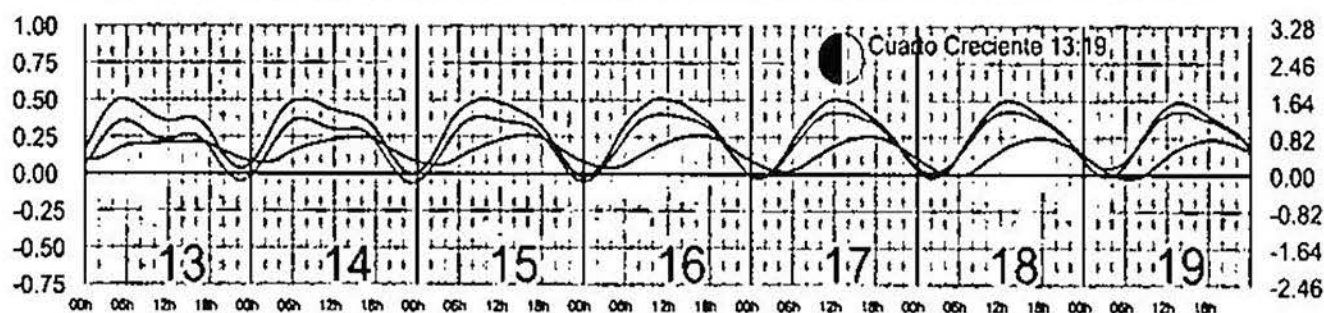
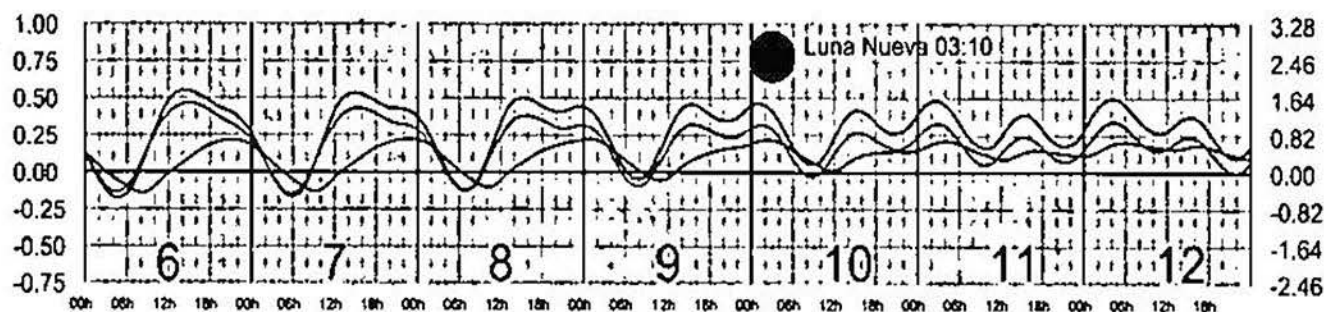
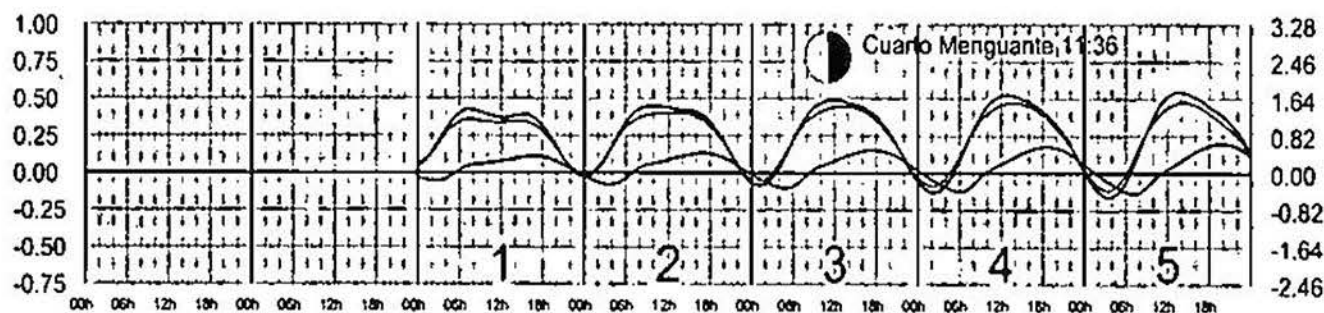
Hora del Meridiano 90°W

Plano de Referencia NBM

ALTAMIRA, TAMPS.
LA PESCA, TAMPS.
TAMPICO, TAMPS.



METROS DOMINGO LUNES MARTES MIERCOLES JUEVES VIERNES SABADO PIES

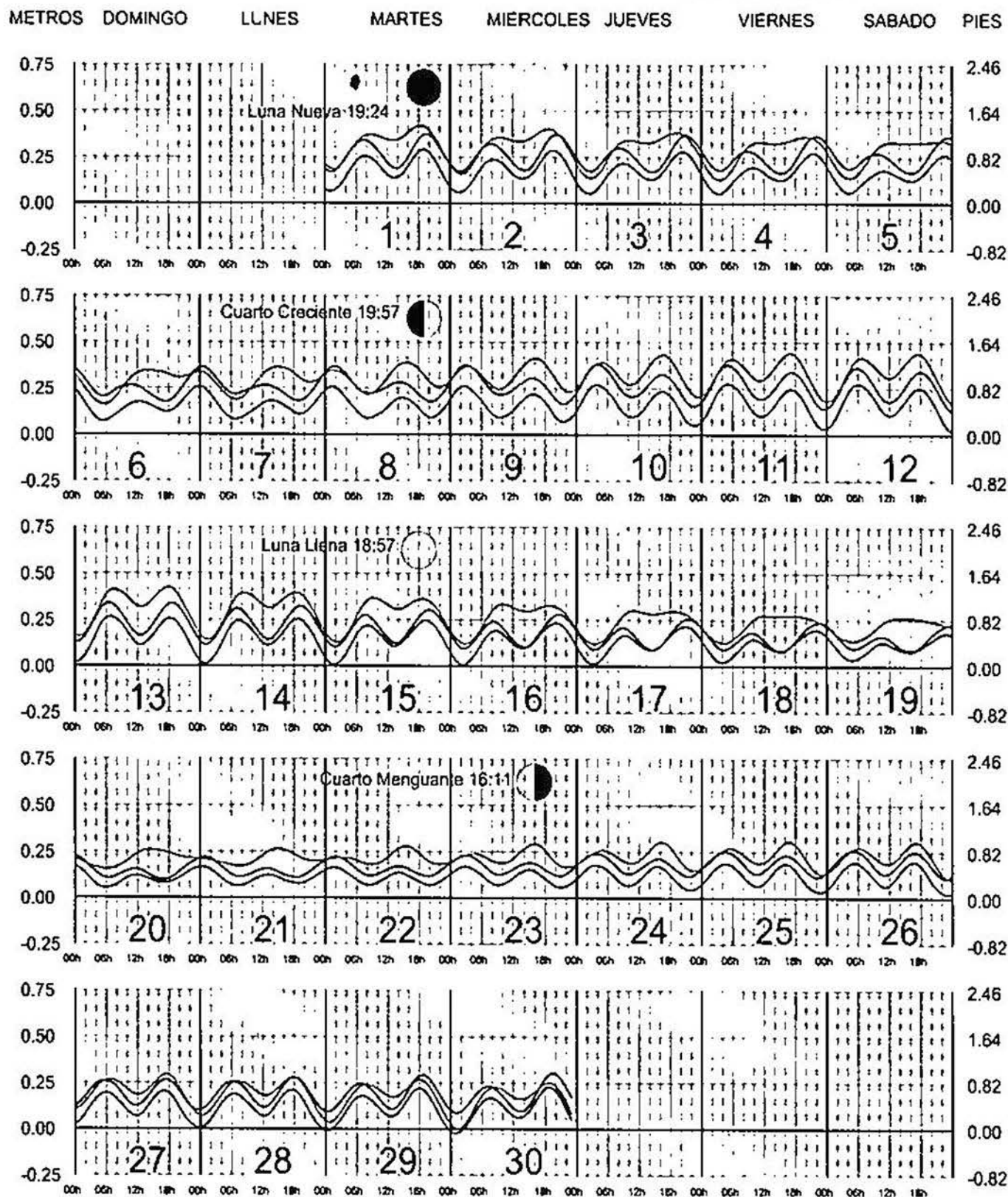


NOVIEMBRE, 2005

Hora del Meridiano 90(*W)

Plano de Referencia NBMI

I. MUJERES, Q. ROO.
I. COZUMEL, Q. ROO.
MAHAHUAL, Q. ROO



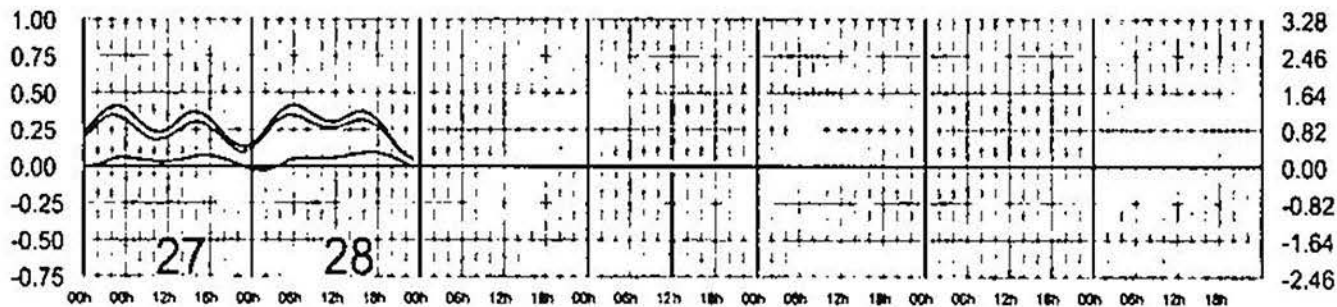
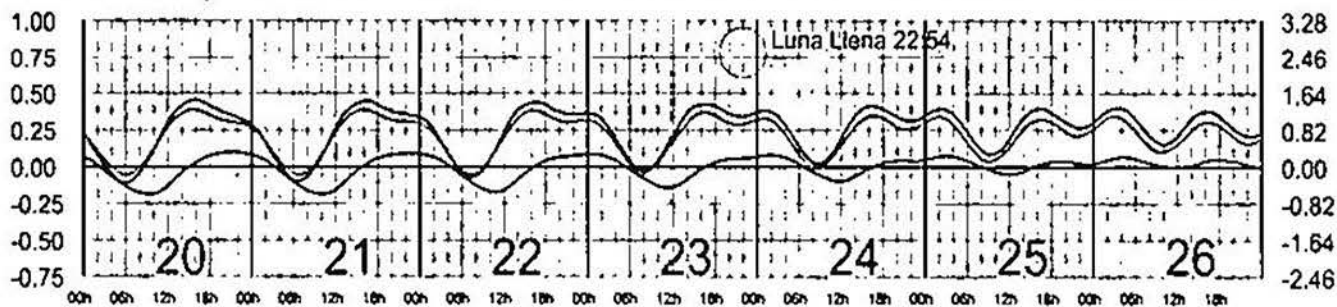
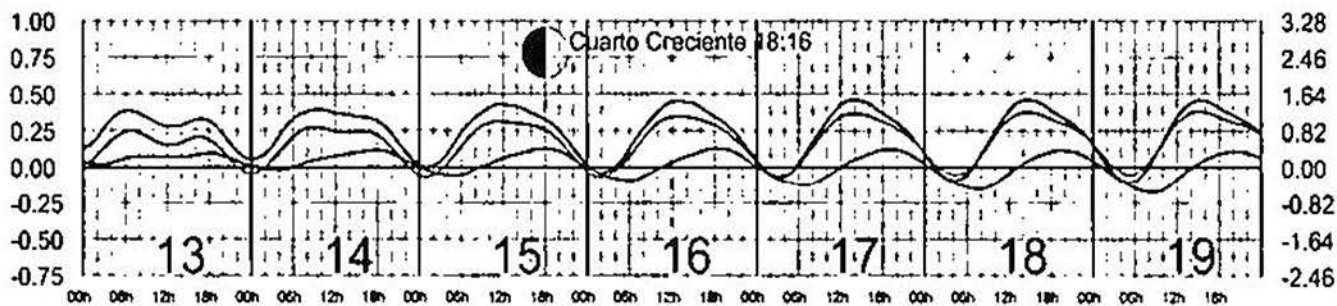
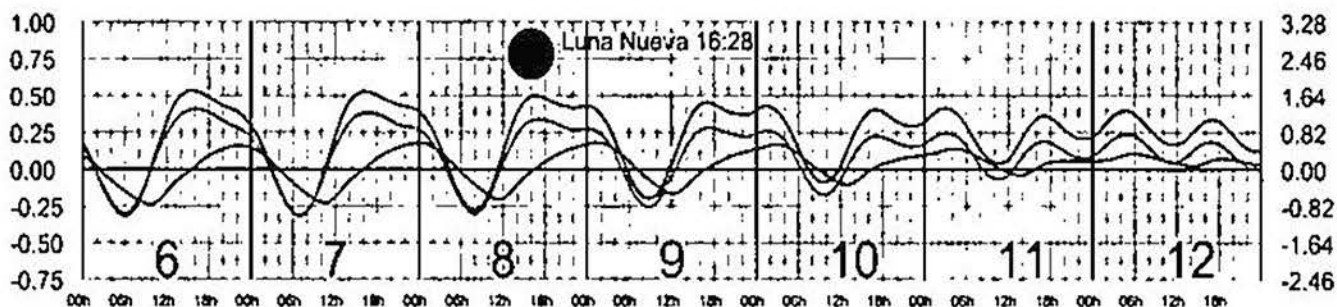
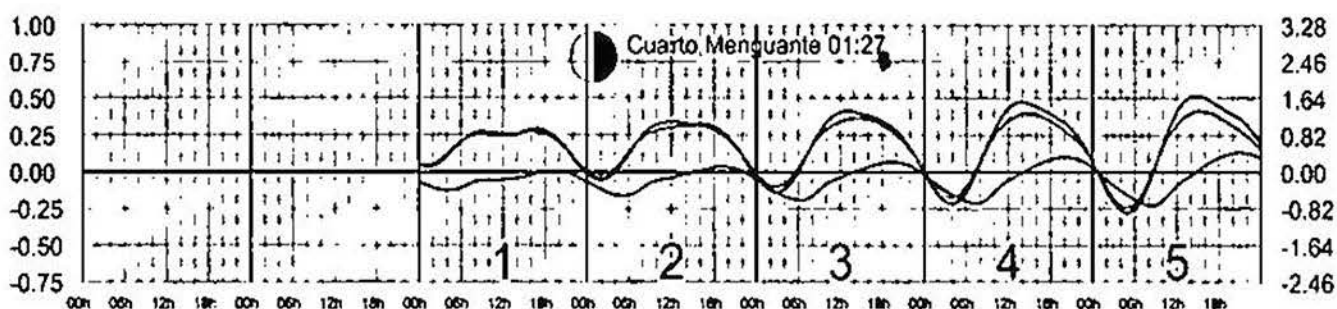
FEBRERO, 2005

Hora del Meridiano 90°W

Plano de Referencia NBM

ALTAMIRA, TAMP. ———
 LA PESCA, TAMP. ———
 TAMPICO, TAMP. ———

METROS DOMINGO LUNES MARTES MIERCOLES JUEVES VIERNES SABADO PIES



DICIEMBRE, 2005


Hora del Meridiano 90(*W)

Plano de Referencia NBMI

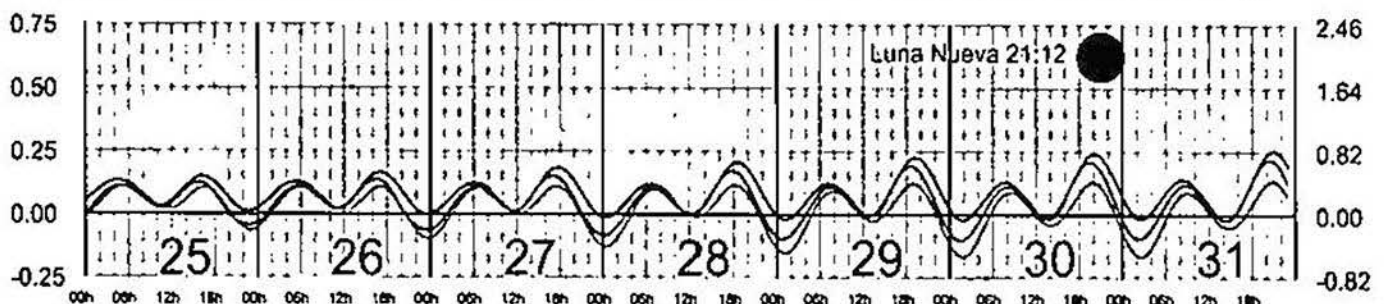
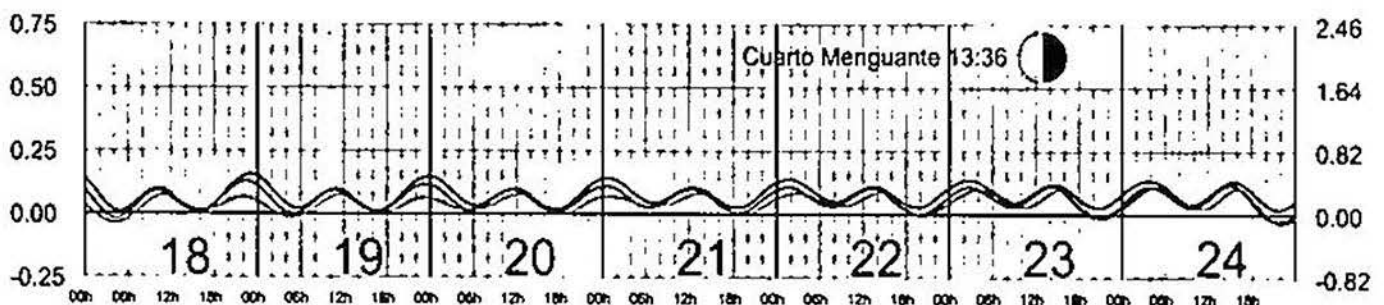
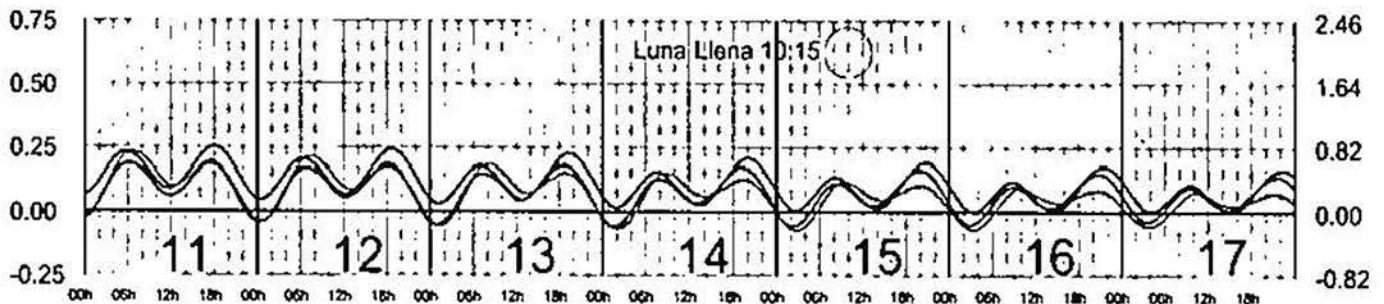
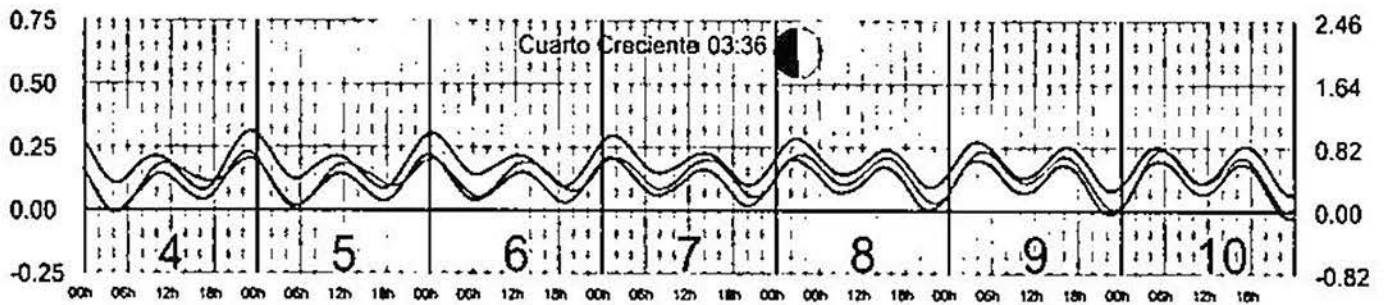
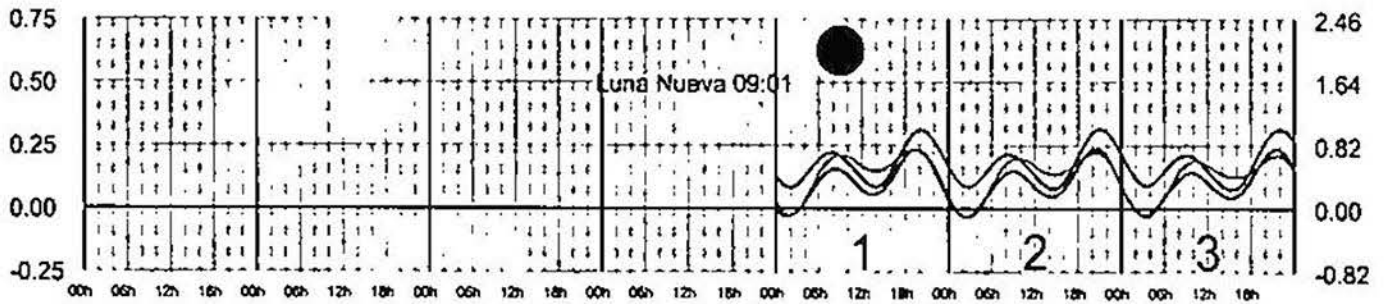
i. MUJERES, Q. ROO.

l. COZUMEL, Q. ROO.

MAHAUAL, Q. ROO.



METROS DOMINGO LUNES MARTES MIERCOLES JUEVES VIERNES SABADO PIES



ENERO, 2005

Hora del Meridiano 90°W

Plano de Referencia NBM

ALTAMIRA, TAMPS.
LA PESCA, TAMPS.
TAMPICO, TAMPS.



METROS DOMINGO LUNES MARTES MIERCOLES JUEVES VIERNES SABADO PIES

