



Calendario Gráfico de Mareas

GOLFO DE MÉXICO Y MAR CARIBE

2011

ALTAMIRÁ, TAMPS.
LA PESCA, TAMPS.
CD. MADERO, TAMPS.

TUXPAN, VER.
VERACRUZ, VER.
ANTÓN LIZARDO, VER.

COATZACOALCOS, VER.
DOS BOCAS, TAB.
FRONTERA, TAB.




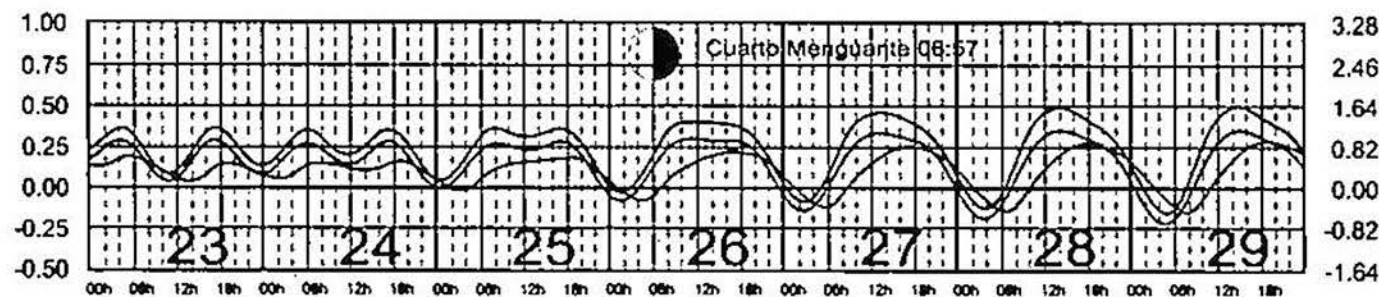
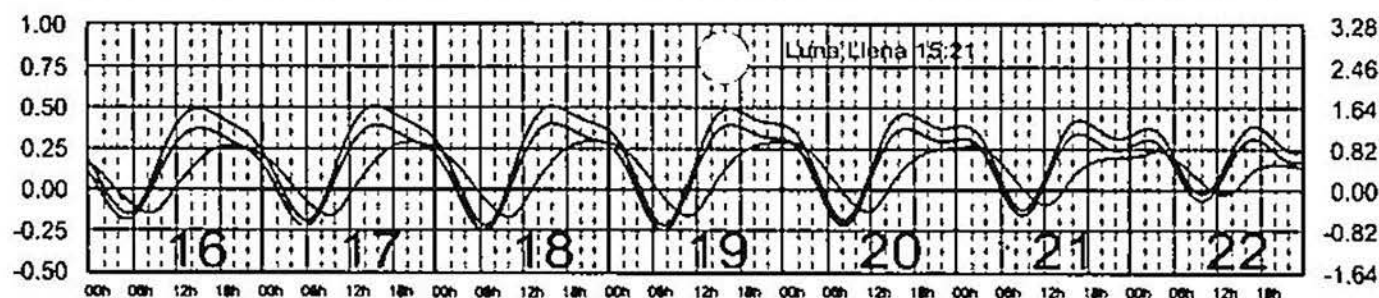
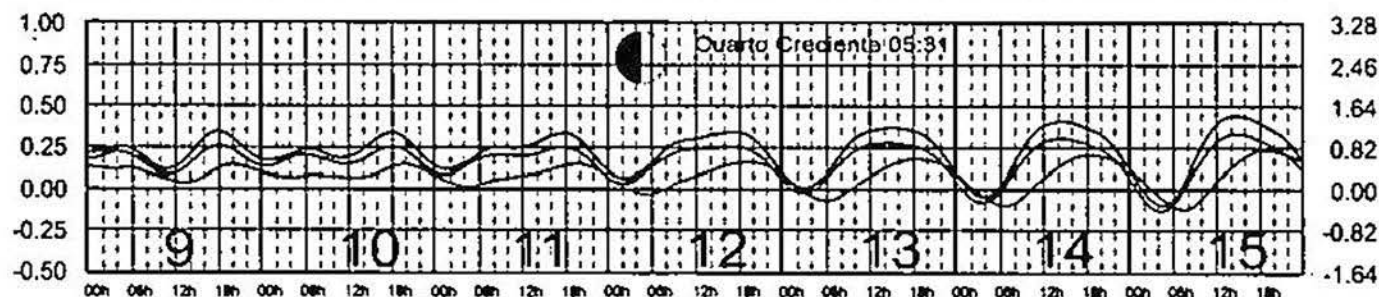
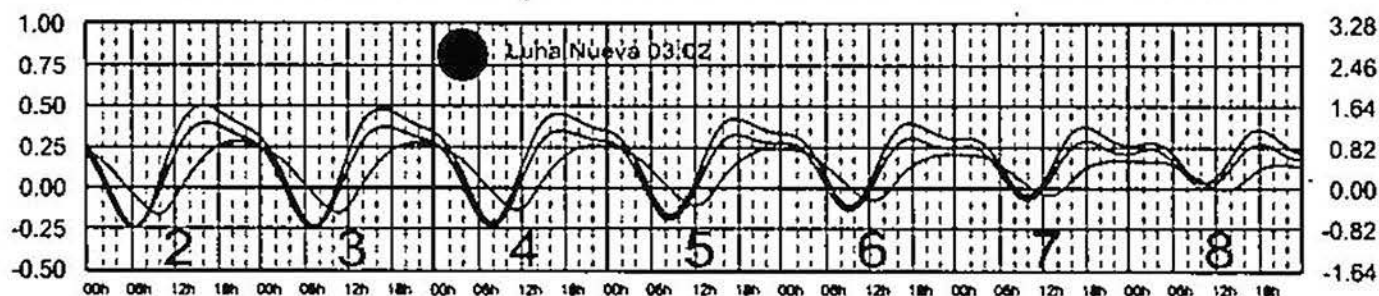
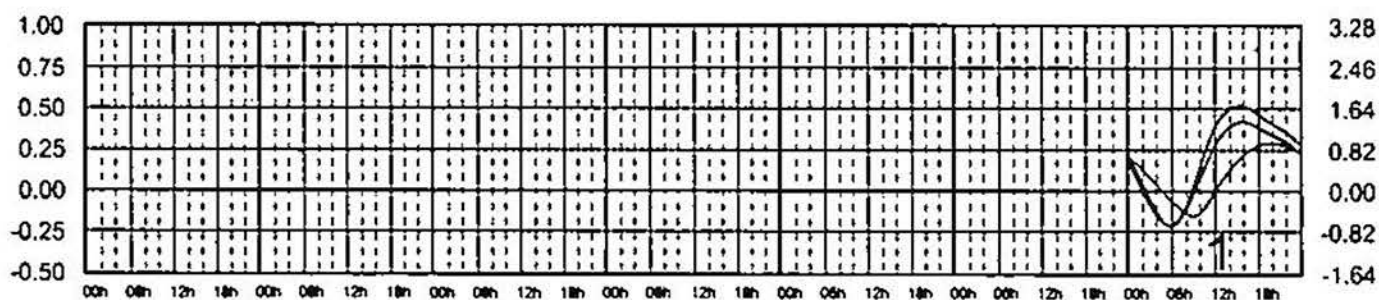
ENERO, 2011

Hora del Meridiano 90°(W)

Plano de Referencia NBMI

ALTAMIRA, TAMPS. —
 LA PESCA, TAMPS. —
 CD. MADERO, TAMPS. —

METROS DOMINGO LUNES MARTES MIÉRCOLES JUEVES VIERNES SÁBADO PIES



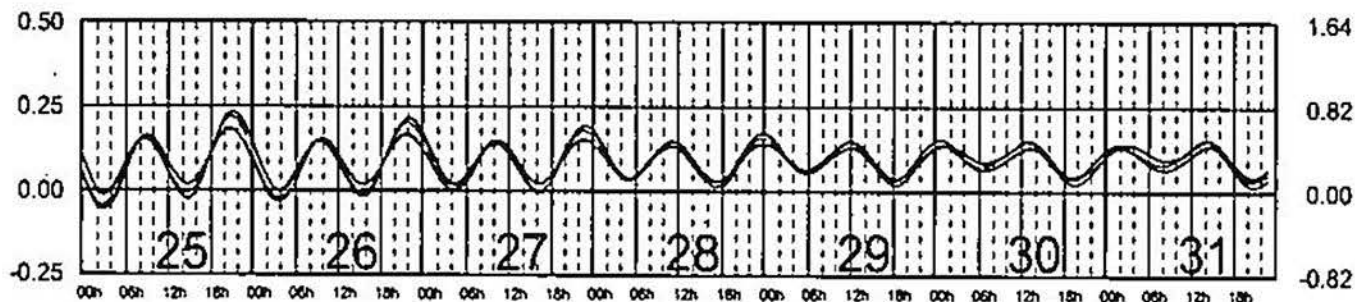
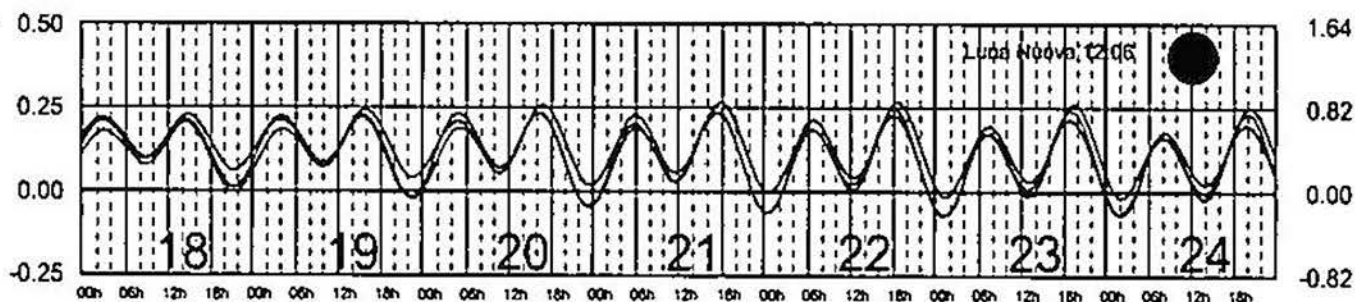
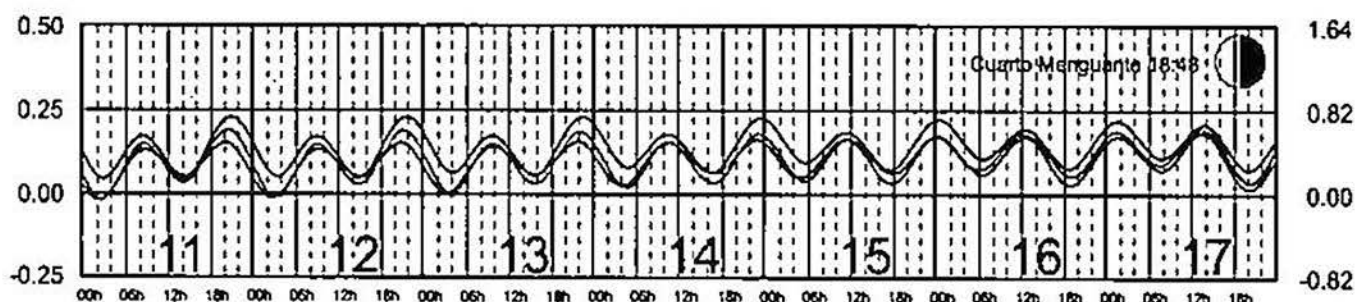
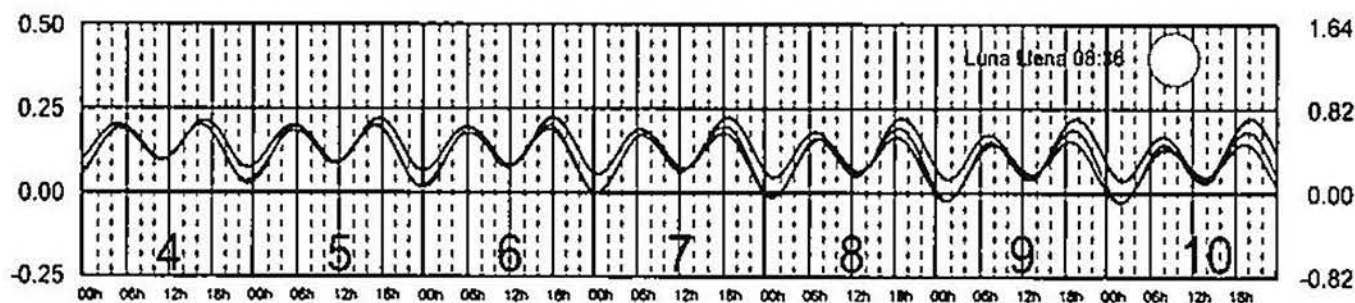
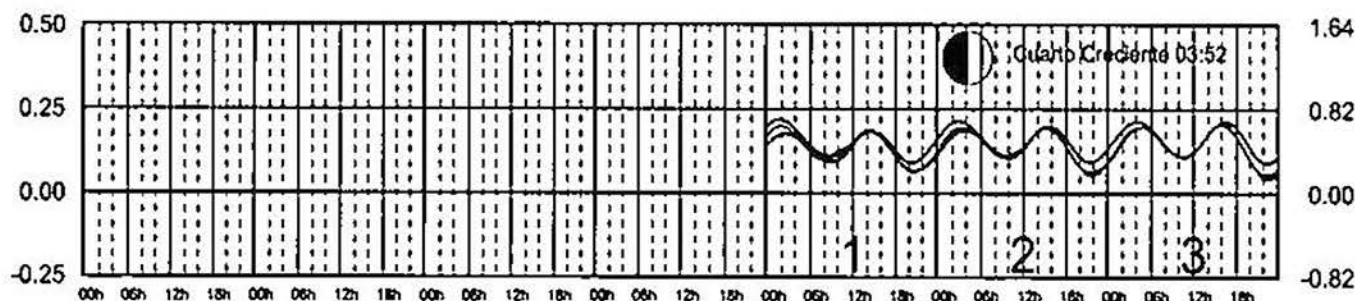
DICIEMBRE, 2011

Hora del Meridiano 90°(W)

Plano de Referencia NBMI

I. MUJERES, Q. ROO ———
 I. COZUMEL, Q. ROO ———
 MAHAHUAL, Q. ROO ———

METROS DOMINGO LUNES MARTES MIÉRCOLES JUEVES VIERNES SÁBADO PIES




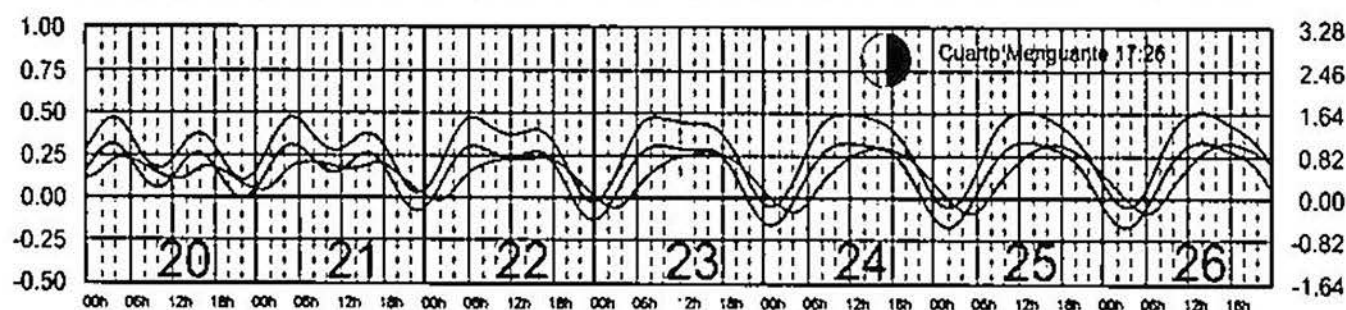
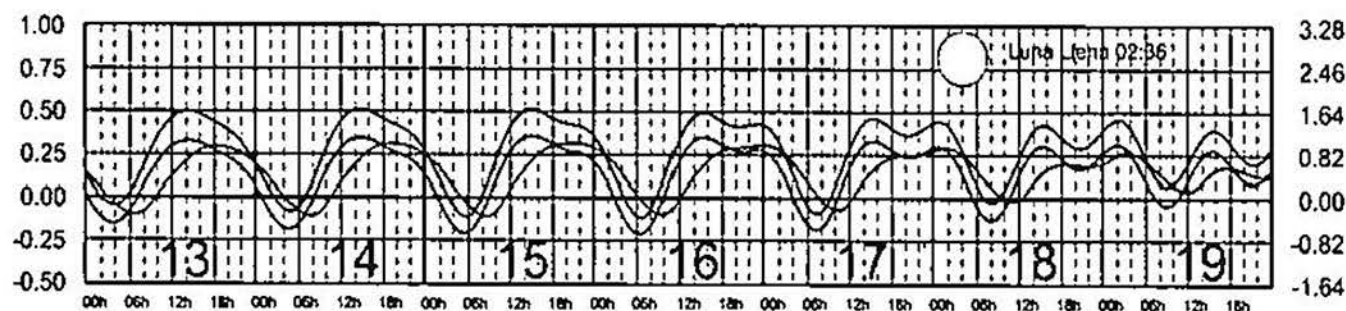
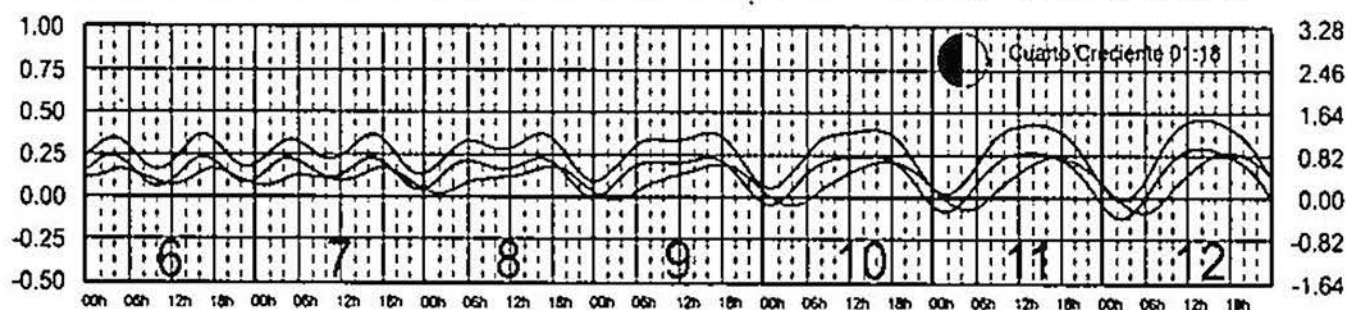
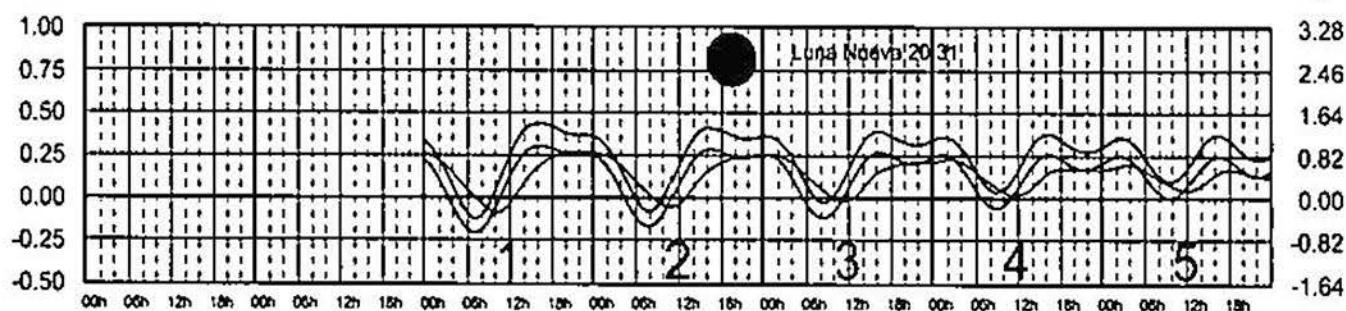
FEBRERO, 2011

Hora del Meridiano 90°(W)

Plano de Referencia NBMI

ALTAMIRA, TAMPS. ———
 LA PESCA, TAMPS. ———
 CD. MADERO, TAMPS. ———

METROS DOMINGO LUNES MARTES MIÉRCOLES JUEVES VIERNES SÁBADO PIES



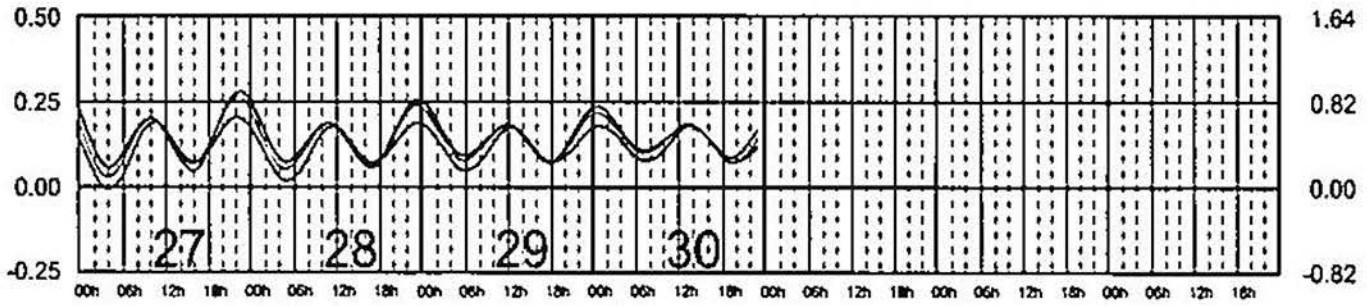
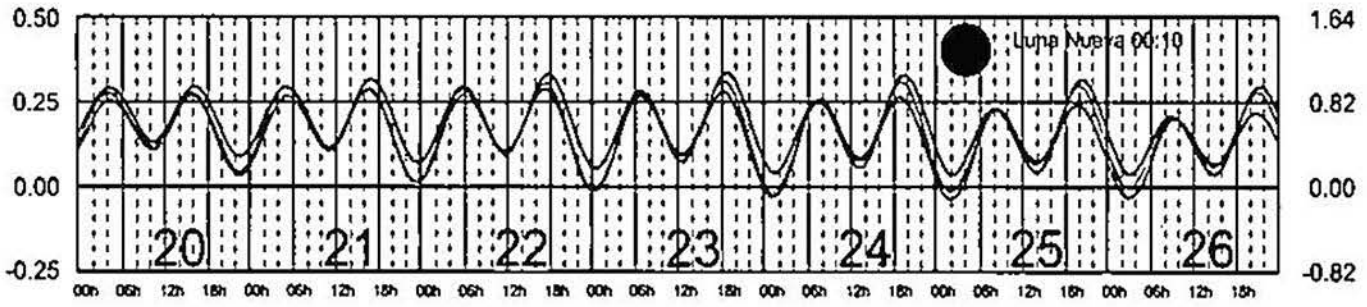
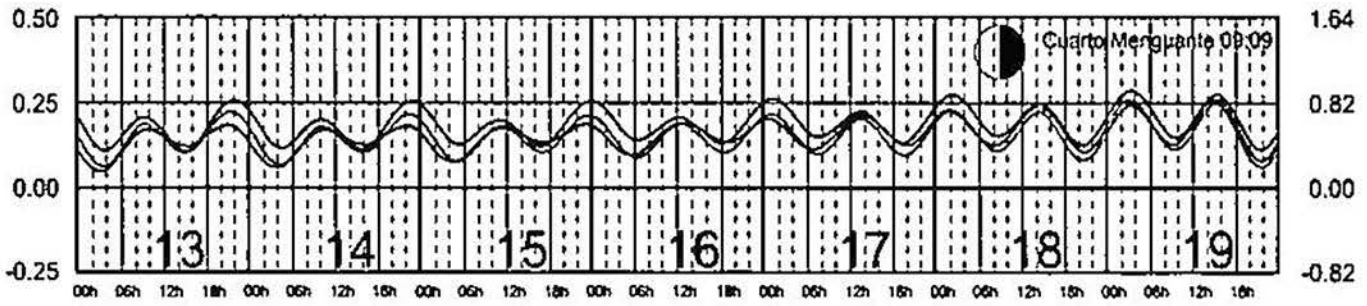
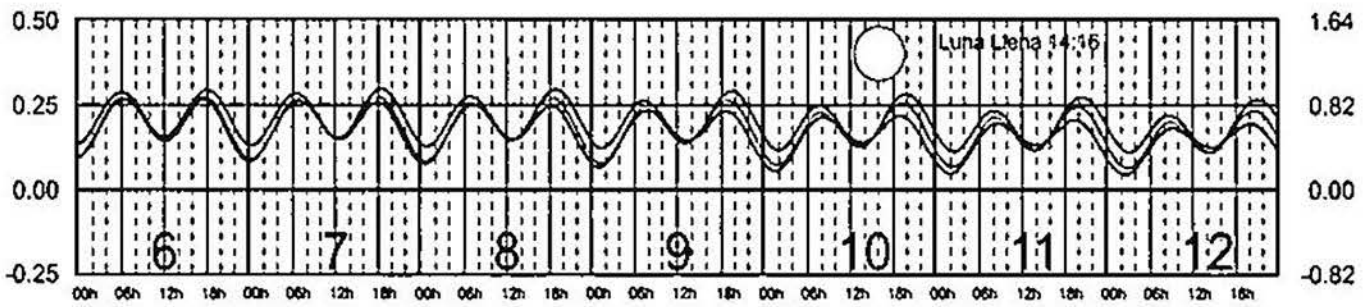
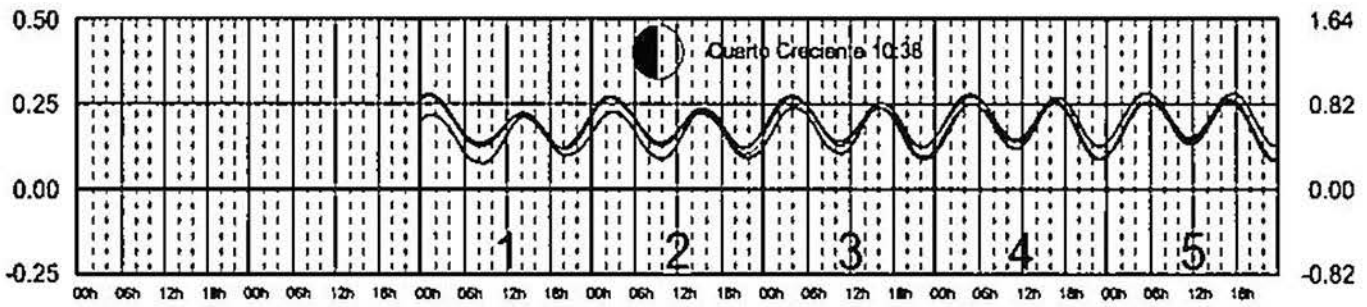
NOVIEMBRE, 2011

Hora del Meridiano 90°(W)

Plano de Referencia NBMI

I. MUJERES, Q. ROO ———
 I. COZUMEL, Q. ROO ———
 MAHAHUAL, Q. ROO ———



METROS DOMINGO LUNES MARTES MIÉRCOLES JUEVES VIERNES SÁBADO PIES



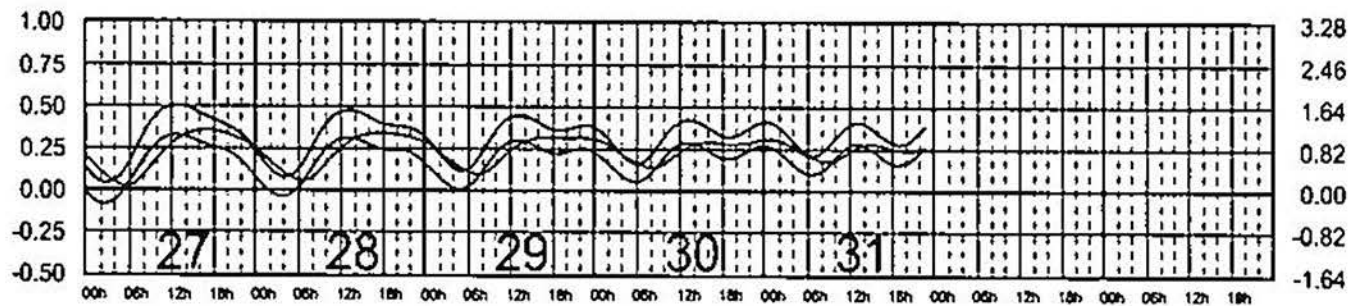
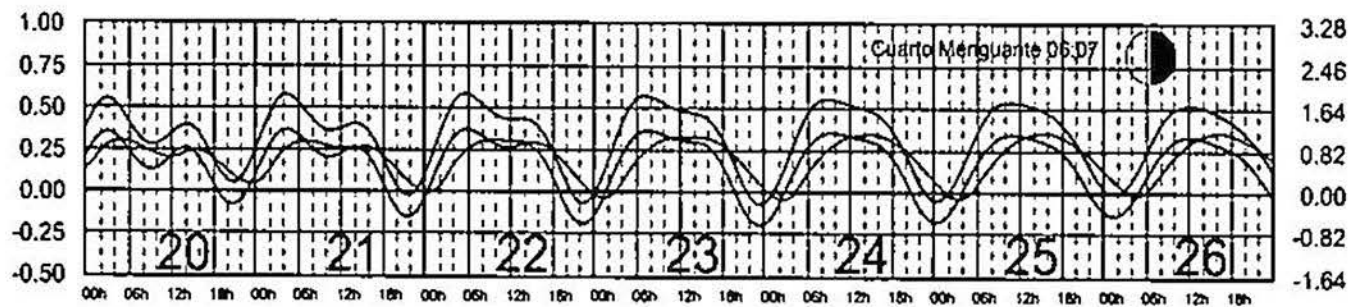
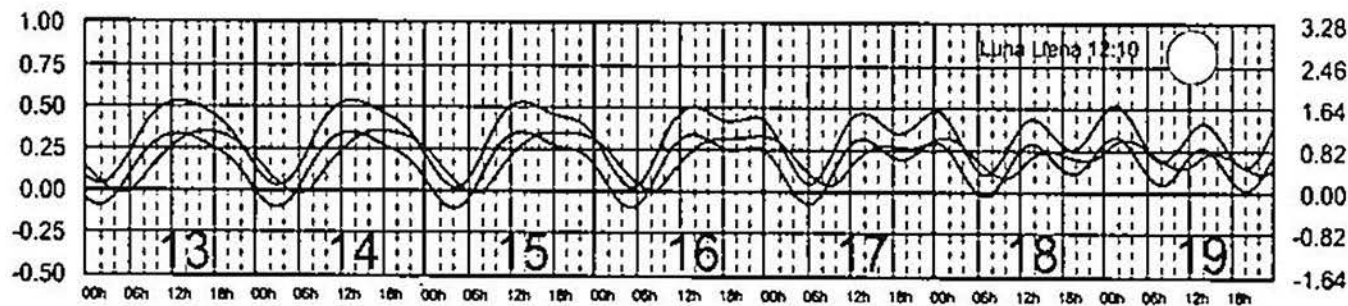
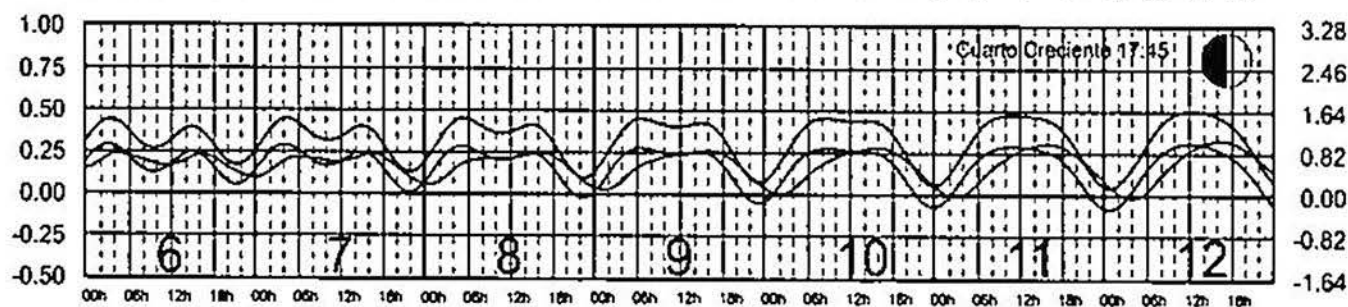
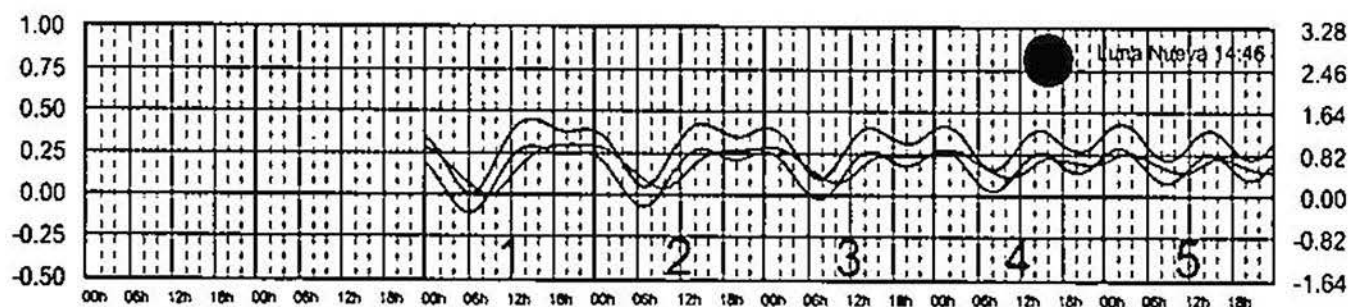
MARZO, 2011

Hora del Meridiano 90°(W)

Plano de Referencia NBM1

ALTAMIRA, TAMPS. 
 LA PESCA, TAMPS. 
 CD. MADERO, TAMPS. 

METROS DOMINGO LUNES MARTES MIÉRCOLES JUEVES VIERNES SÁBADO PIES



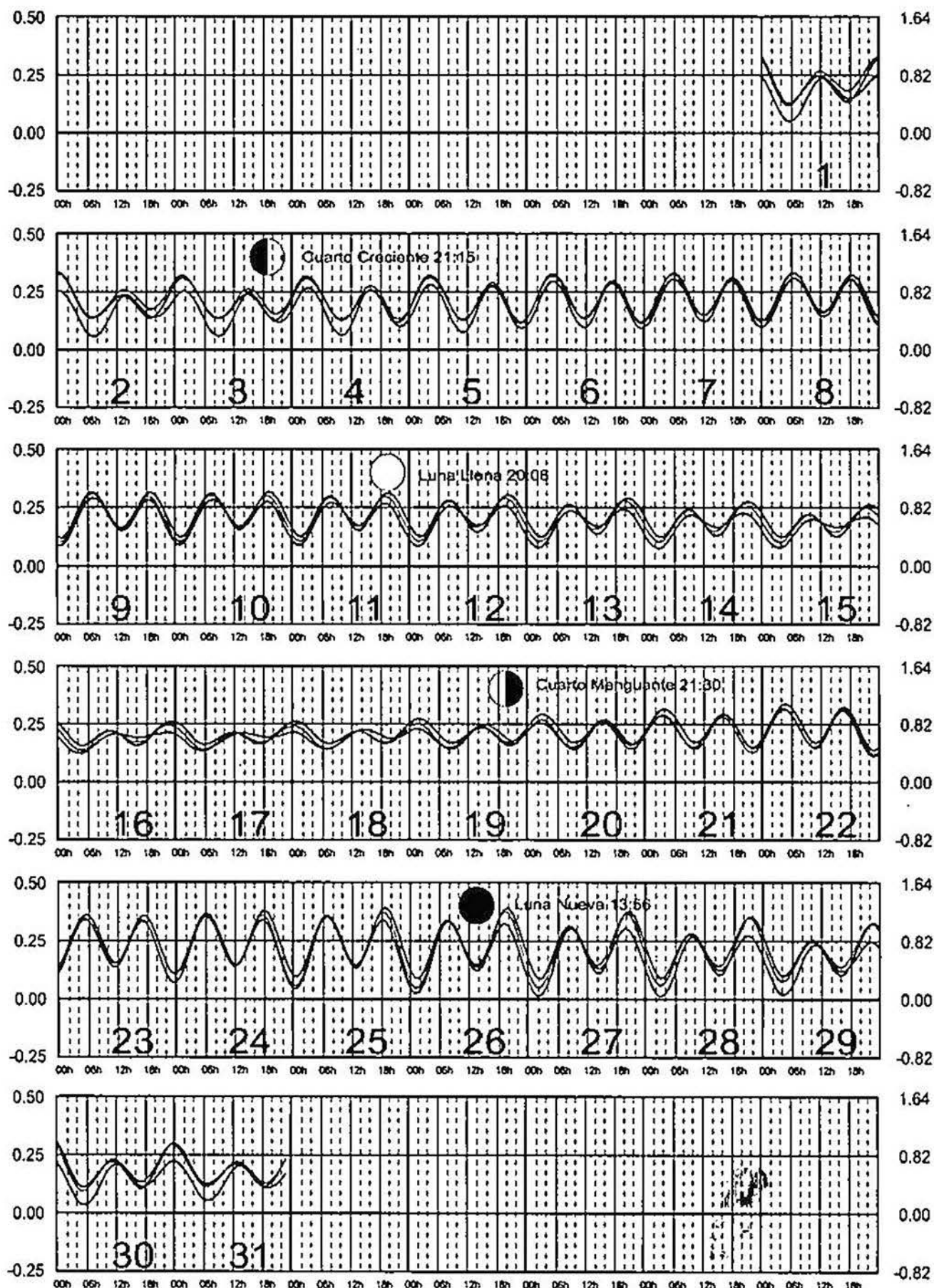
OCTUBRE, 2011

Hora del Meridiano 90°(W)

Plano de Referencia NBMI

I. MUJERES, Q. ROO ———
 I. COZUMEL, Q. ROO ———
 MAHAHUAL, Q. ROO ———

METROS DOMINGO LUNES MARTES MIÉRCOLES JUEVES VIERNES SÁBADO PIES



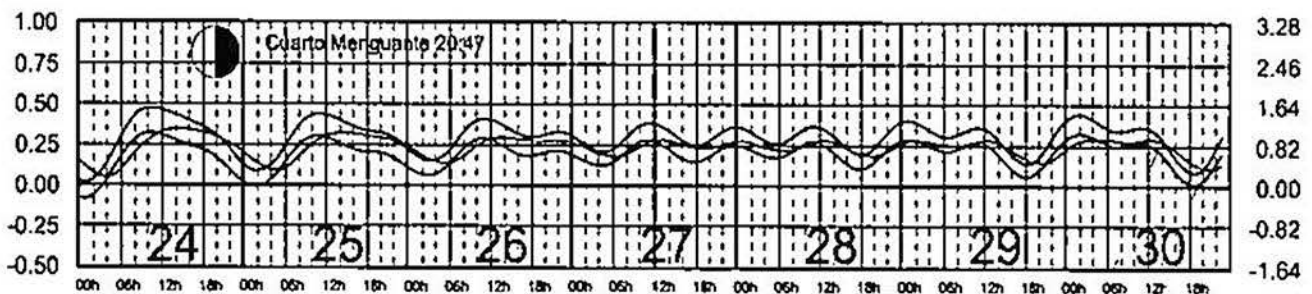
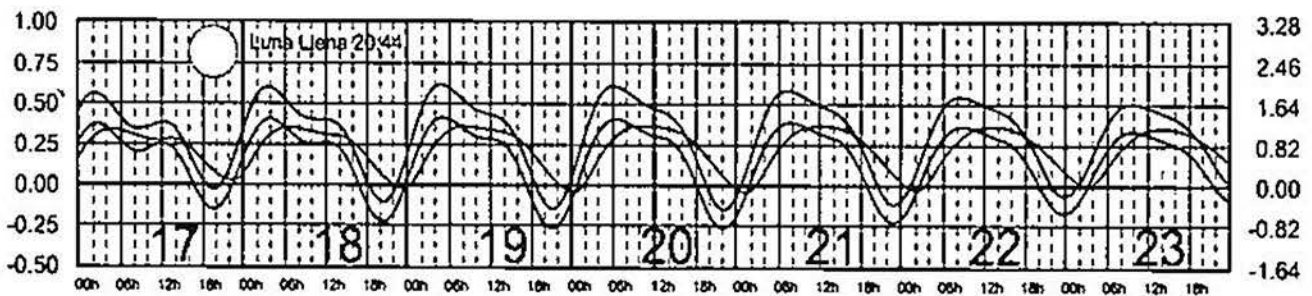
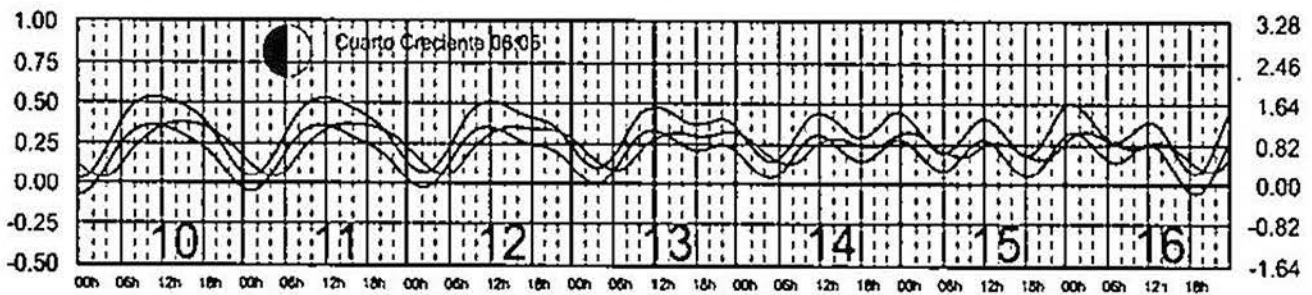
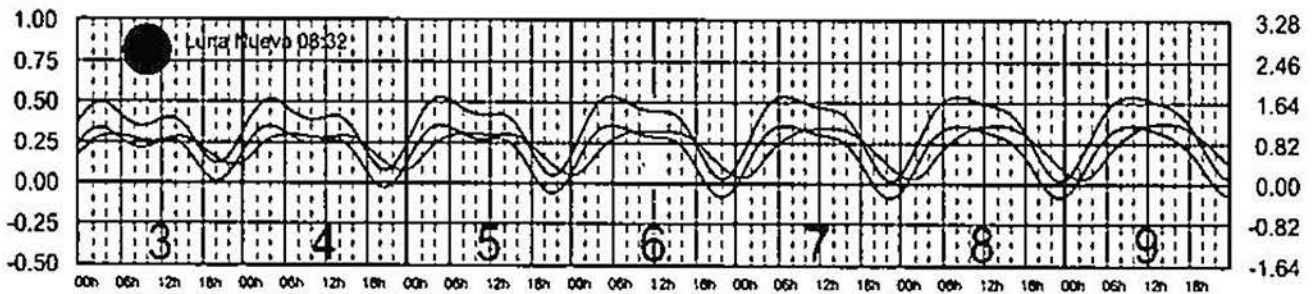

ABRIL, 2011

Hora del Meridiano 90°(W)

Plano de Referencia NBMI

ALTAMIRA, TAMPS. ———
 LA PESCA, TAMPS. ———
 CD. MADERO, TAMPS. ———

METROS DOMINGO LUNES MARTES MIÉRCOLES JUEVES VIERNES SÁBADO PIES



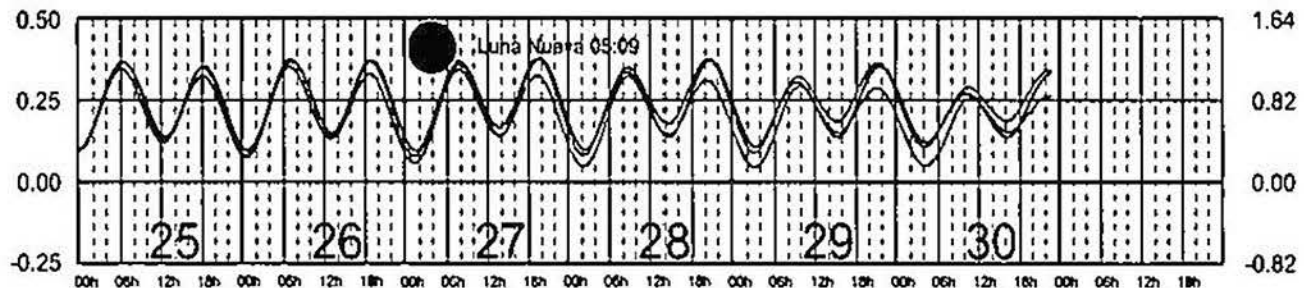
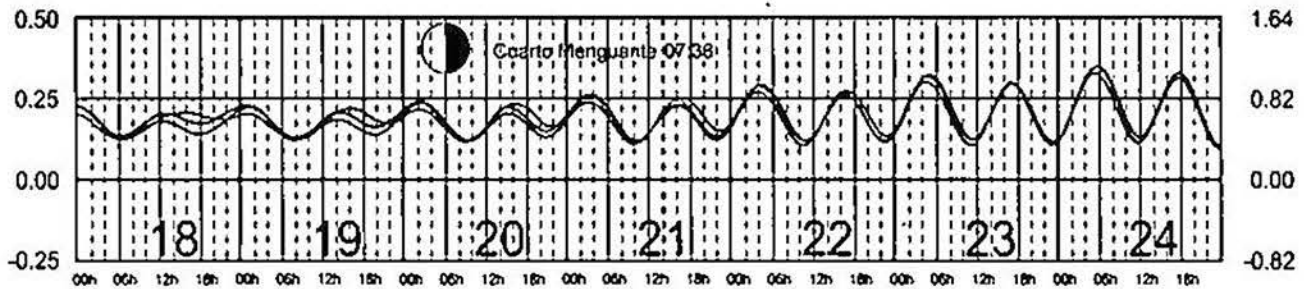
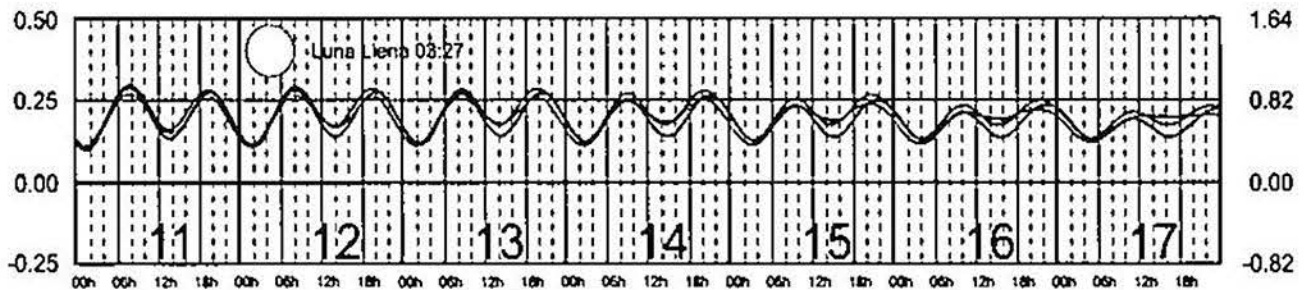
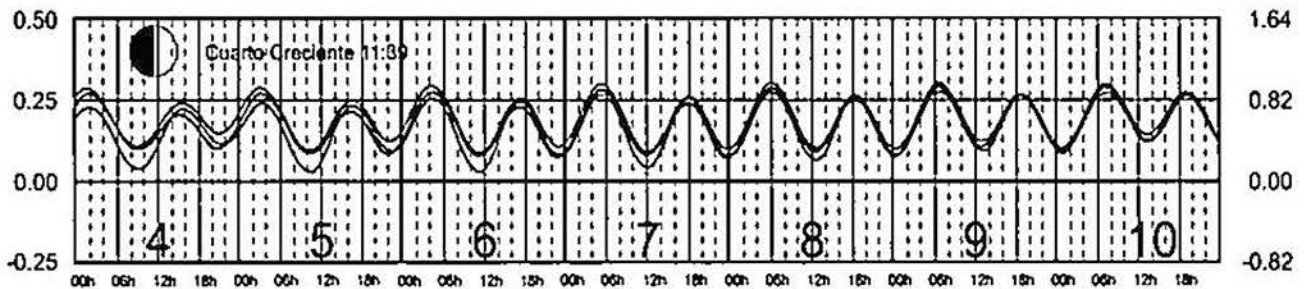
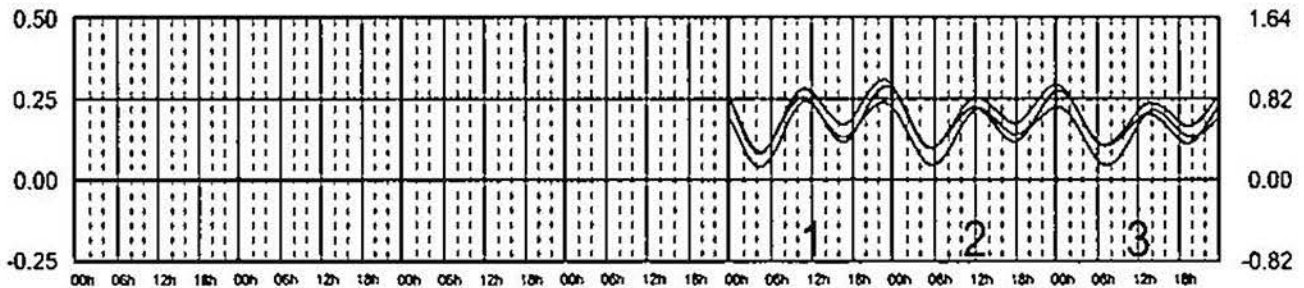
SEPTIEMBRE, 2011

Hora del Meridiano 90°(W)

Plano de Referencia NBMI

I. MUJERES, Q. ROO ———
 I. COZUMEL, Q. ROO ———
 MAHAHUAL, Q. ROO ———

METROS DOMINGO LUNES MARTES MIÉRCOLES JUEVES VIERNES SÁBADO PIES



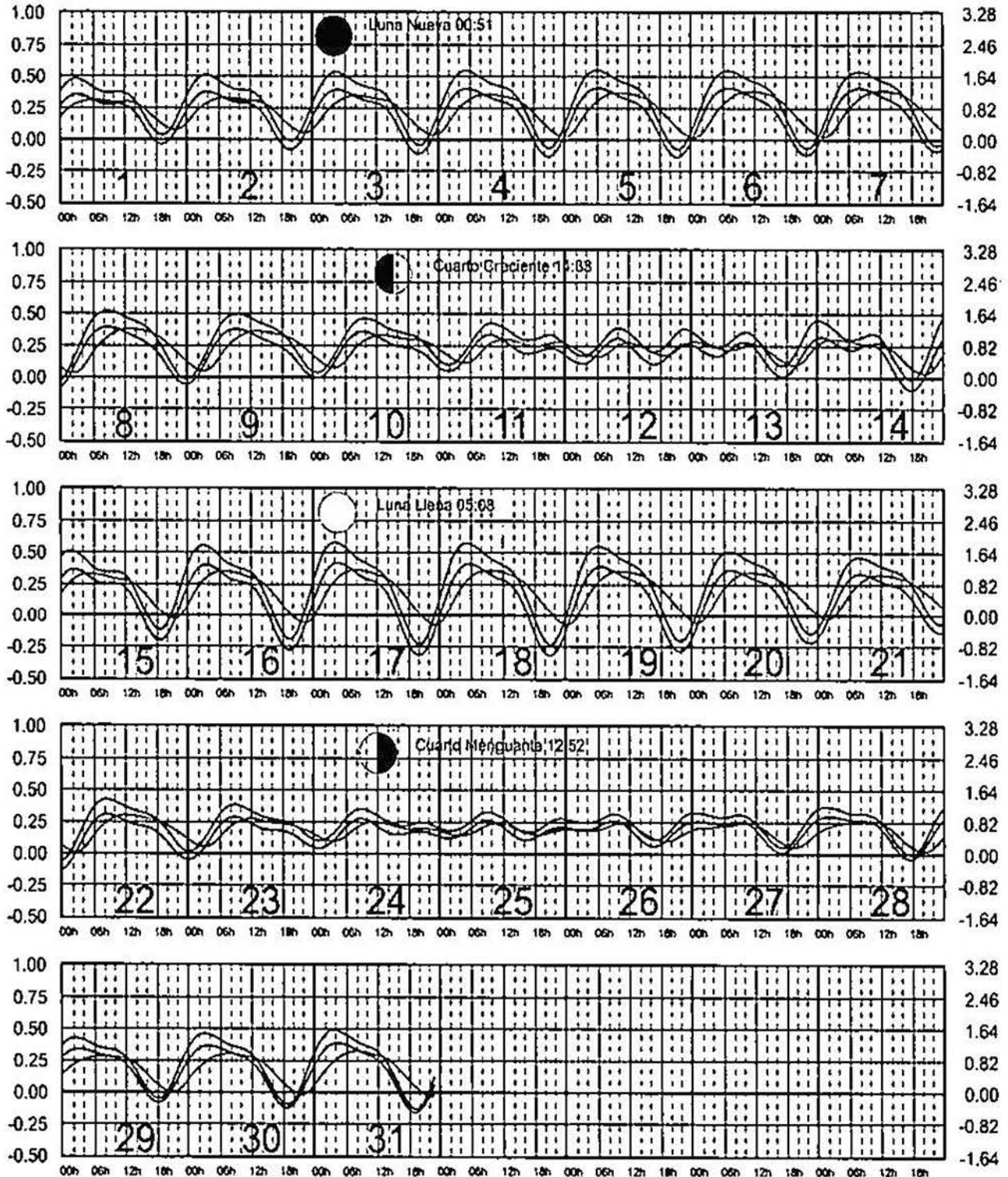
MAYO, 2011

Hora del Meridiano 90°(W)

Plano de Referencia NBMI

ALTAMIRA, TAMPS. ———
 LA PESCA, TAMPS. ———
 CD. MADERO, TAMPS. ———

METROS DOMINGO LUNES MARTES MIÉRCOLES JUEVES VIERNES SÁBADO PIES



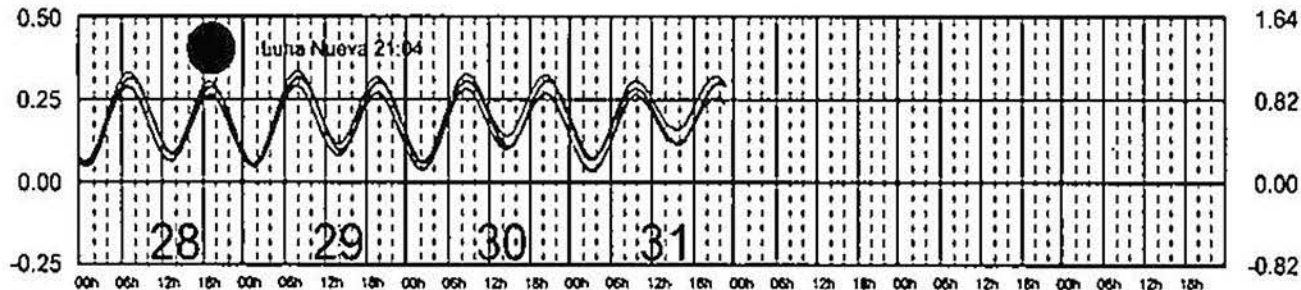
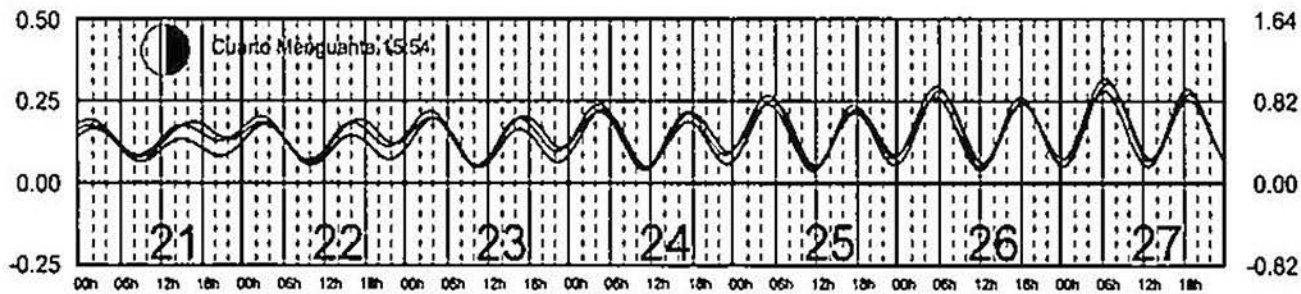
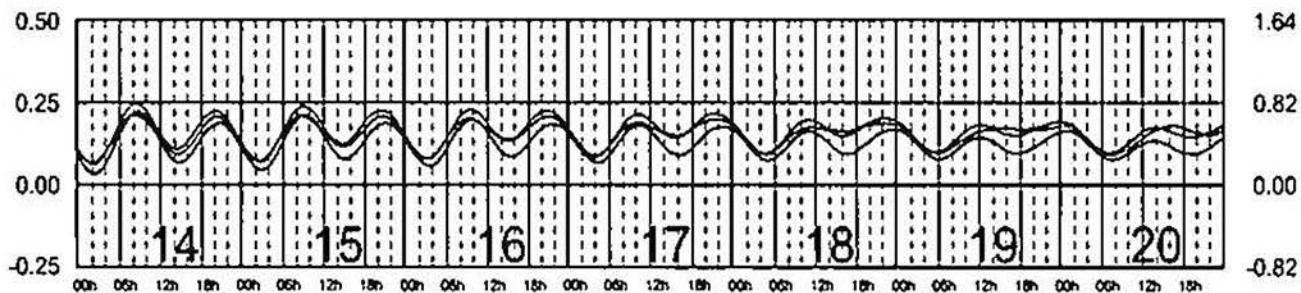
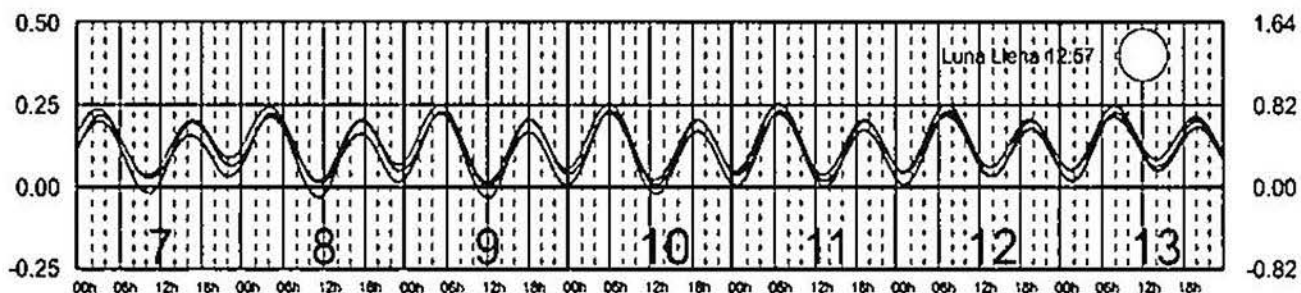
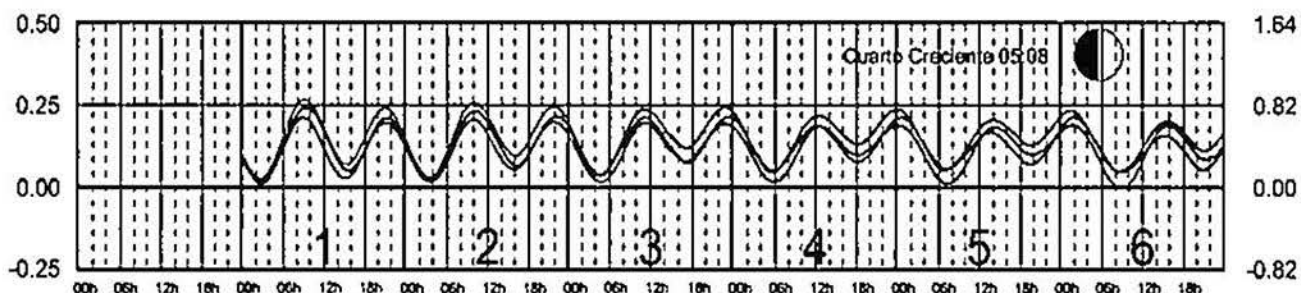
AGOSTO, 2011

Hora del Meridiano 90°(W)

Plano de Referencia NBMI

I. MUJERES, Q. ROO ———
 I. COZUMEL, Q. ROO ———
 MAHAHUAL, Q. ROO ———

METROS DOMINGO LUNES MARTES MIÉRCOLES JUEVES VIERNES SÁBADO PIES



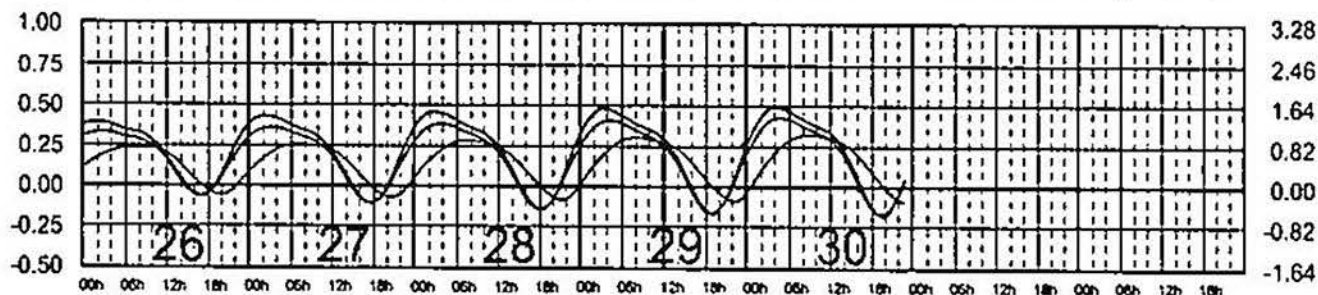
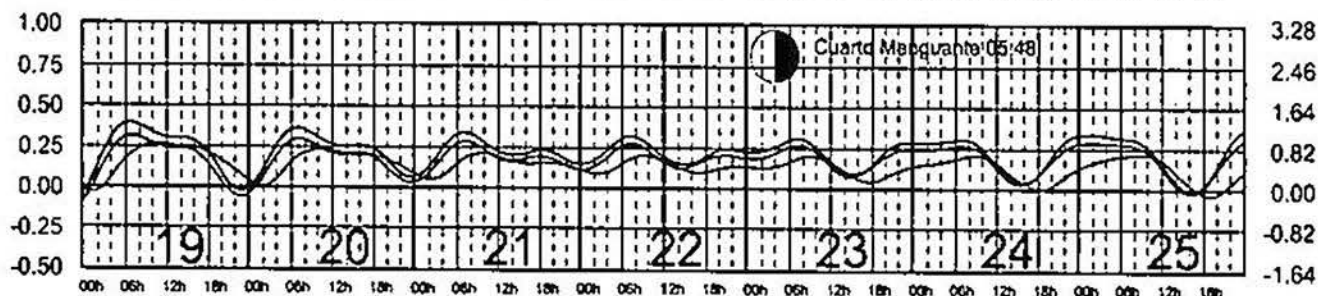
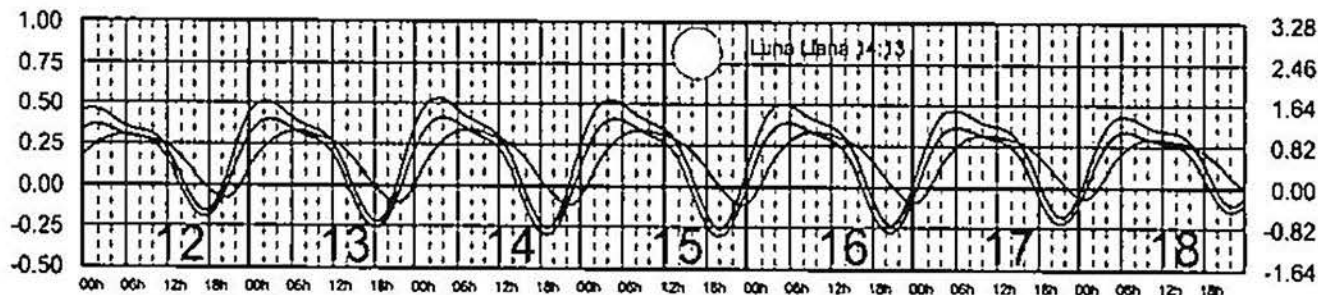
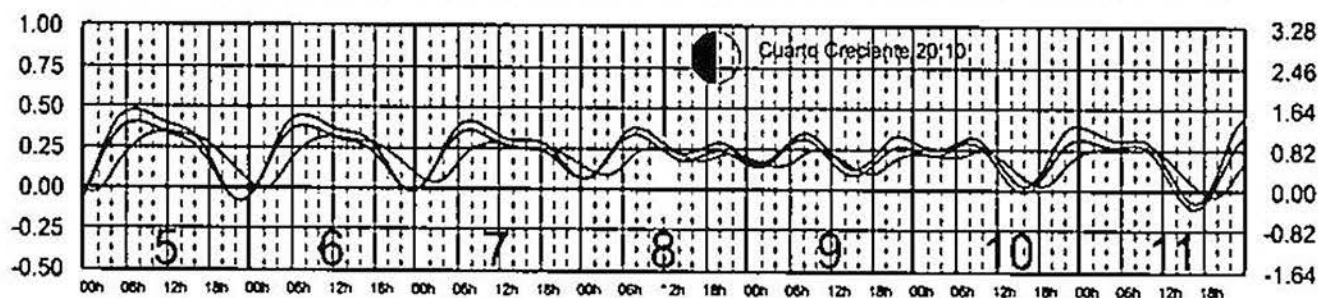
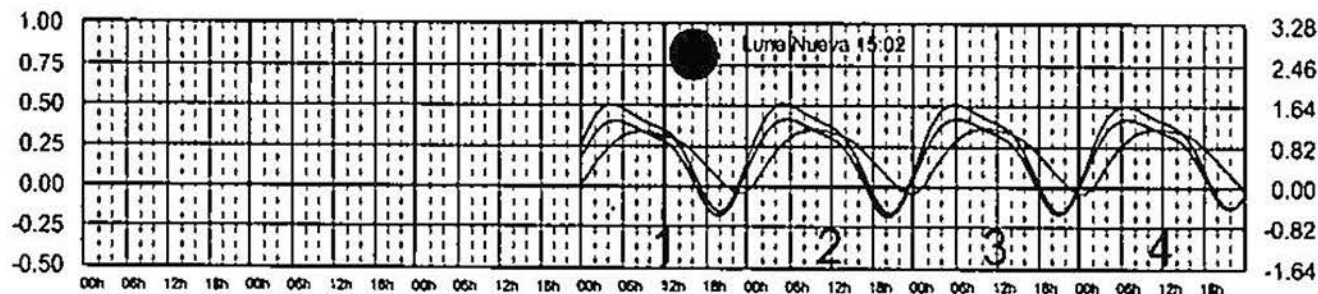
JUNIO, 2011

Hora del Meridiano 90°(W)

Plano de Referencia NBMI

ALTAMIRA, TAMPS. —
 LA PESCA, TAMPS. —
 CD. MADERO, TAMPS. —

METROS DOMINGO LUNES MARTES MIÉRCOLES JUEVES VIERNES SÁBADO PIES

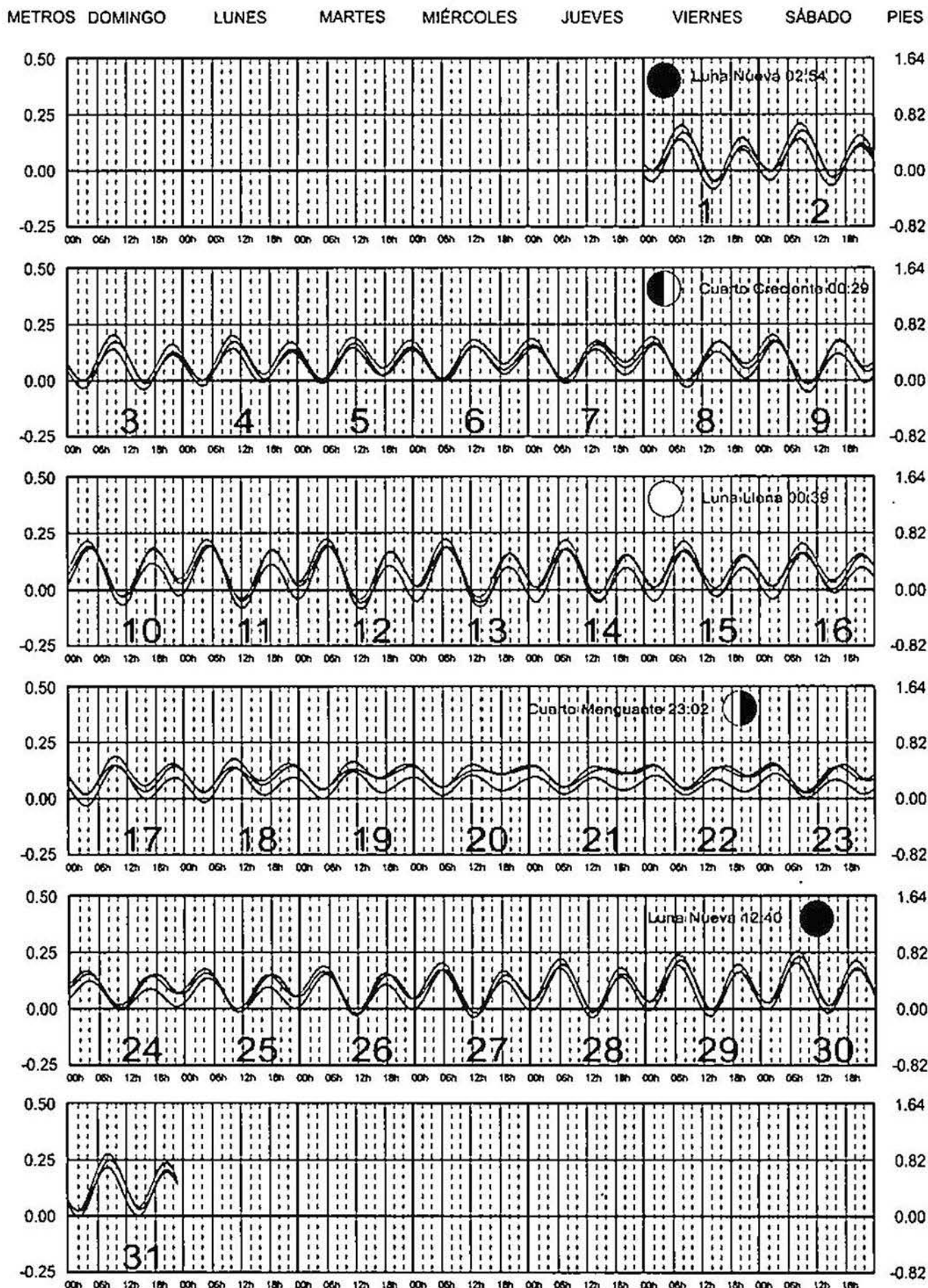


JULIO, 2011

Hora del Meridiano 90°(W)

Plano de Referencia NBMI

I. MUJERES, Q. ROO ———
 I. COZUMEL, Q. ROO ———
 MAHAHUAL, Q. ROO ———



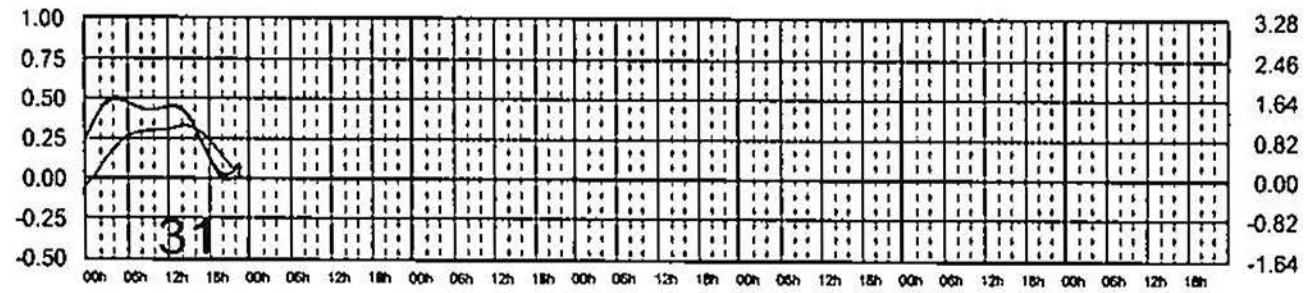
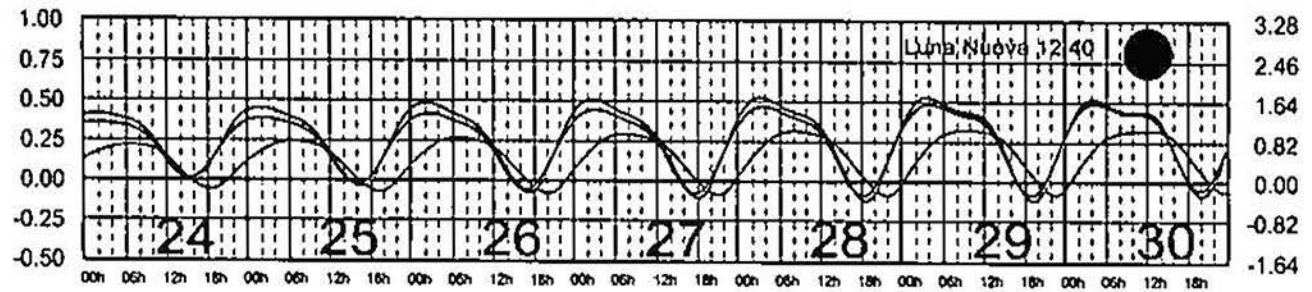
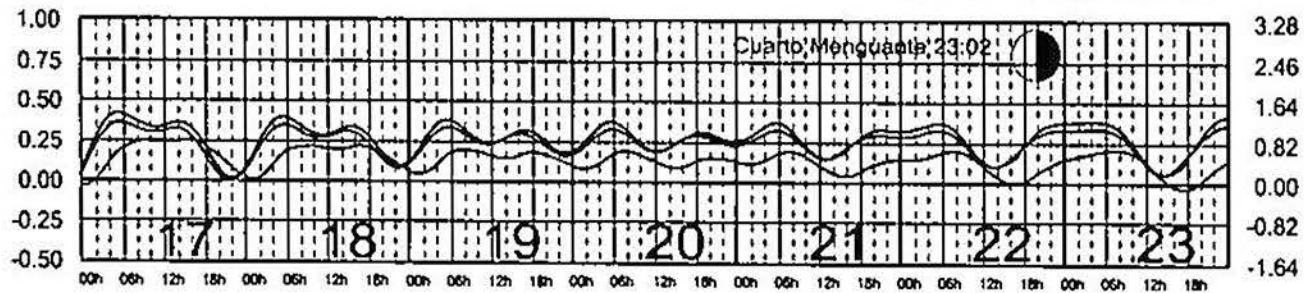
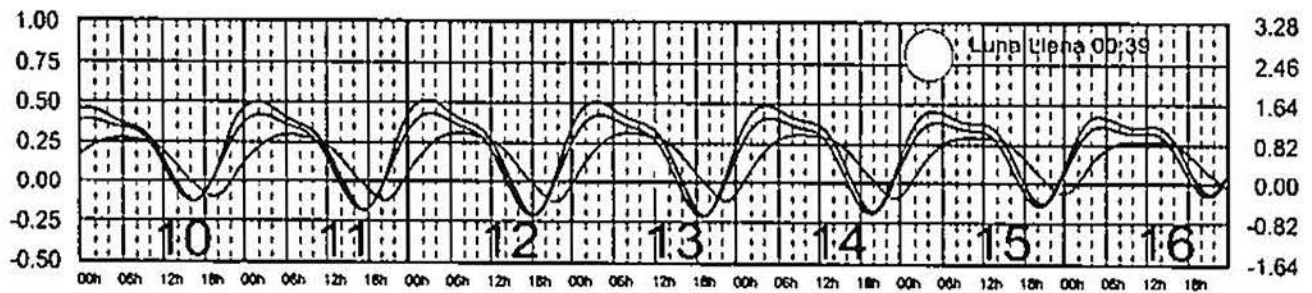
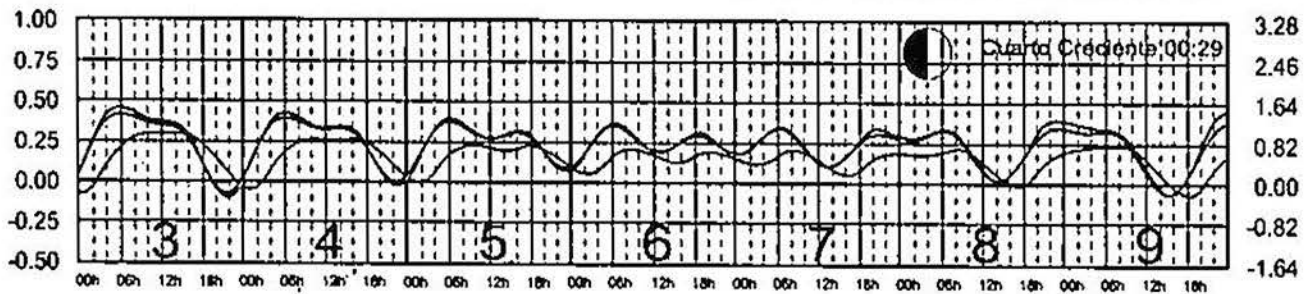

JULIO, 2011

Hora del Meridiano 90°(W)

Plano de Referencia NBM1

ALTAMIRA, TAMP. 
 LA PESCA, TAMP. 
 CD. MADERO, TAMP. 

METROS DOMINGO LUNES MARTES MIÉRCOLES JUEVES VIERNES SÁBADO PIES



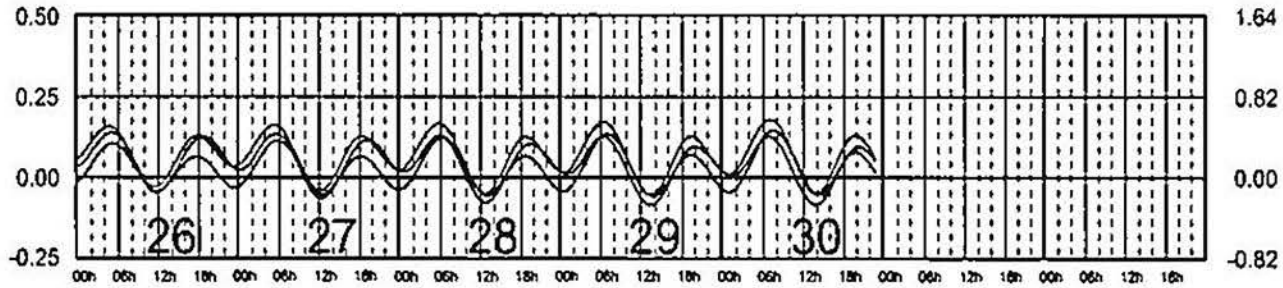
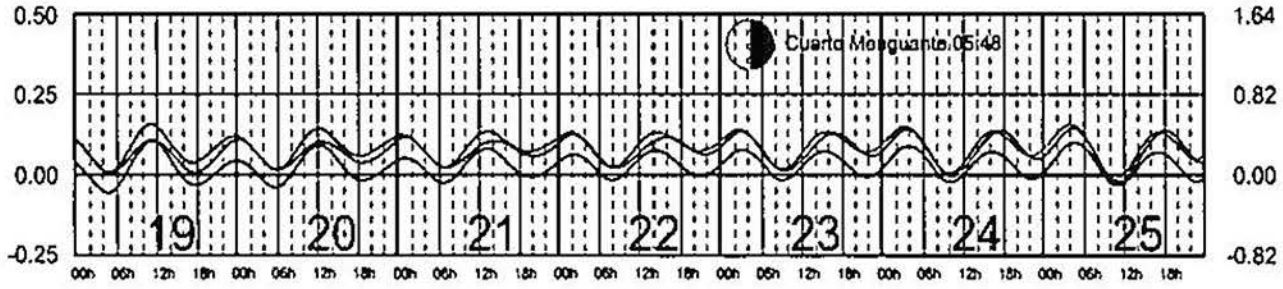
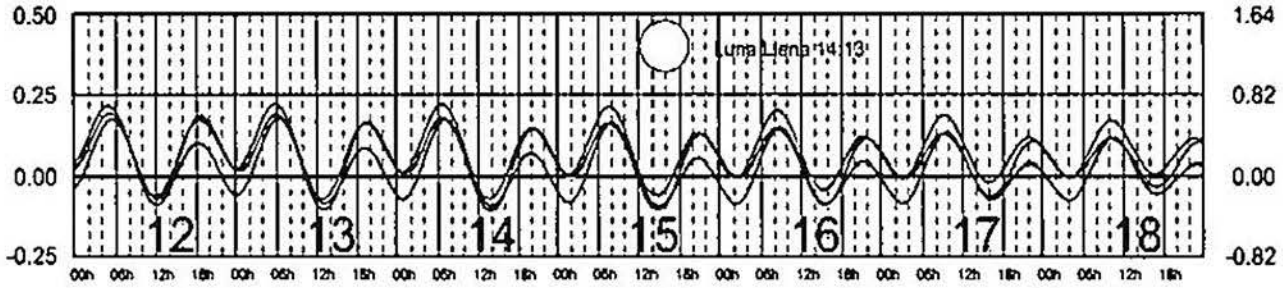
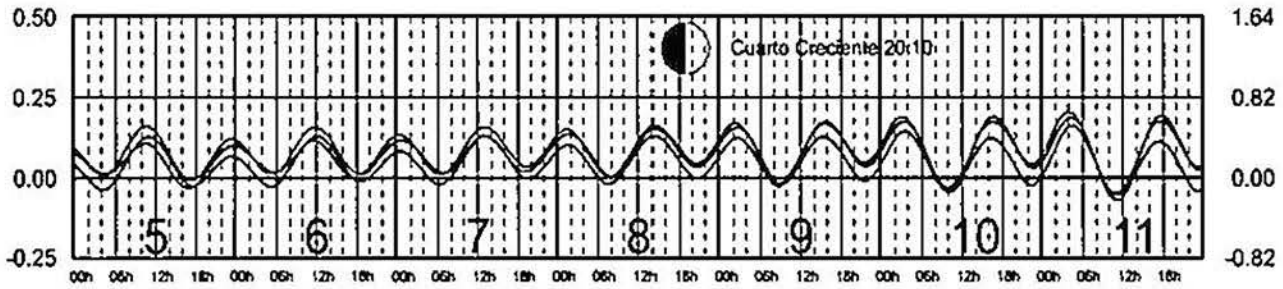
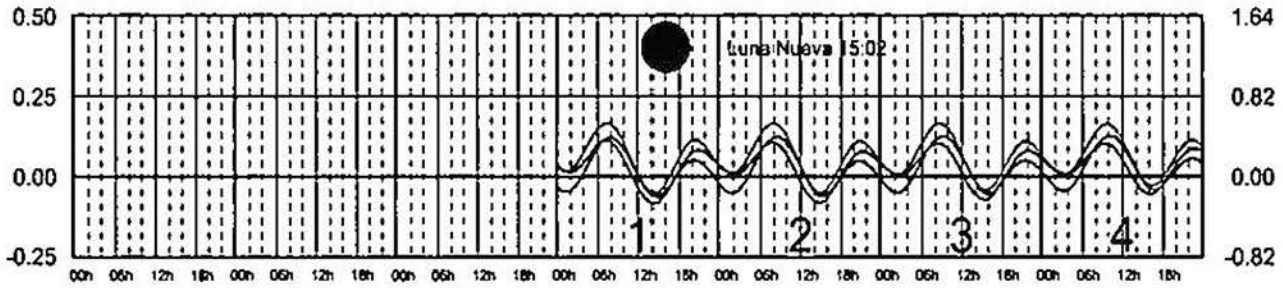
JUNIO, 2011

Hora del Meridiano 90°(W)

Plano de Referencia NBMI

I. MUJERES, Q. ROO ———
 I. COZUMEL, Q. ROO ———
 MAHAHUAL, Q. ROO ———

METROS DOMINGO LUNES MARTES MIÉRCOLES JUEVES VIERNES SÁBADO PIES



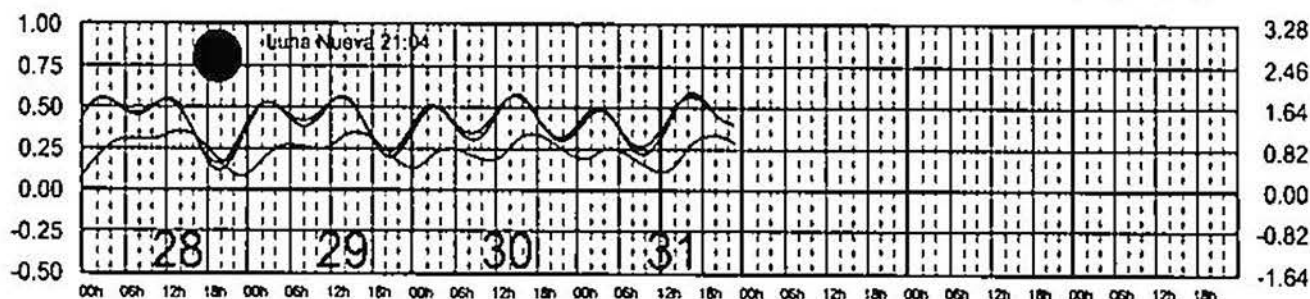
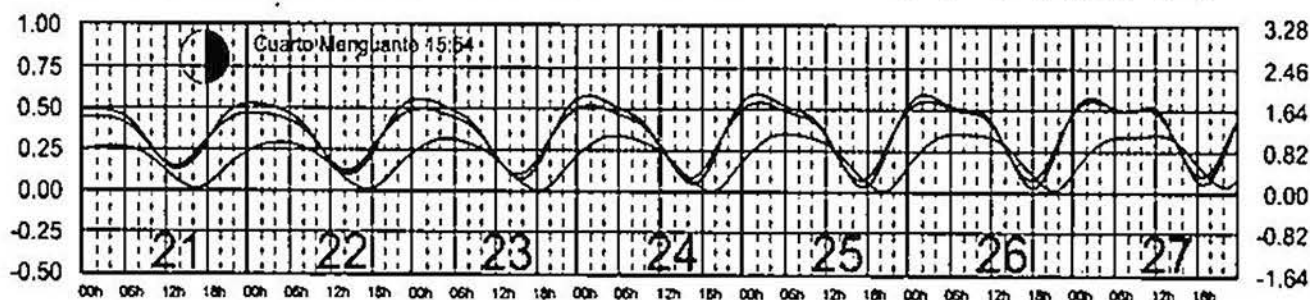
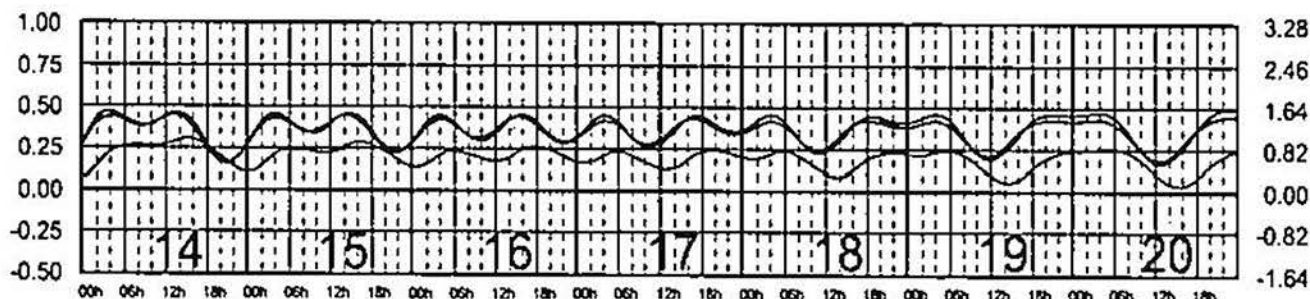
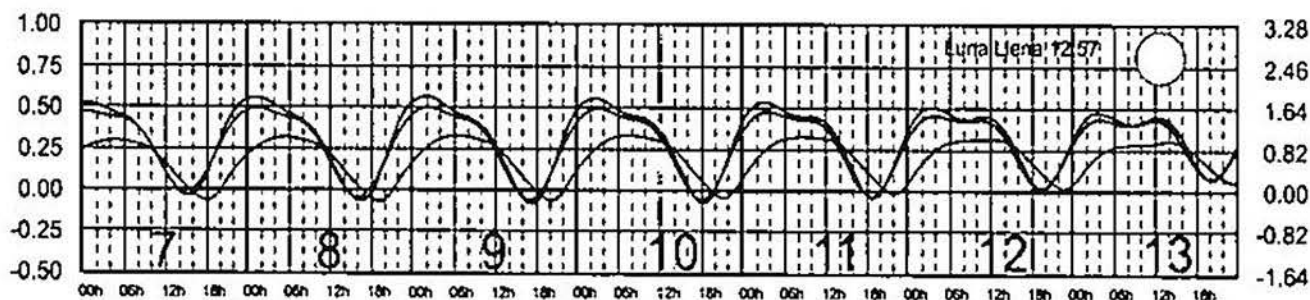
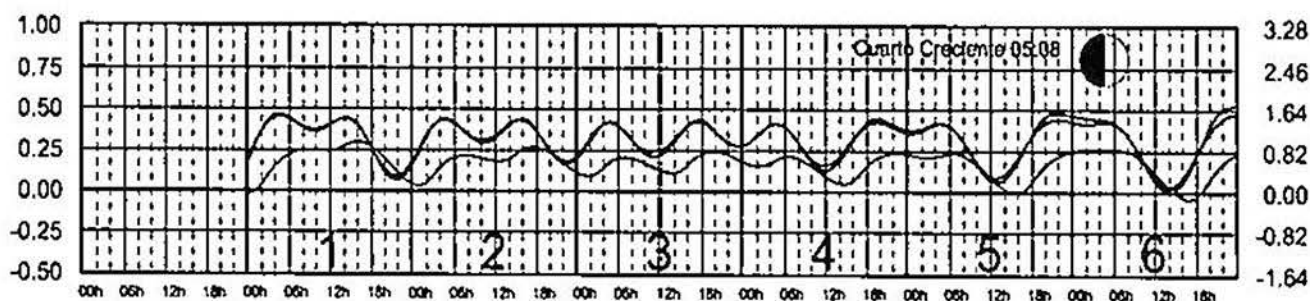
AGOSTO, 2011

Hora del Meridiano 90°(W)

Plano de Referencia NBM1

ALTAMIRA, TAMP. ———
 LA PESCA, TAMP. ———
 CD. MADERO, TAMP. ———

METROS DOMINGO LUNES MARTES MIÉRCOLES JUEVES VIERNES SÁBADO PIES



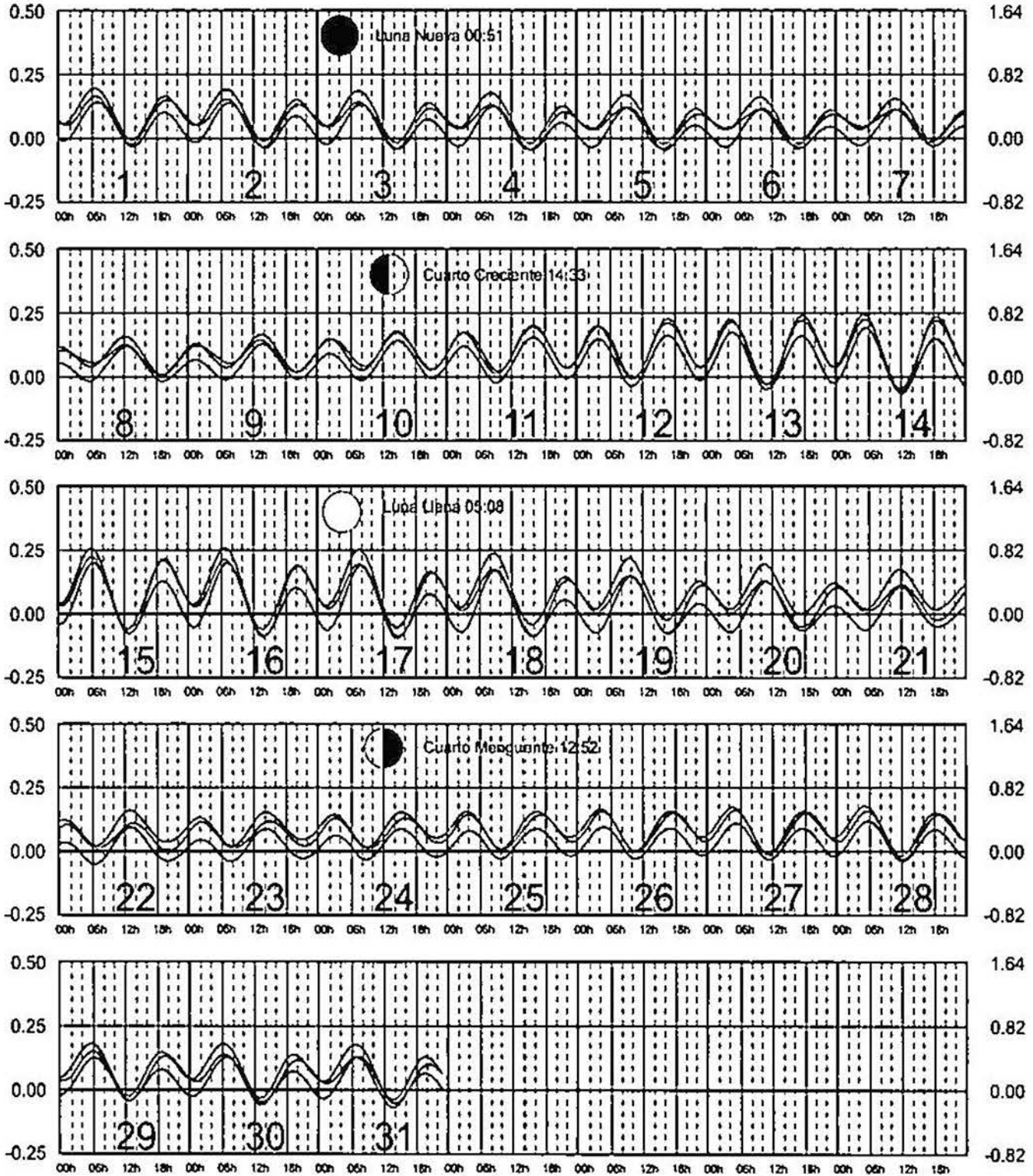
MAYO, 2011

Hora del Meridiano 90°(W)

Plano de Referencia NBM1

I. MUJERES, Q. ROO ———
 I. COZUMEL, Q. ROO ———
 MAHAHUAL, Q. ROO ———

METROS DOMINGO LUNES MARTES MIÉRCOLES JUEVES VIERNES SÁBADO PIES



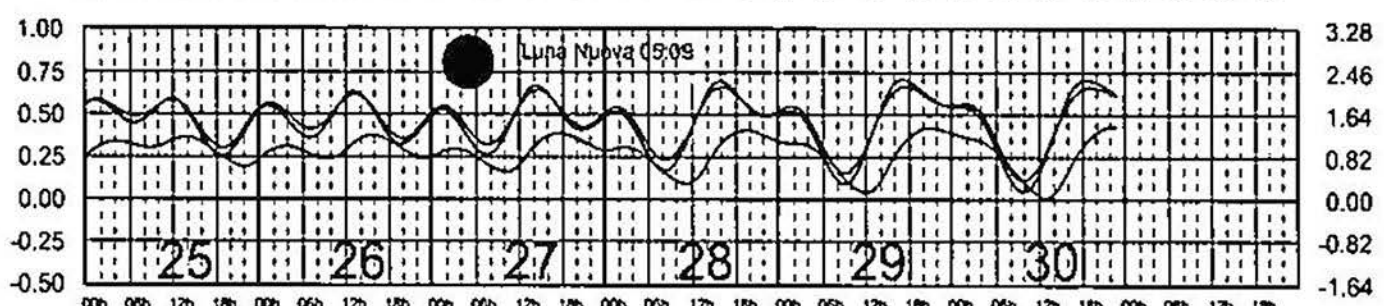
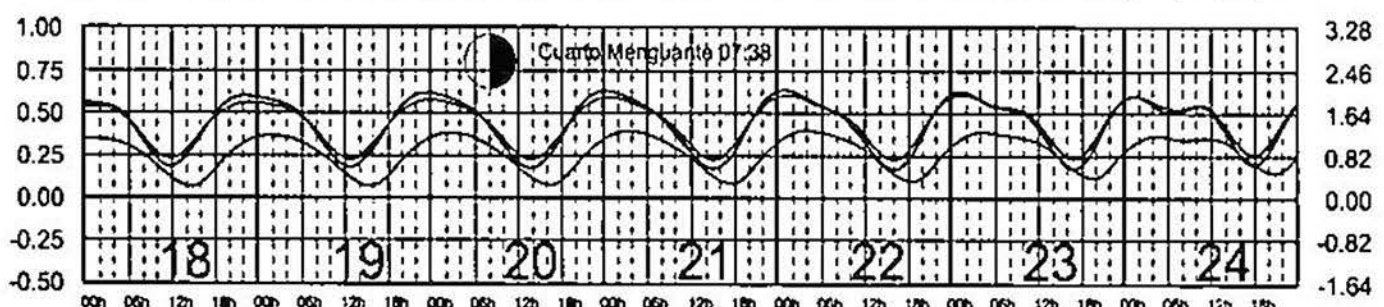
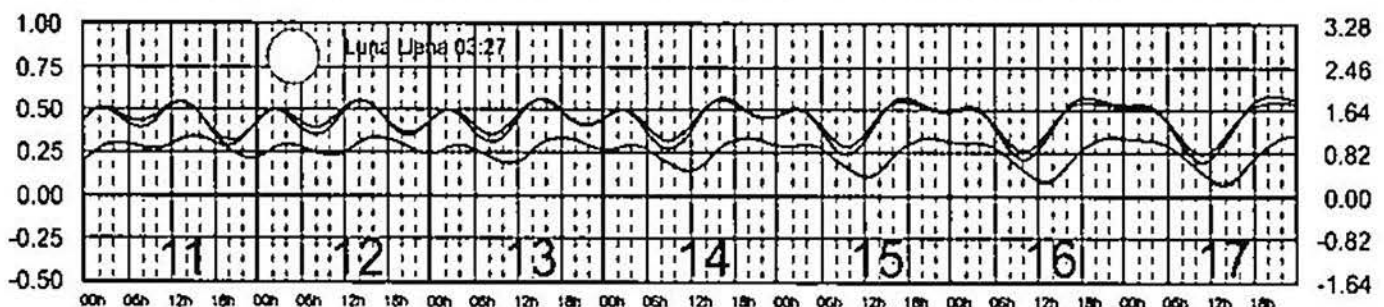
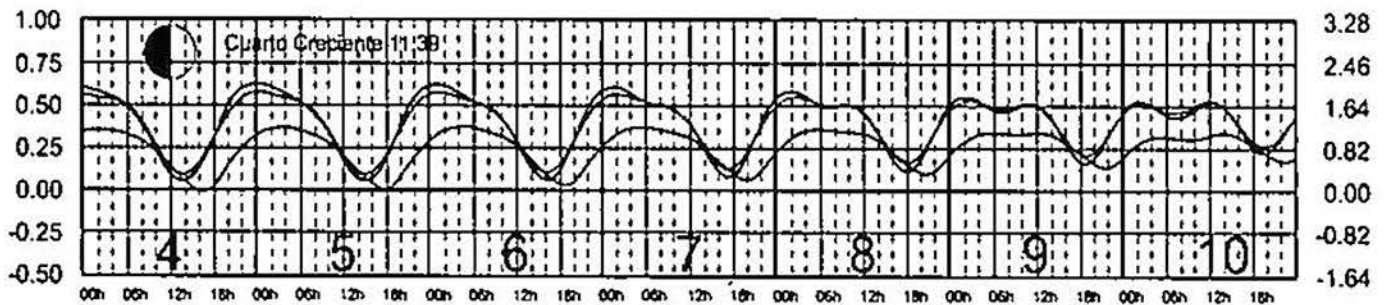
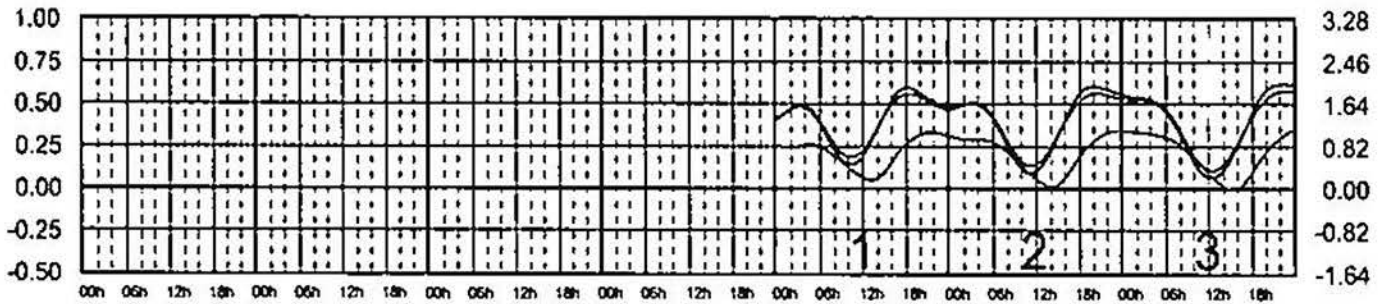
SEPTIEMBRE, 2011

Hora del Meridiano 90°(W)

Plano de Referencia NBM1

ALTAMIRA, TAMPS. 
 LA PESCA, TAMPS. 
 CD. MADERO, TAMPS. 

METROS DOMINGO LUNES MARTES MIÉRCOLES JUEVES VIERNES SÁBADO PIES



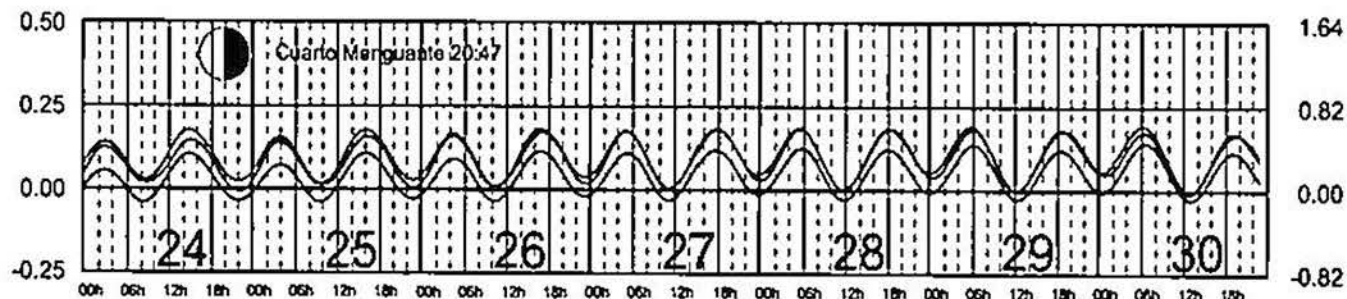
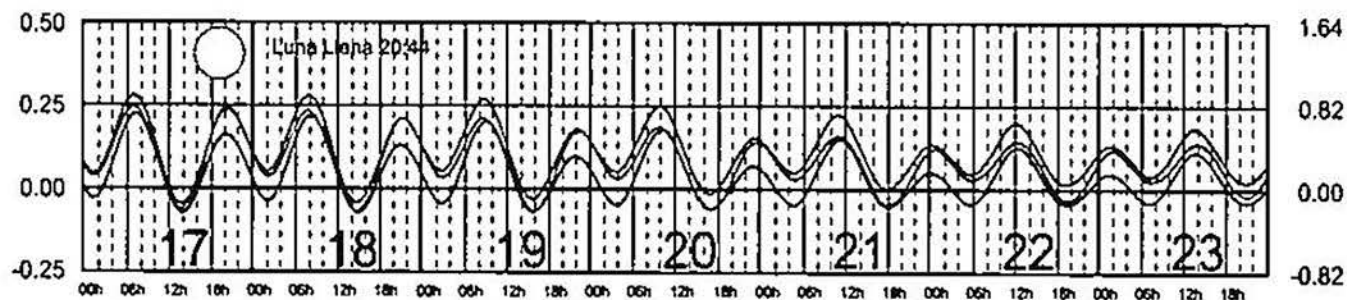
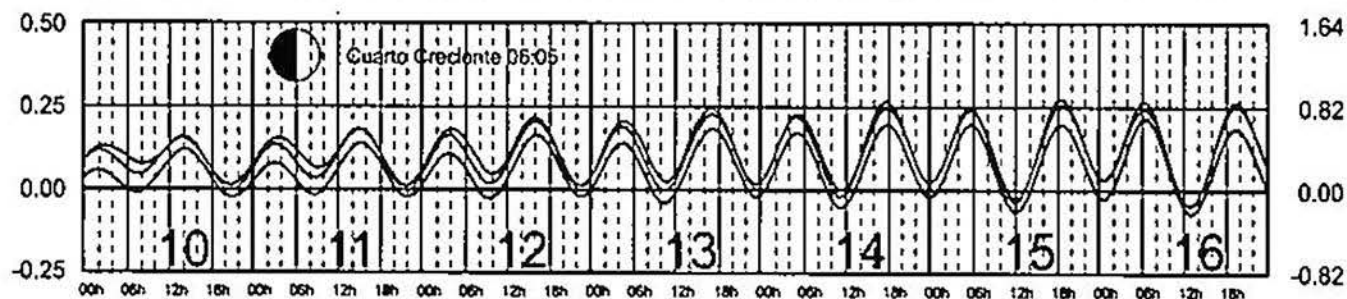
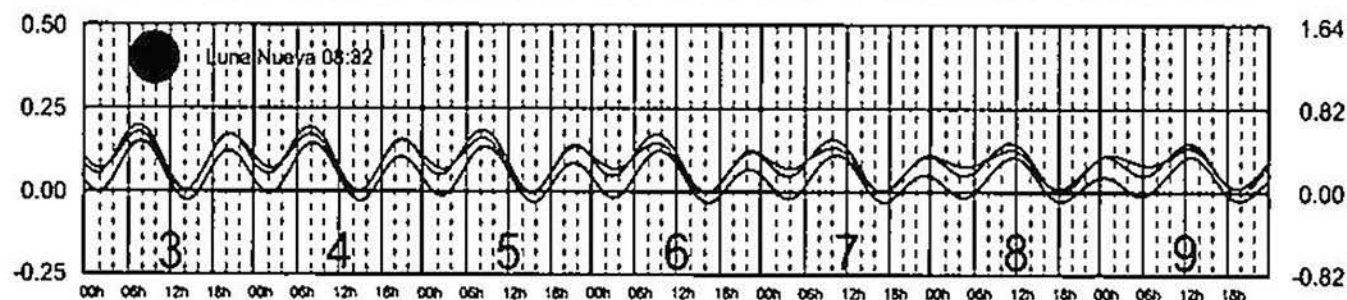
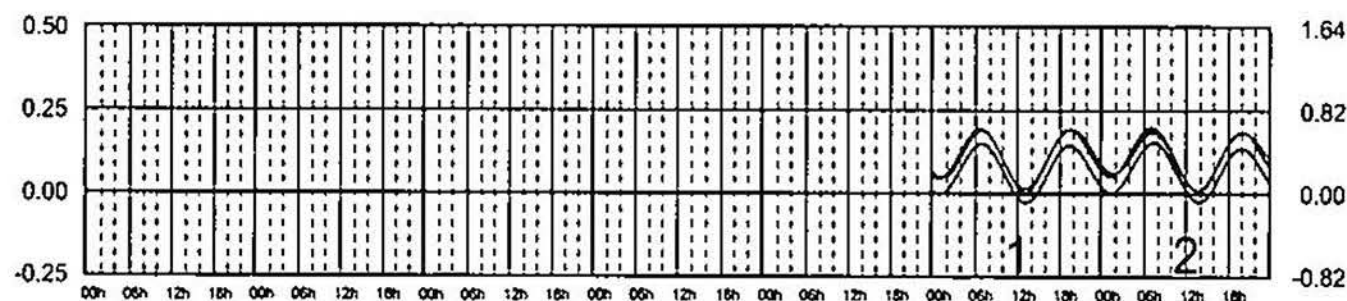
ABRIL, 2011

Hora del Meridiano 90°(W)

Plano de Referencia NBMI

I. MUJERES, Q. ROO ———
 I. COZUMEL, Q. ROO ———
 MAHAHUAL, Q. ROO ———

METROS DOMINGO LUNES MARTES MIÉRCOLES JUEVES VIERNES SÁBADO PIES




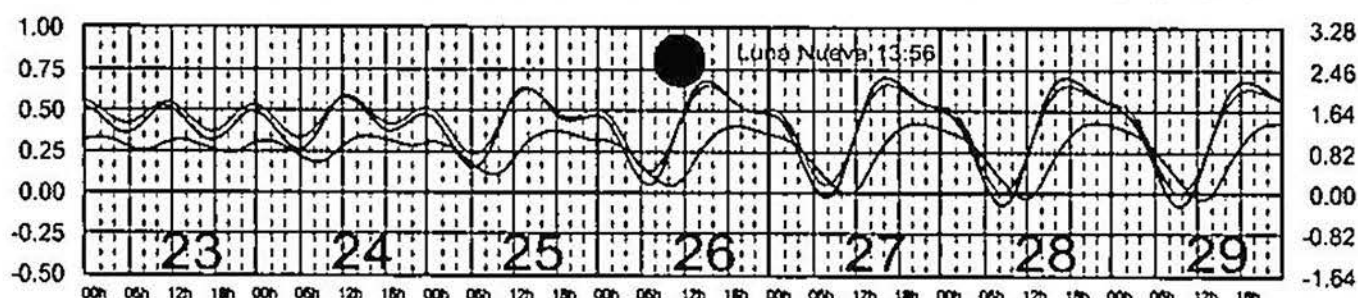
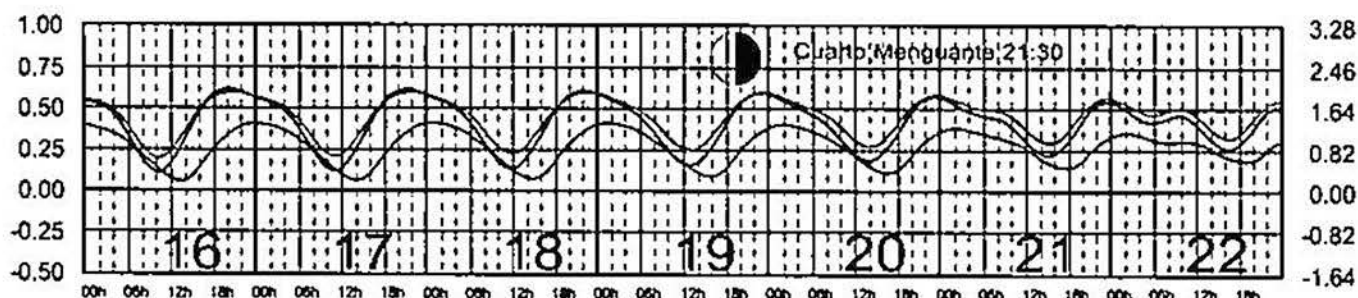
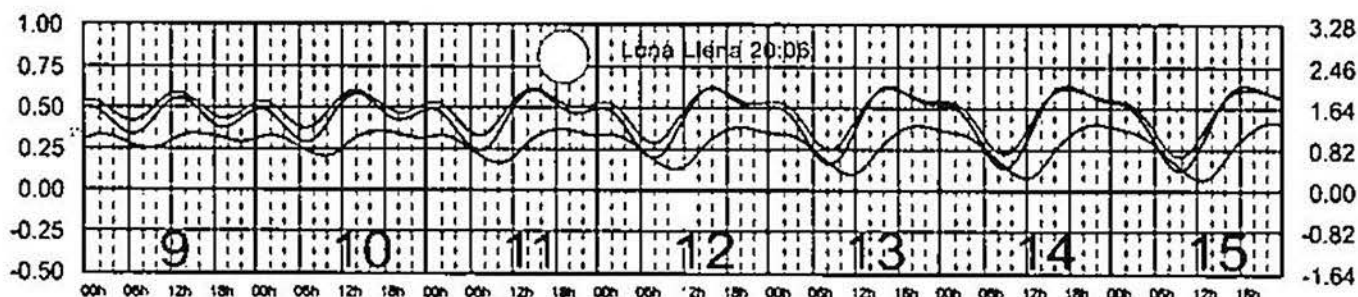
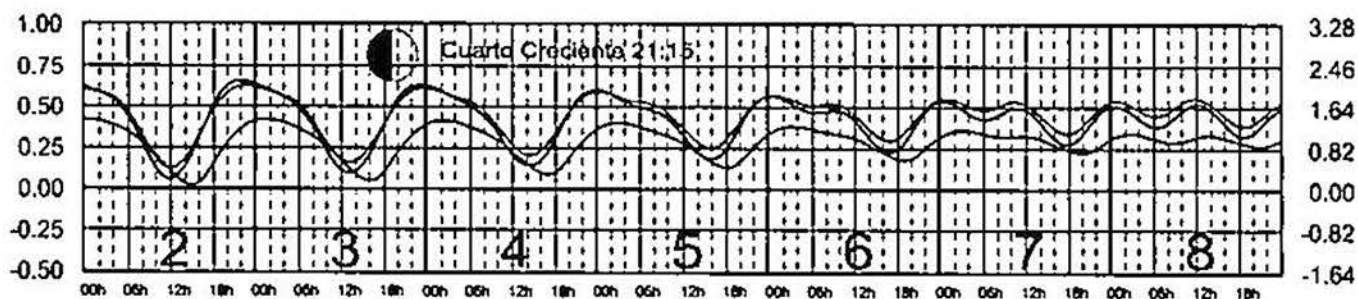

OCTUBRE, 2011

Hora del Meridiano 90°(W)

Plano de Referencia NBMI

ALTAMIRA, TAMPS. ———
 LA PESCA, TAMPS. ———
 CD. MADERO, TAMPS. ———

METROS DOMINGO LUNES MARTES MIÉRCOLES JUEVES VIERNES SÁBADO PIES

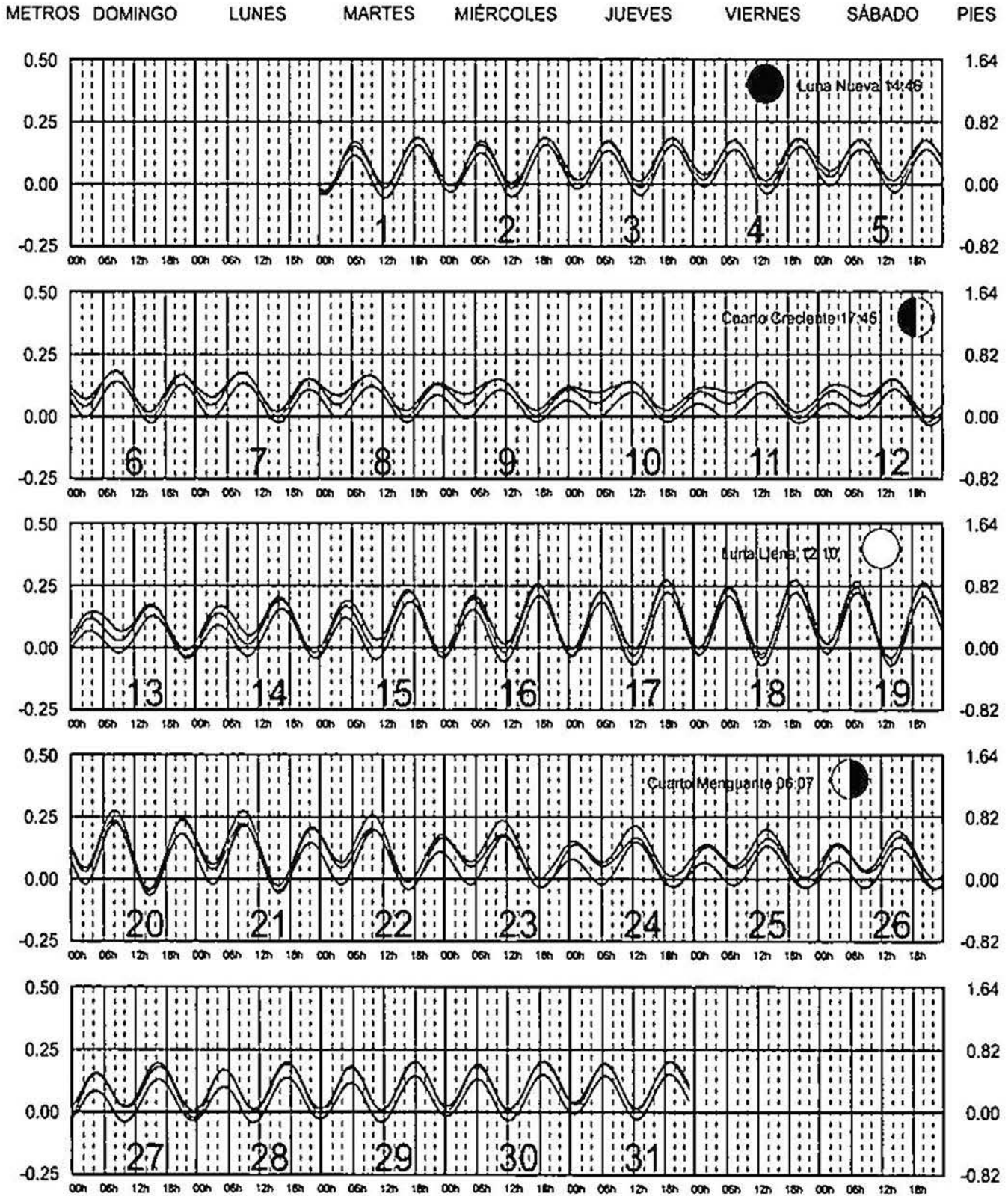


MARZO, 2011

Hora del Meridiano 90°(W)

Plano de Referencia NBM1

I. MUJERES, Q. ROO ———
 I. COZUMEL, Q. ROO ———
 MAHAHUAL, Q. ROO ———



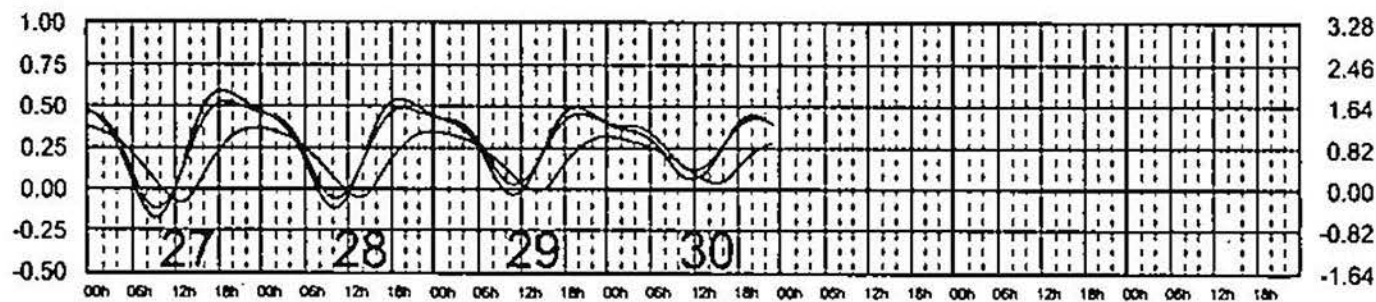
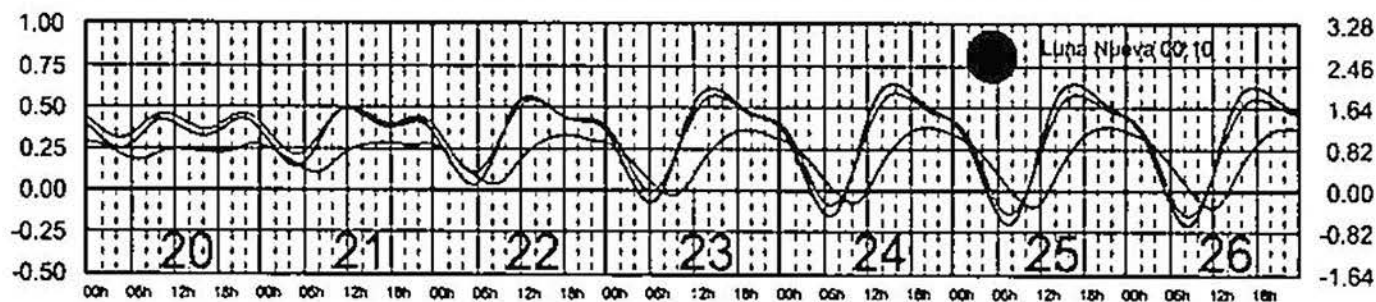
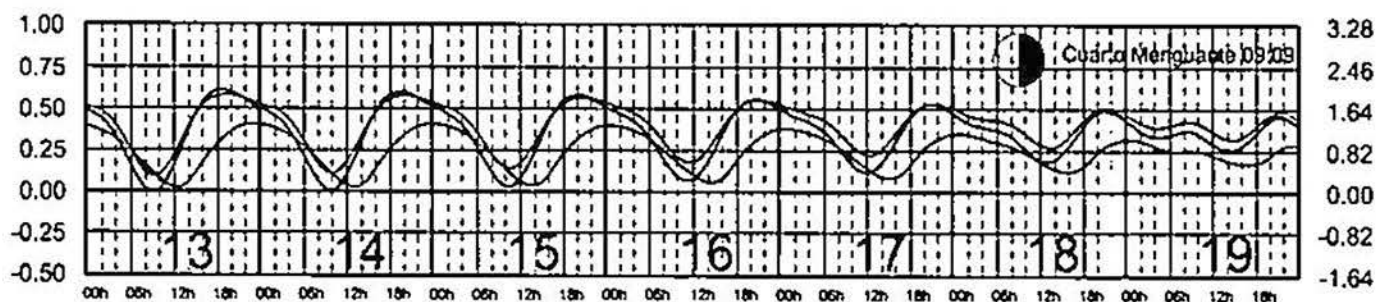
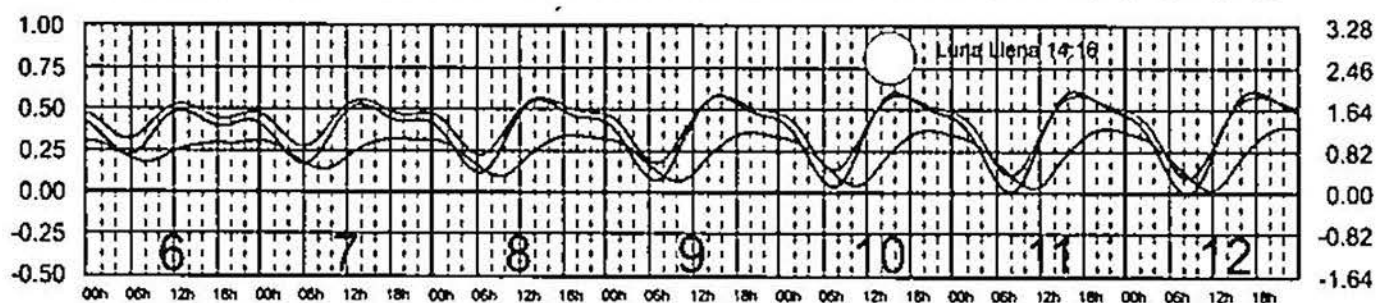
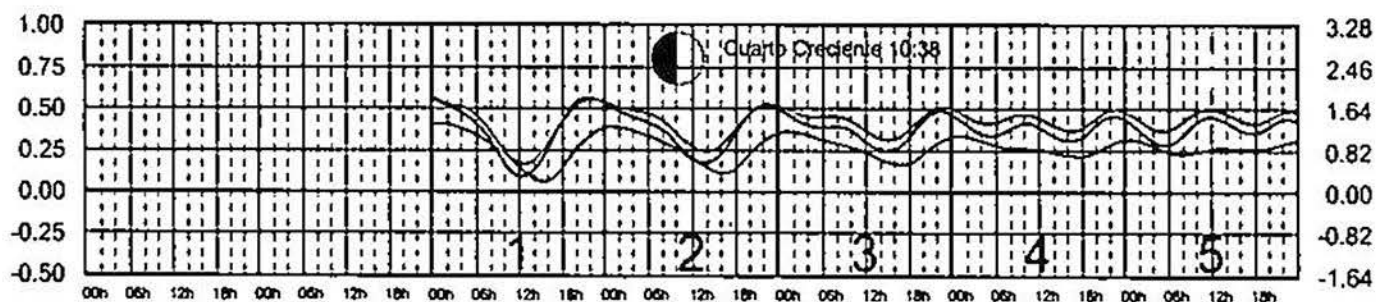
NOVIEMBRE, 2011

Hora del Meridiano 90°(W)

Plano de Referencia NBMI

ALTAMIRA, TAMPS. 
 LA PESCA, TAMPS. 
 CD. MADERO TAMPS. 

METROS DOMINGO LUNES MARTES MIÉRCOLES JUEVES VIERNES SÁBADO PIES

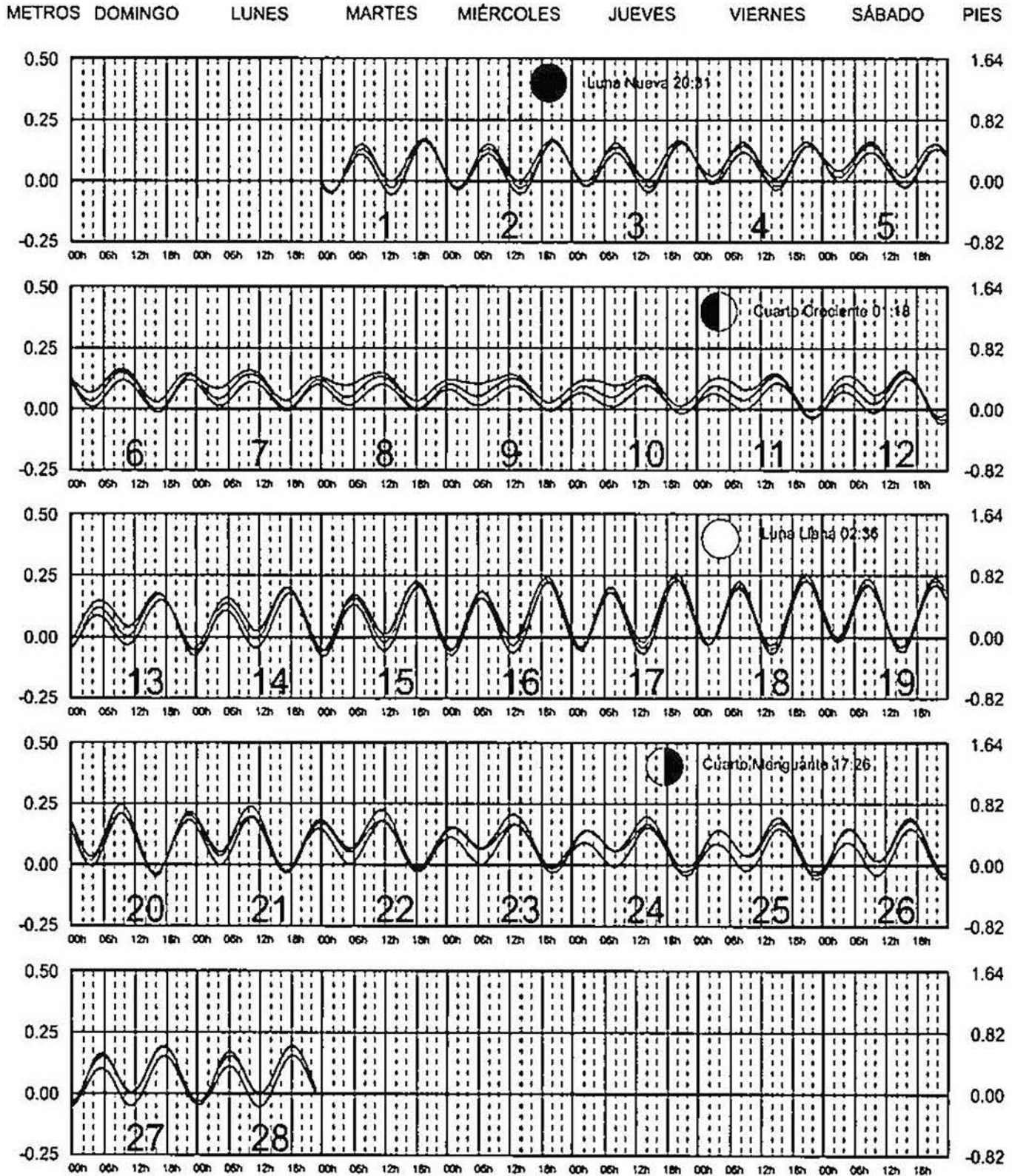


FEBRERO, 2011

Hora del Meridiano 90°(W)

Plano de Referencia NBMI

I. MUJERES, Q. ROO ———
 I. COZUMEL, Q. ROO ———
 MAHAJUAL, Q. ROO ———



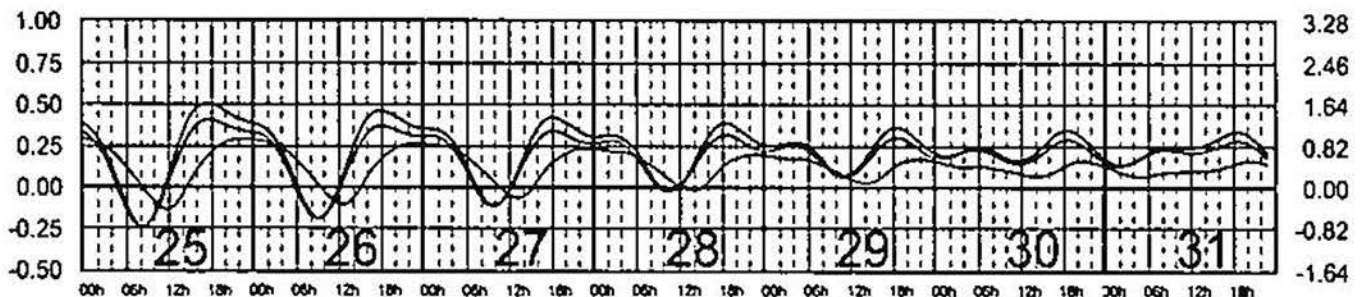
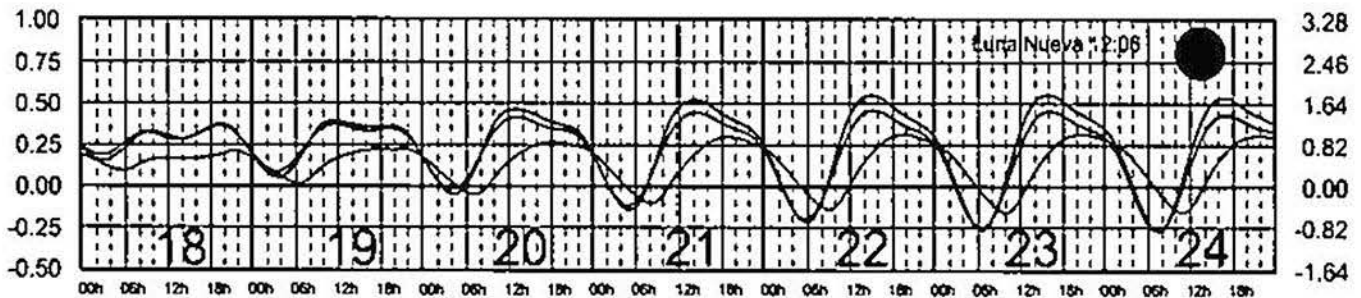
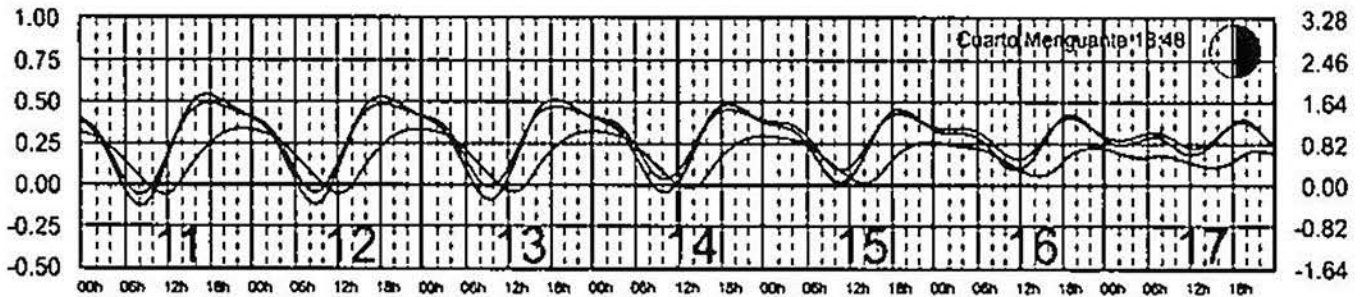
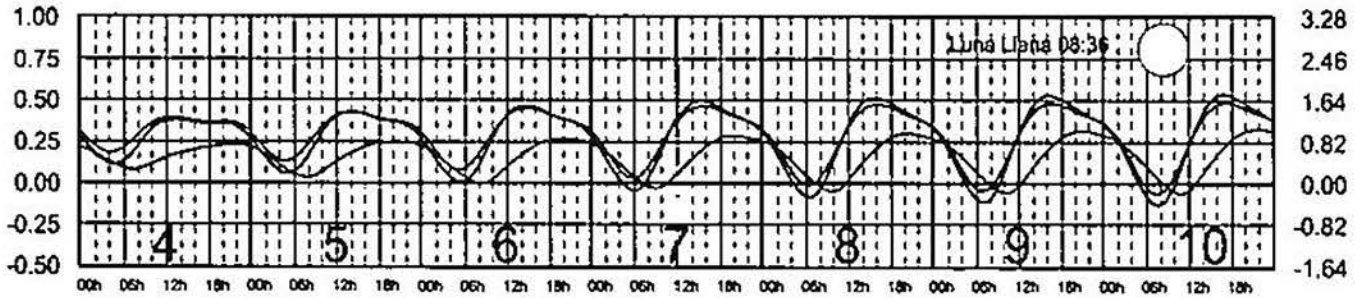
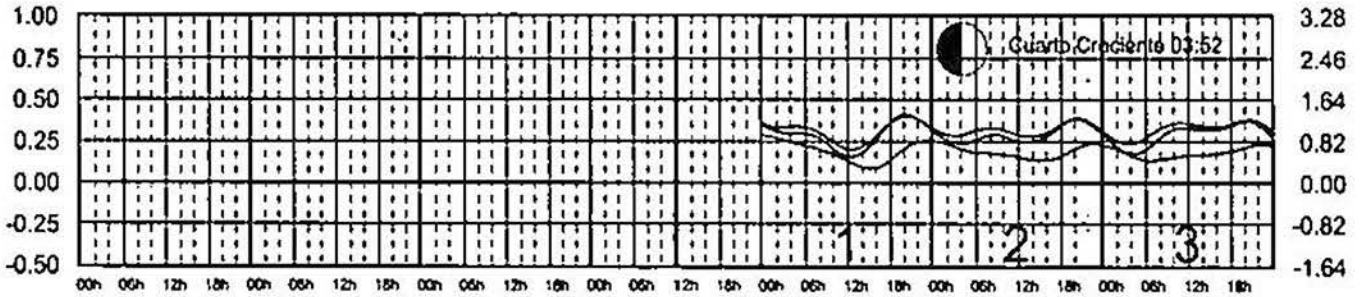
DICIEMBRE, 2011

Hora del Meridiano 90°(W)

Plano de Referencia NBM1

ALTAMIRA, TAMPS. ———
 LA PESCA, TAMPS. ———
 CD. MADERO, TAMPS. ———

METROS DOMINGO LUNES MARTES MIÉRCOLES JUEVES VIERNES SÁBADO PIES




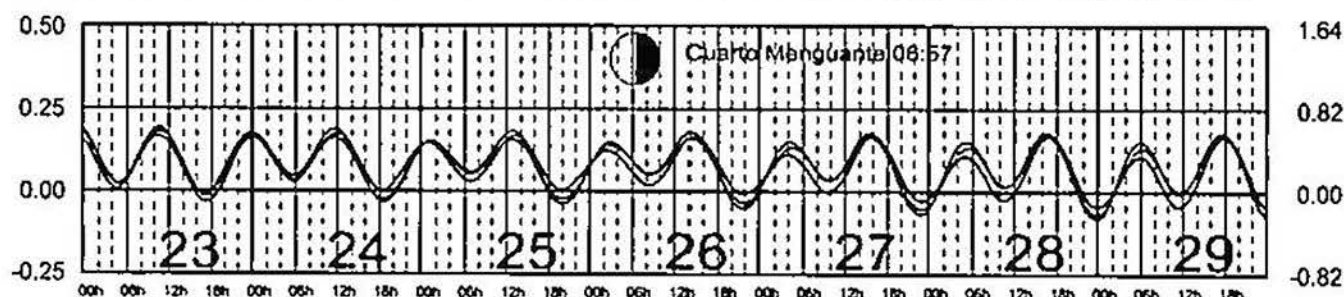
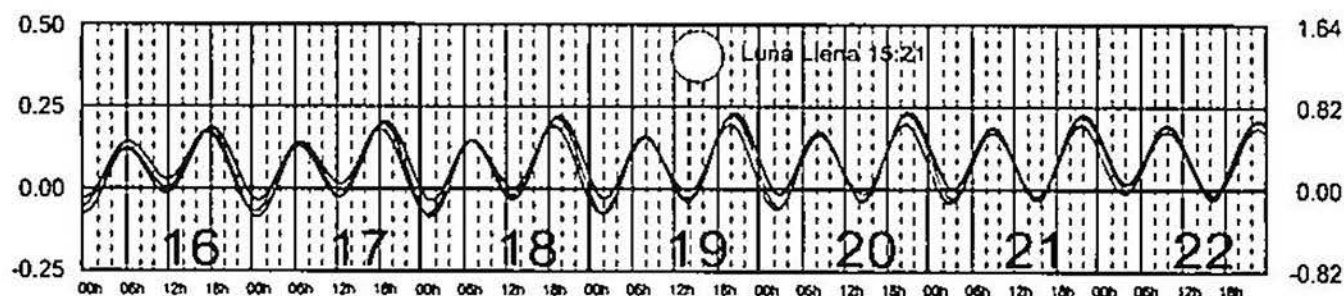
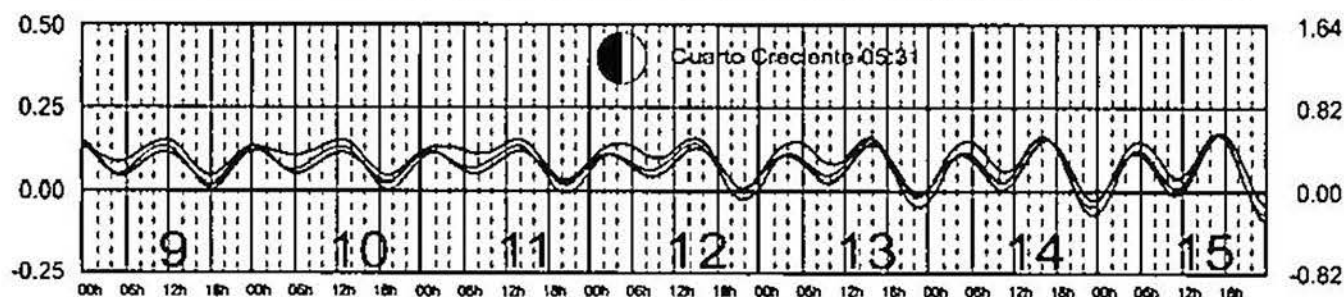
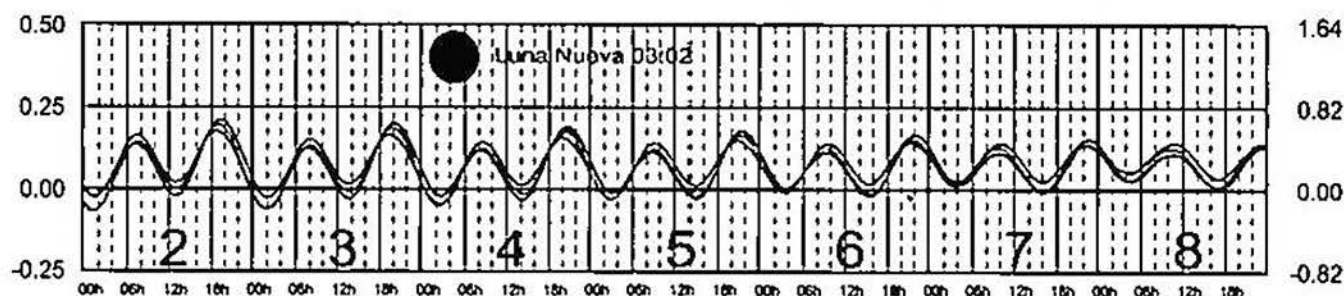
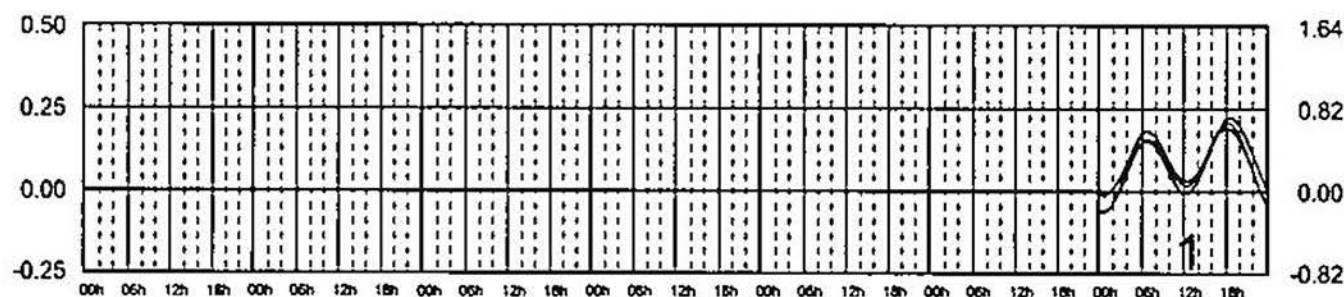
ENERO, 2011

Hora del Meridiano 90°(W)

Plano de Referencia NBMI

I. MUJERES, Q. ROO ———
 I. COZUMEL, Q. ROO ———
 MAHAHUAL, Q. ROO ———

METROS DOMINGO LUNES MARTES MIÉRCOLES JUEVES VIERNES SÁBADO PIES




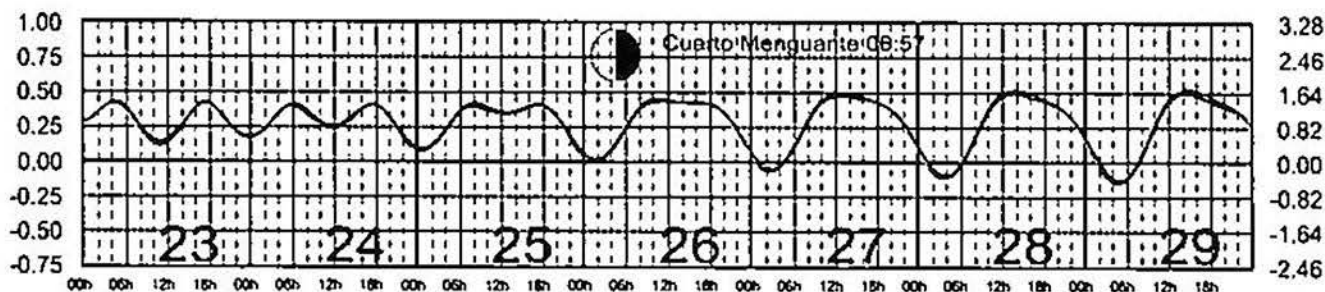
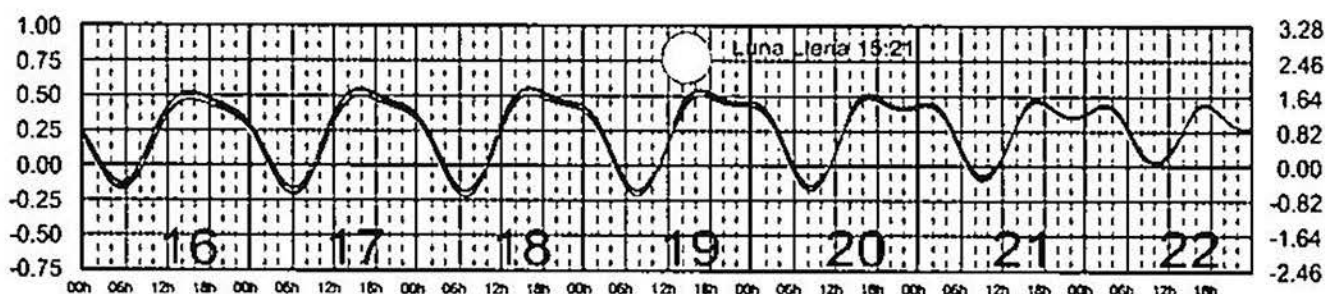
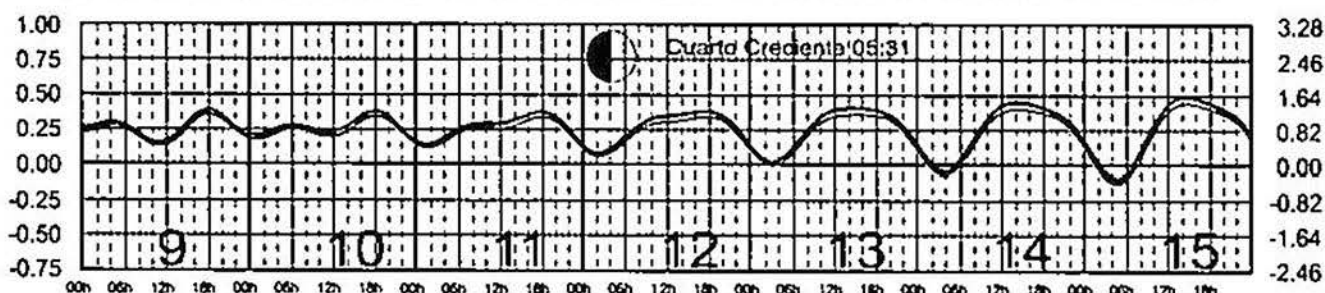
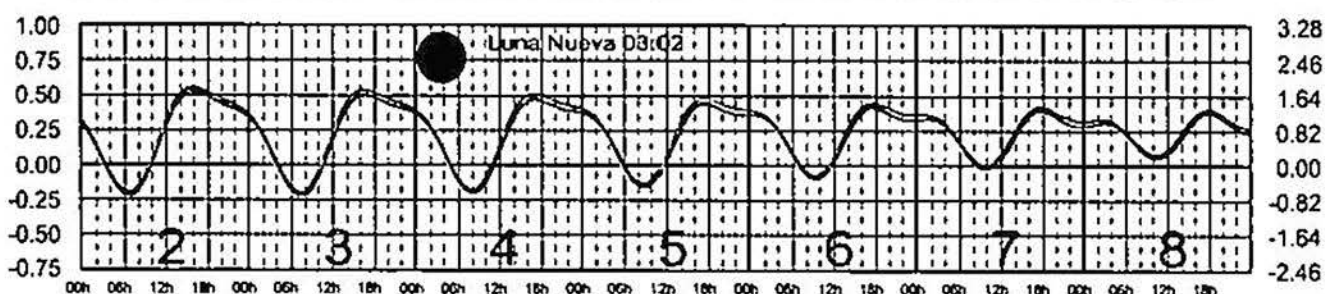

ENERO, 2011

Hora del Meridiano 90°(W)

Plano de Referencia NBMI

TUXPAN, VER. ———
 VERACRUZ, VER. ———
 ANTON LIZARDO, VER. ———

METROS DOMINGO LUNES MARTES MIÉRCOLES JUEVES VIERNES SÁBADO PIES



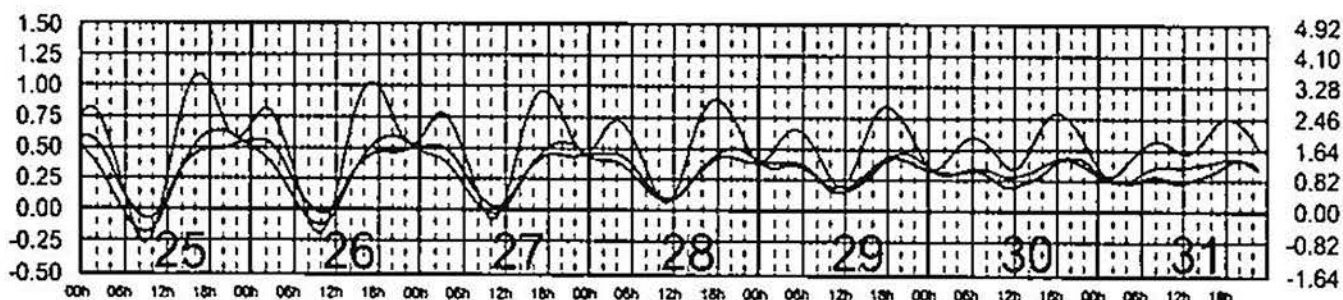
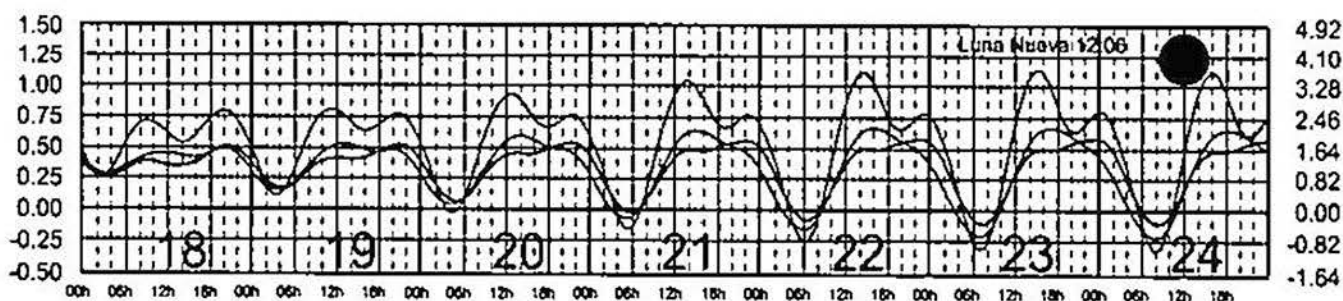
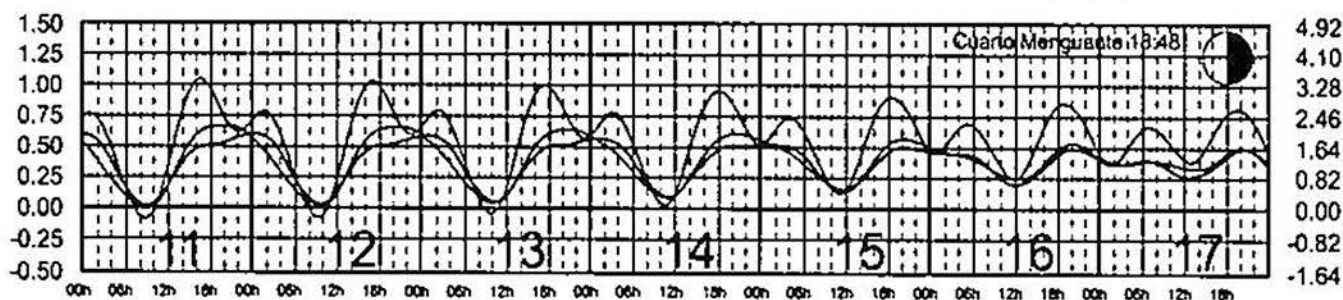
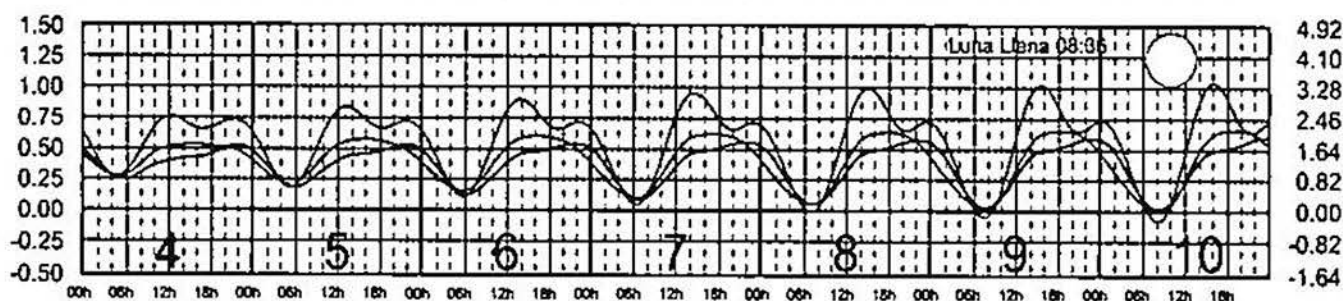
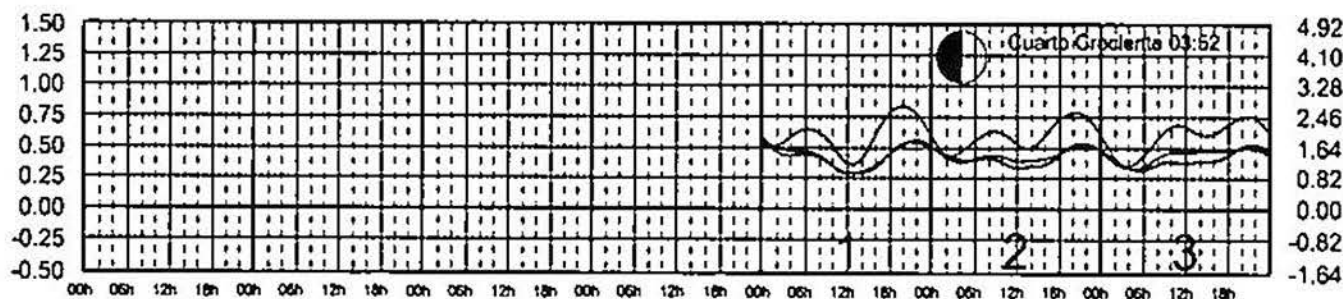
DICIEMBRE, 2011

Hora del Meridiano 90°(W)

Plano de Referencia NBMI

CD. DEL CARMEN, CAMP. ———
 LERMA, CAMP. ———
 PROGRESO, YUC. ———

METROS DOMINGO LUNES MARTES MIÉRCOLES JUEVES VIERNES SÁBADO PIES



FEBRERO, 2011

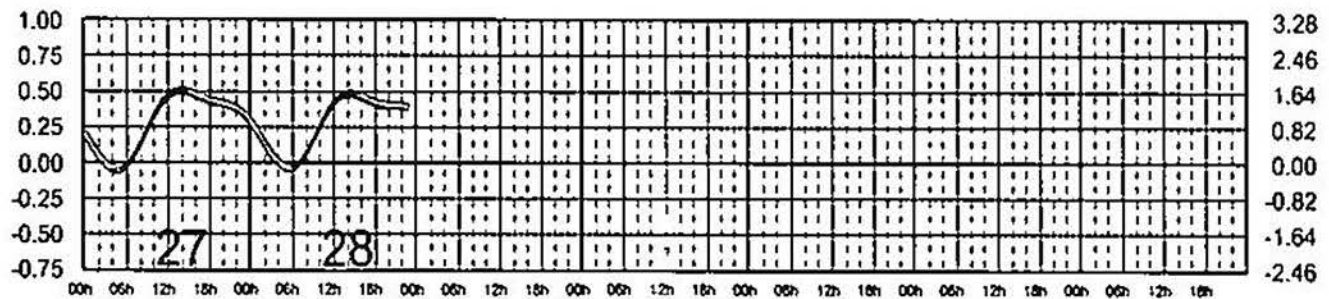
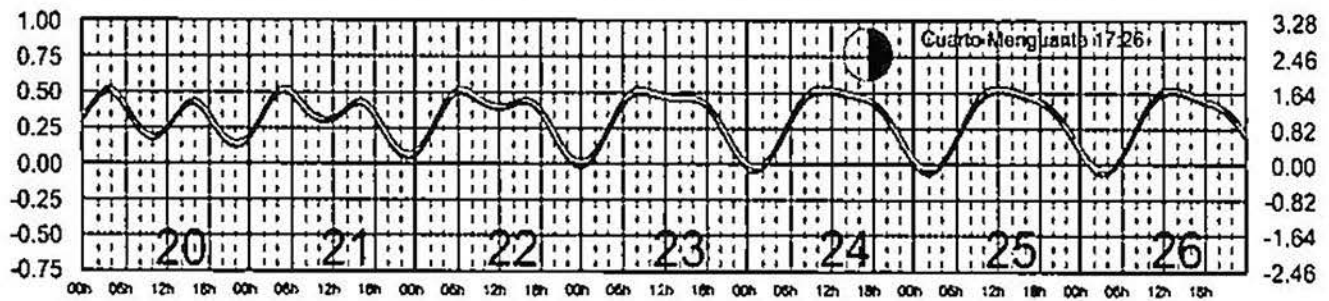
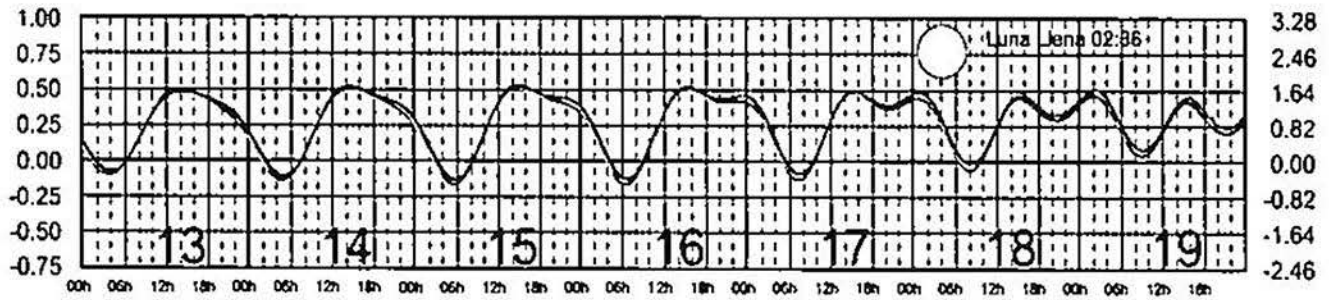
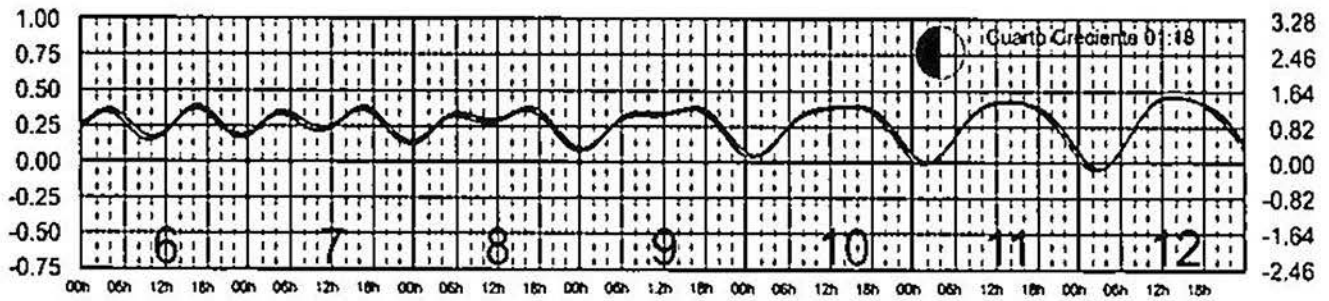
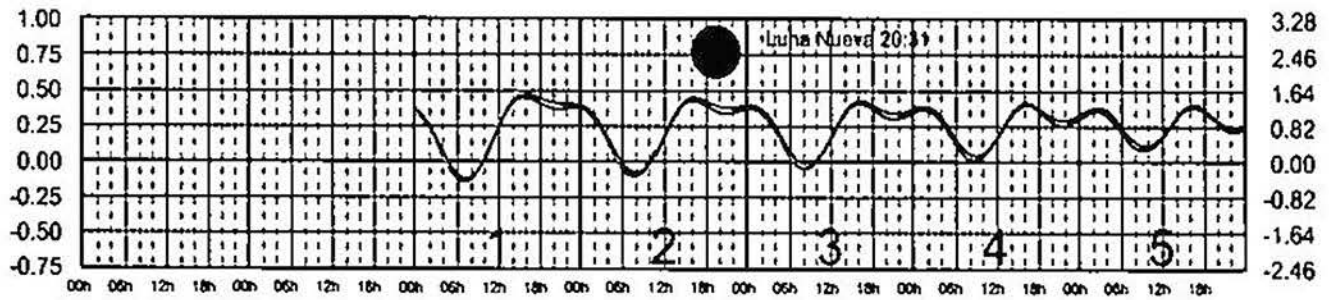
Hora del Meridiano 90°(W)

Plano de Referencia NBMI

TUXPAN, VER.
VERACRUZ, VER.
ANTON LIZARDO, VER.



METROS DOMINGO LUNES MARTES MIÉRCOLES JUEVES VIERNES SÁBADO PIES



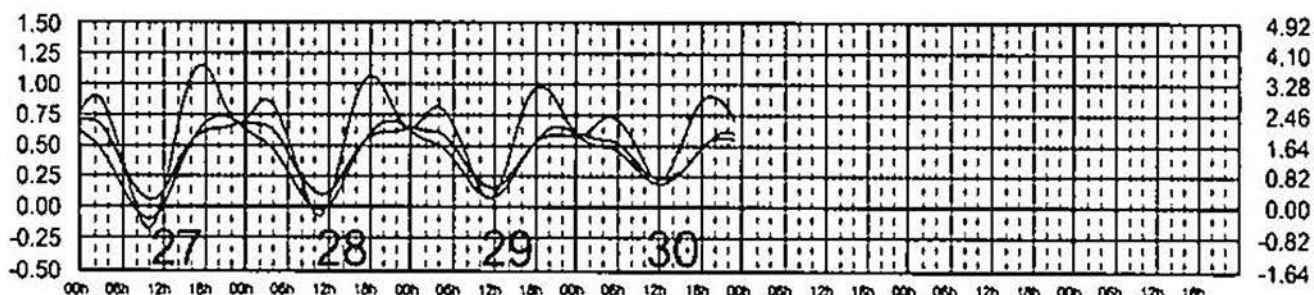
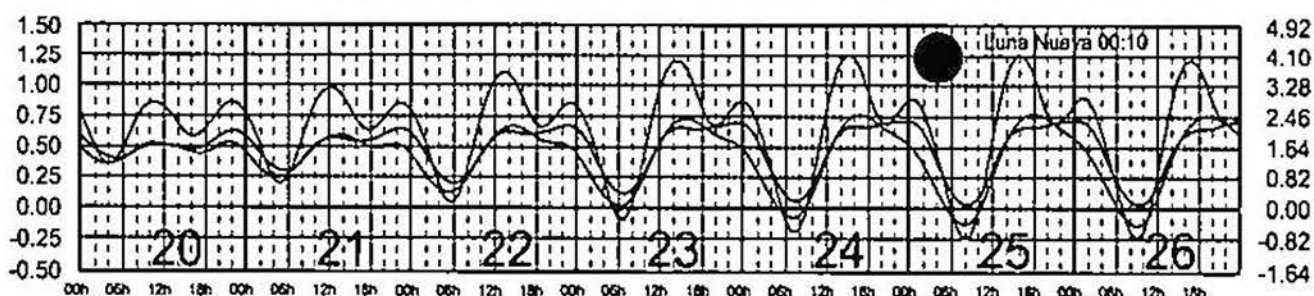
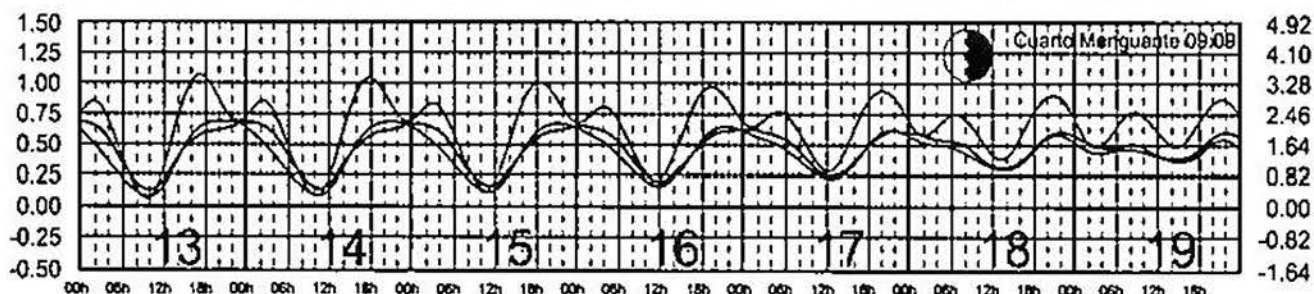
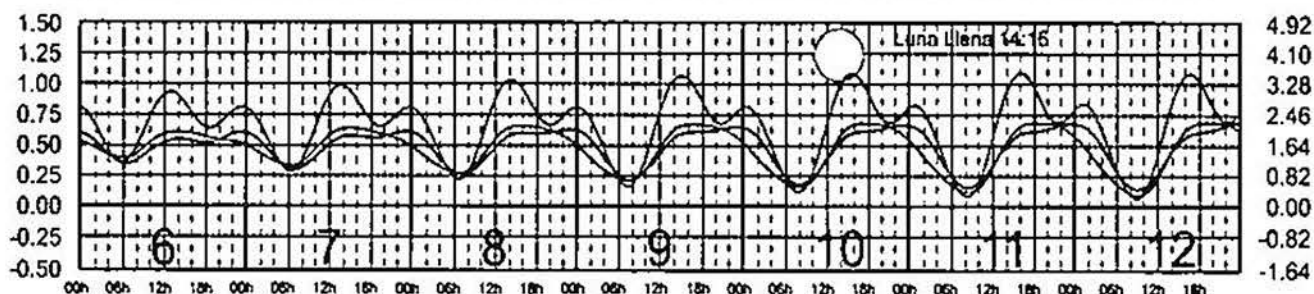
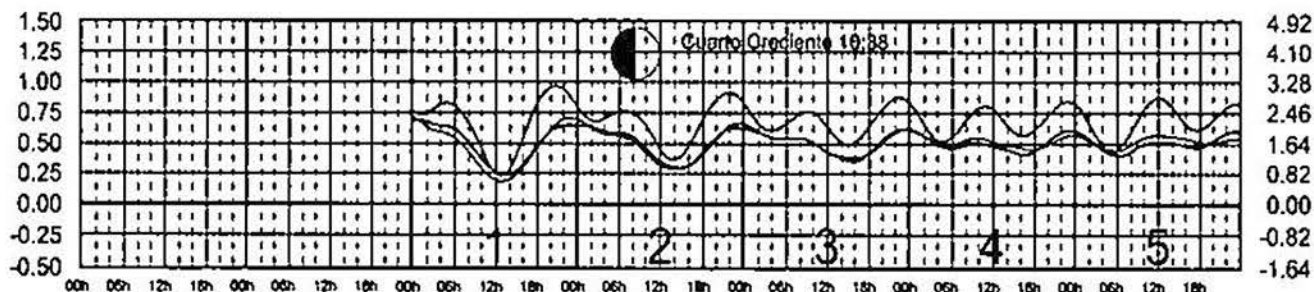
NOVIEMBRE, 2011

Hora del Meridiano 90°(W)

Plano de Referencia NBMI

CD. DEL CARMEN, CAMP. _____
 LERMA, CAMP. _____
 PROGRESO, YUC. _____




METROS DOMINGO LUNES MARTES MIÉRCOLES JUEVES VIERNES SÁBADO PIES



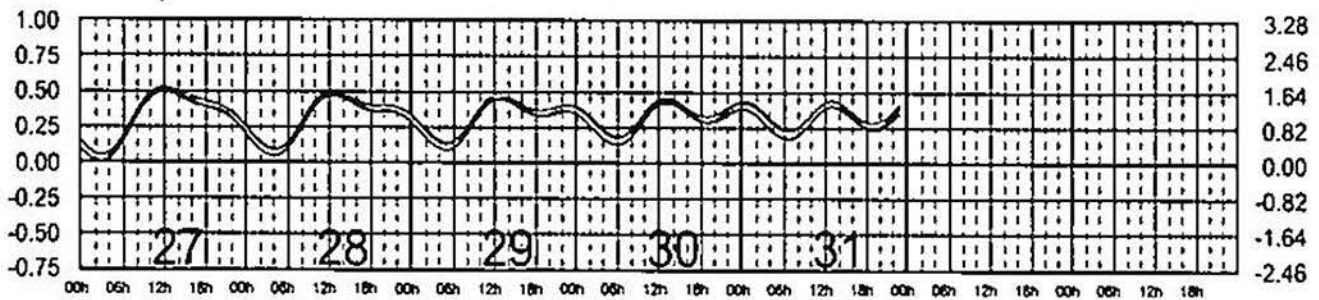
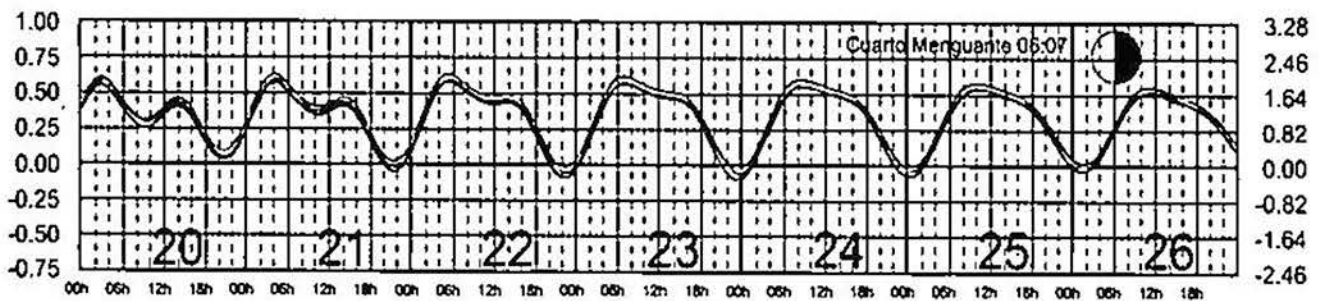
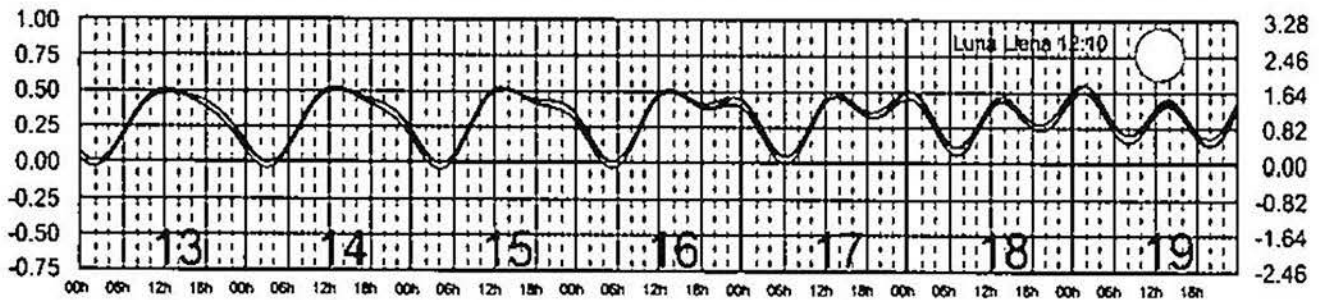
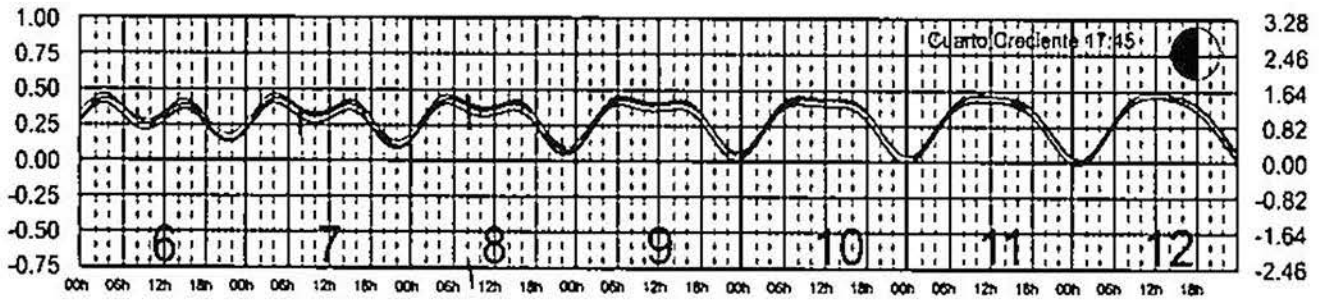
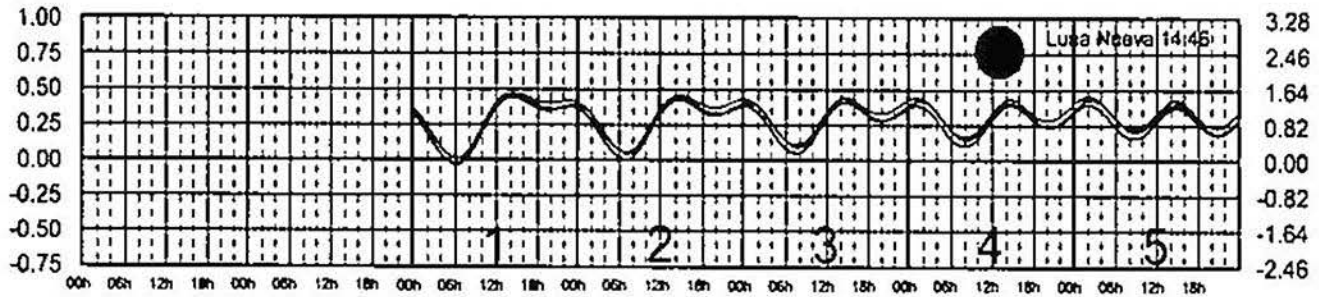
MARZO, 2011

Hora del Meridiano 90°(W)

Plano de Referencia NBM

TUXPAN, VER. 
 VERACRUZ, VER. 
 ANTON LIZARDO, VER. 

METROS DOMINGO LUNES MARTES MIÉRCOLES JUEVES VIERNES SÁBADO PIES



OCTUBRE, 2011

Hora del Meridiano 90°(W)

Plano de Referencia NBM1


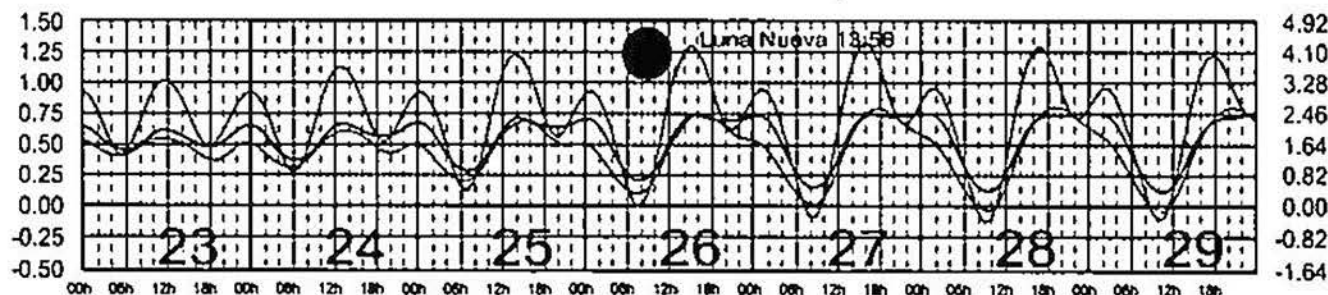
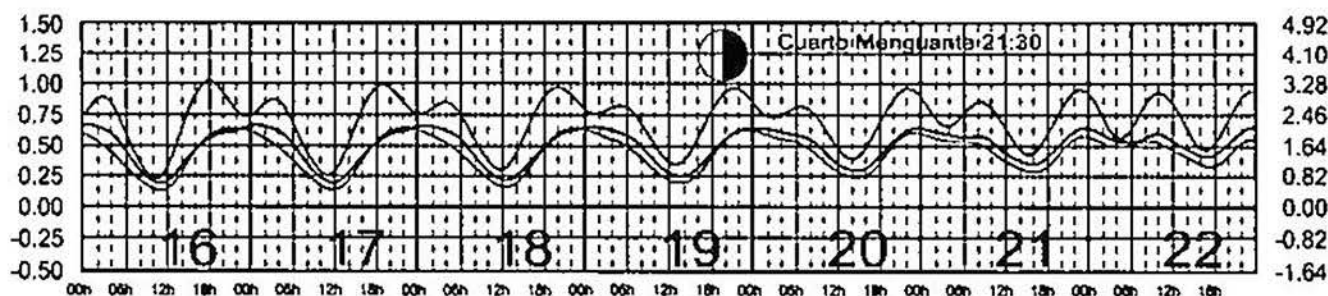
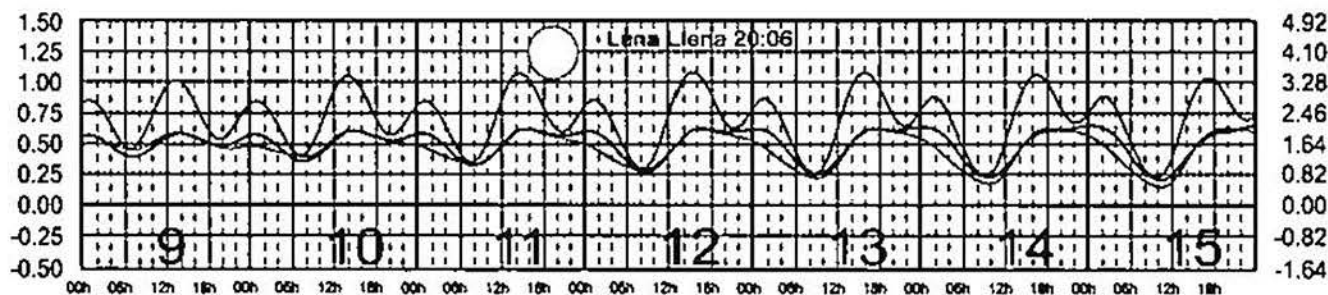
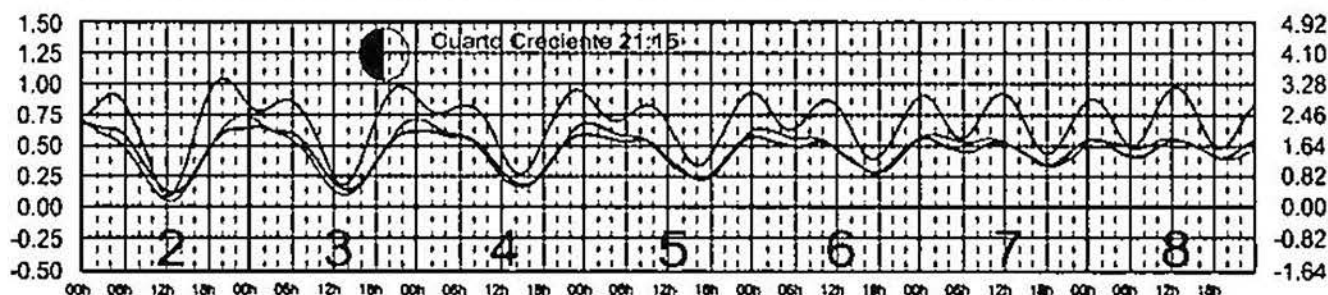

CD. DEL CARMEN, CAMP.

LERMA, CAMP.

PROGRESO, YUC.






METROS DOMINGO LUNES MARTES MIÉRCOLES JUEVES VIERNES SÁBADO PIES



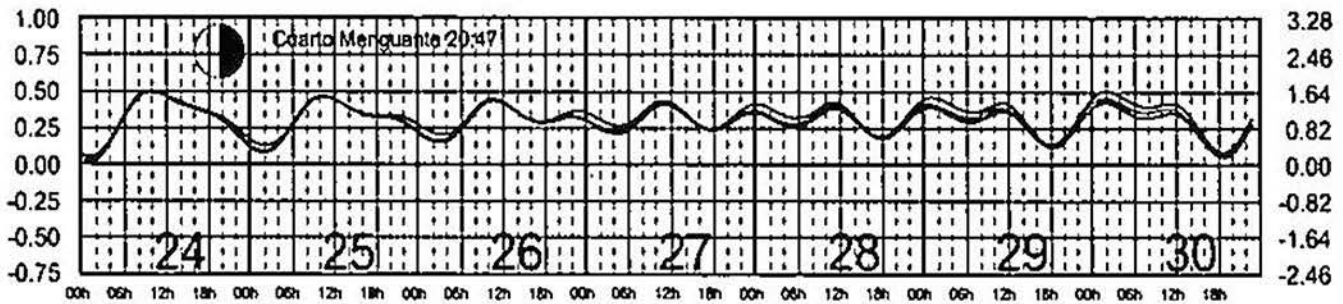
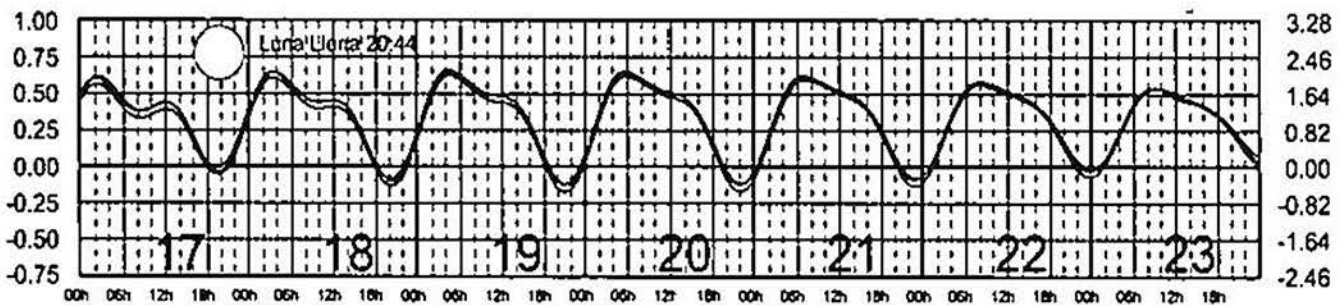
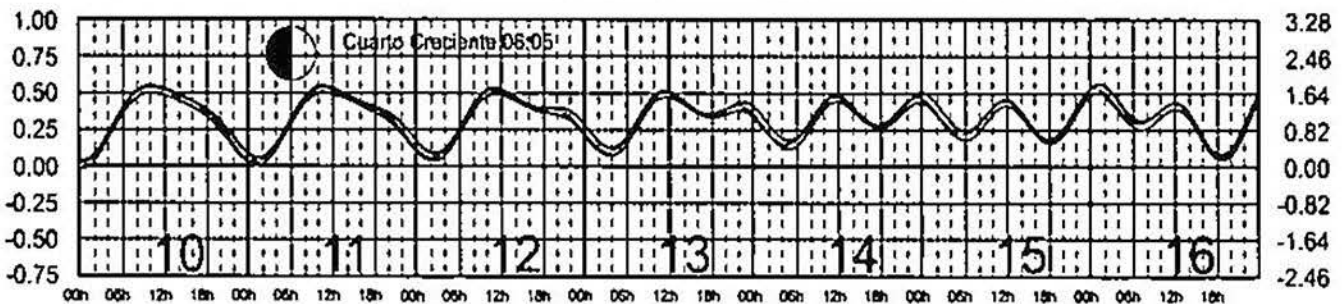
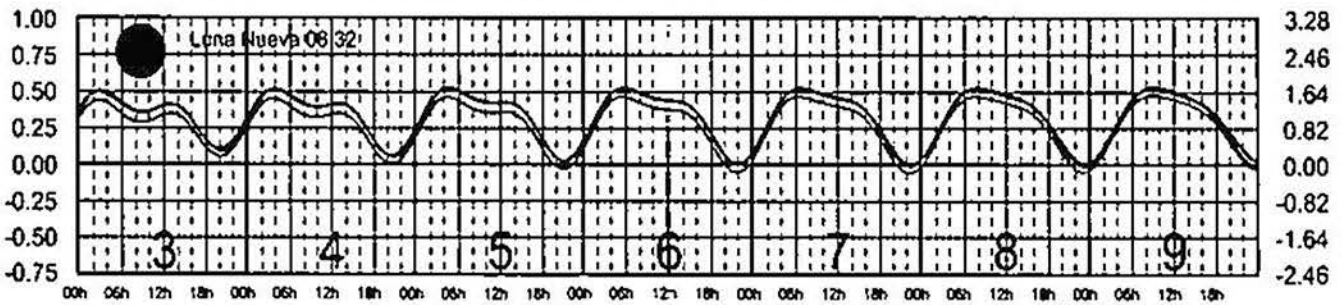

ABRIL, 2011

Hora del Meridiano 90°(W)

Plano de Referencia NBMI

TUXPAN, VER. 
 VERACRUZ, VER. 
 ANTON LIZARDO, VER. 

METROS DOMINGO LUNES MARTES MIÉRCOLES JUEVES VIERNES SÁBADO PIES



SEPTIEMBRE, 2011

Hora del Meridiano 90°(W)

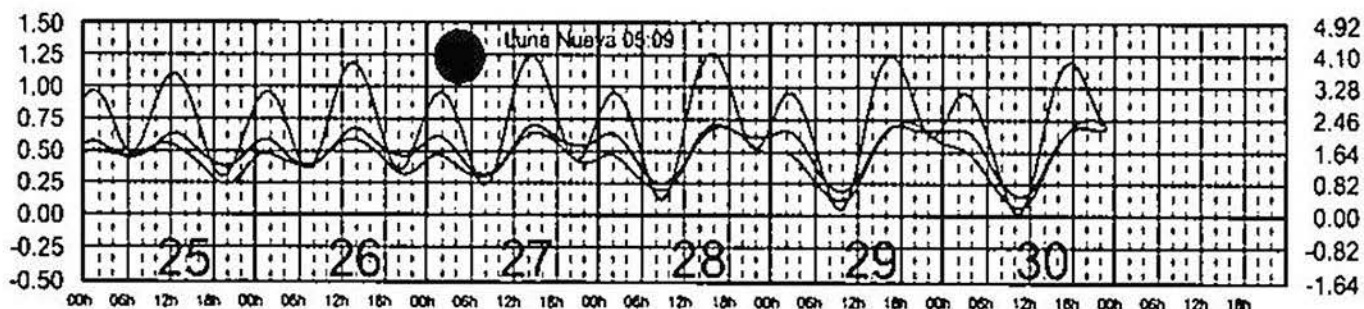
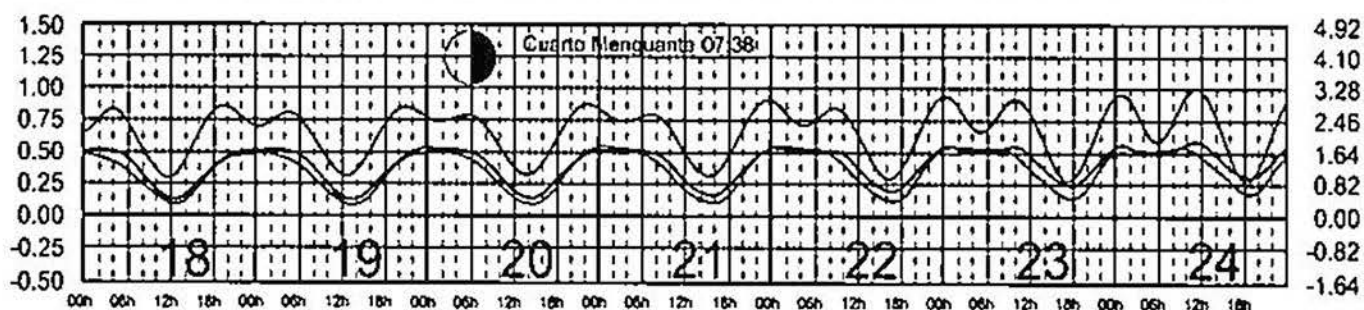
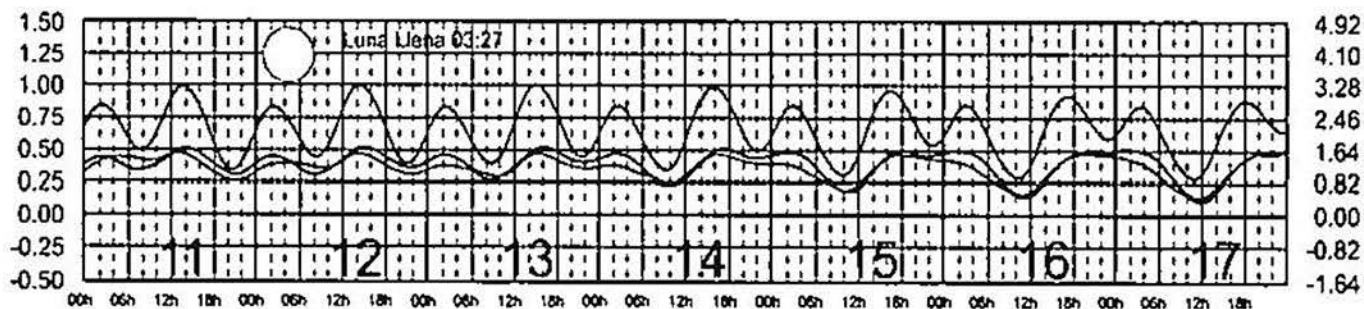
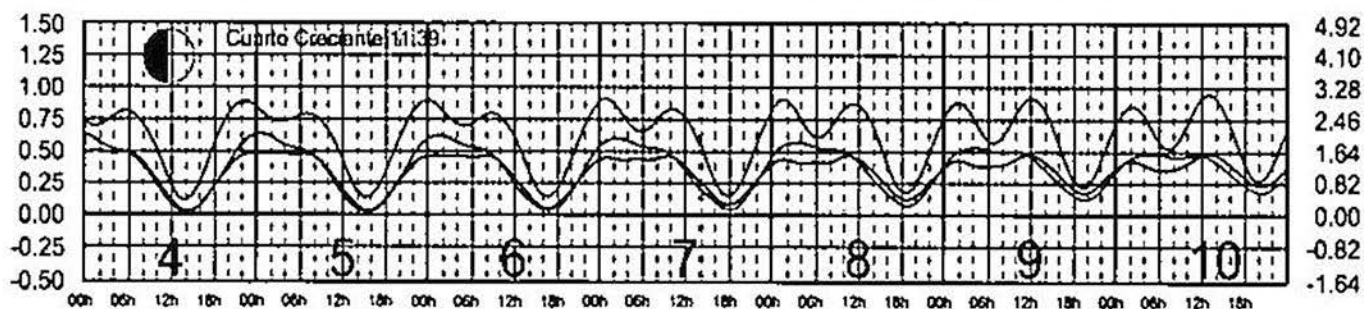
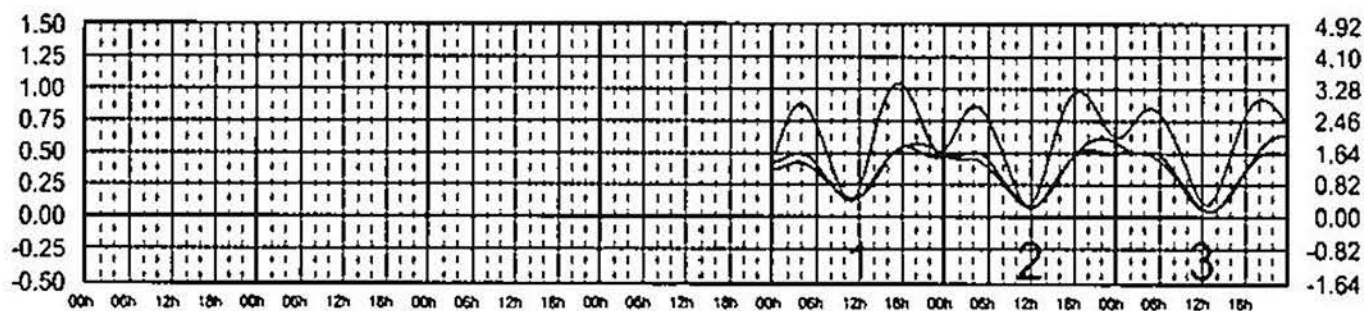
Plano de Referencia NBMI

CD. DEL CARMEN, CAMP. ———

LERMA, CAMP. ———

PROGRESO, YUC. ———




METROS DOMINGO LUNES MARTES MIÉRCOLES JUEVES VIERNES SÁBADO PIES



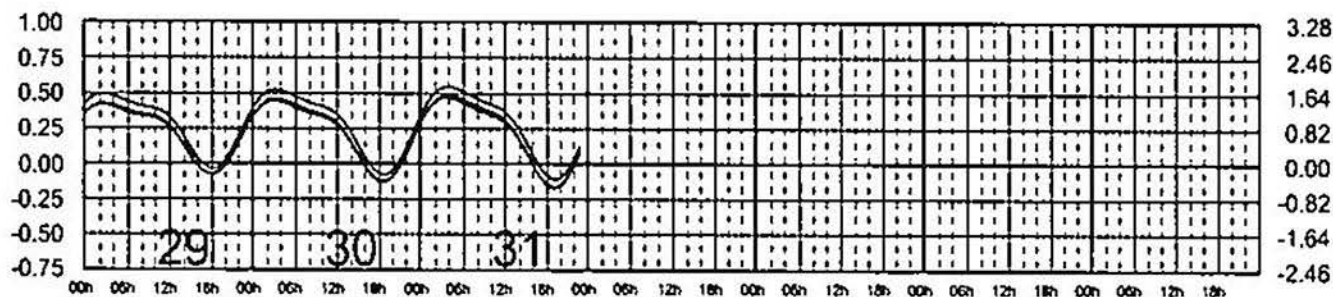
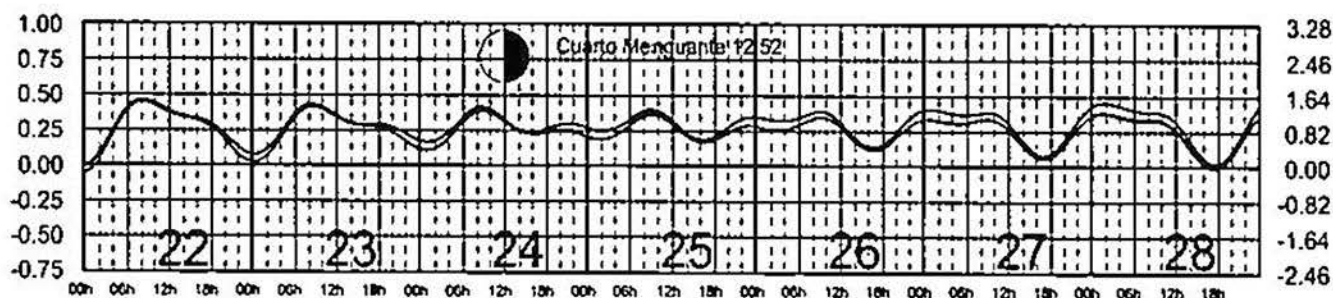
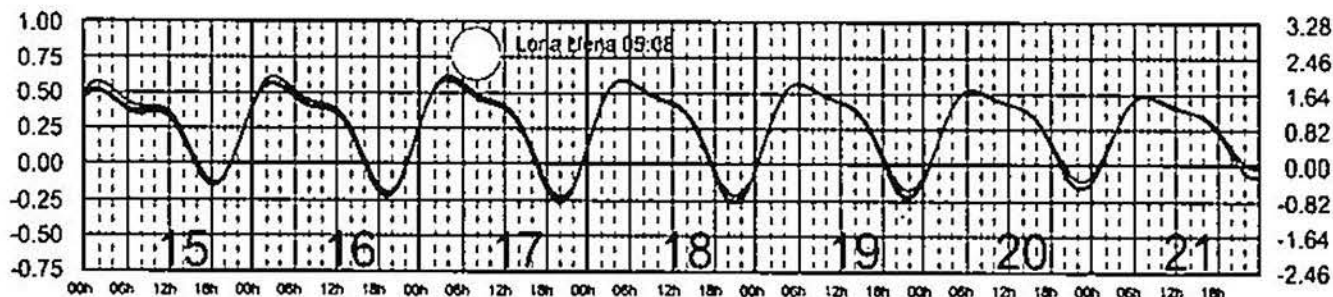
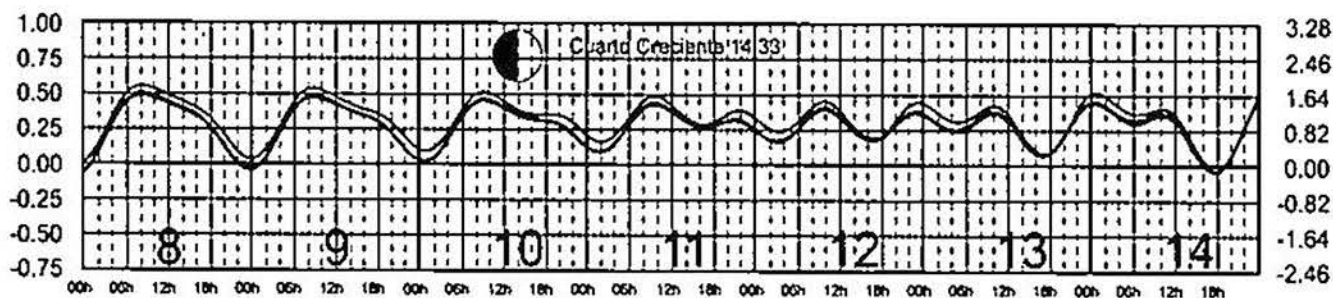
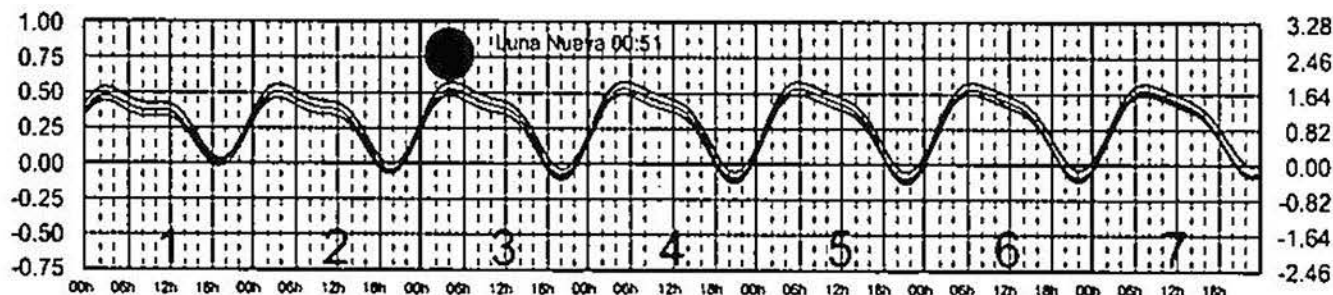
MAYO, 2011

Hora del Meridiano 90°(W)

Plano de Referencia NBMI

TUXPAN, VER. 
 VERACRUZ, VER. 
 ANTON LIZARDO, VER. 

METROS DOMINGO LUNES MARTES MIÉRCOLES JUEVES VIERNES SÁBADO PIES



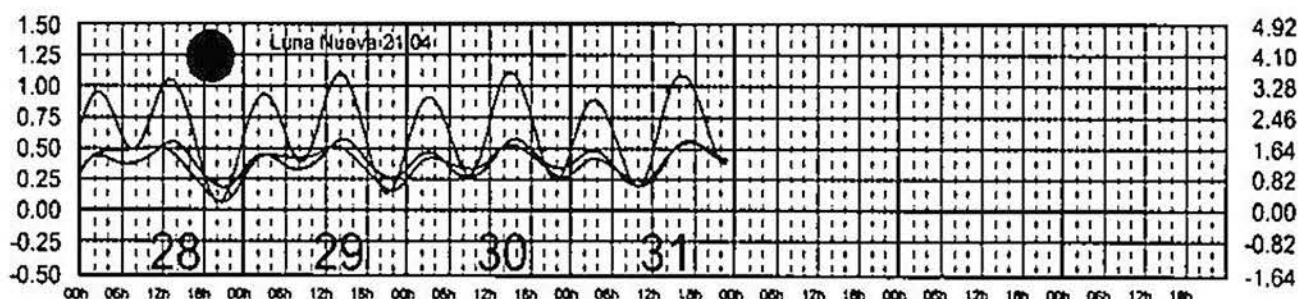
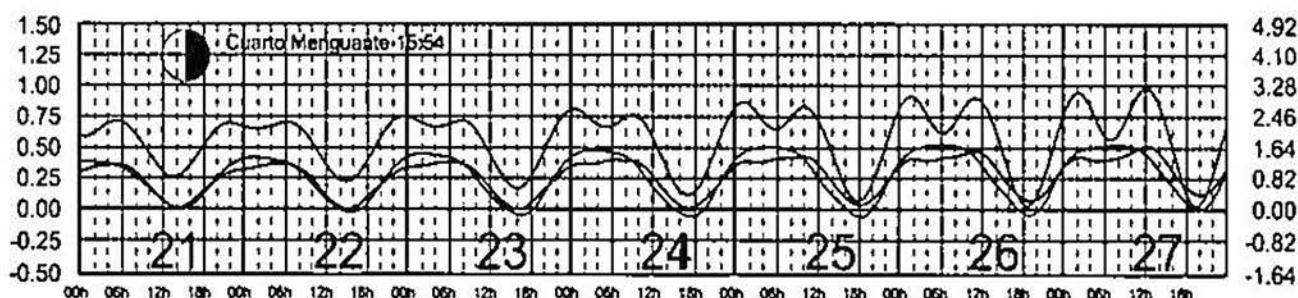
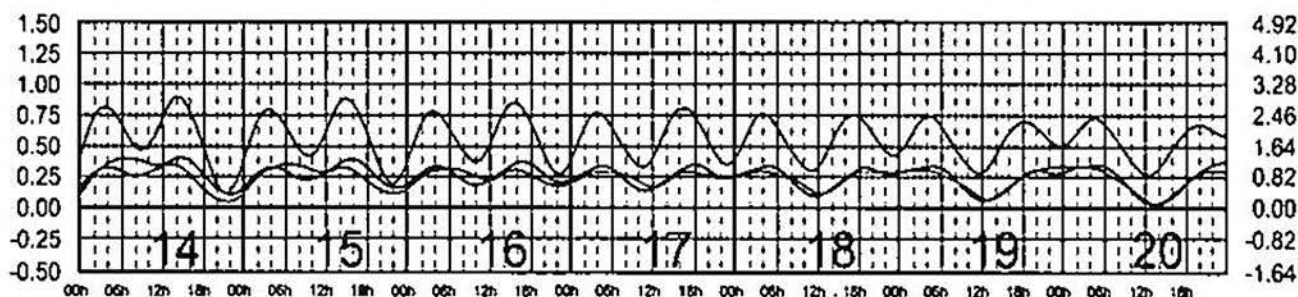
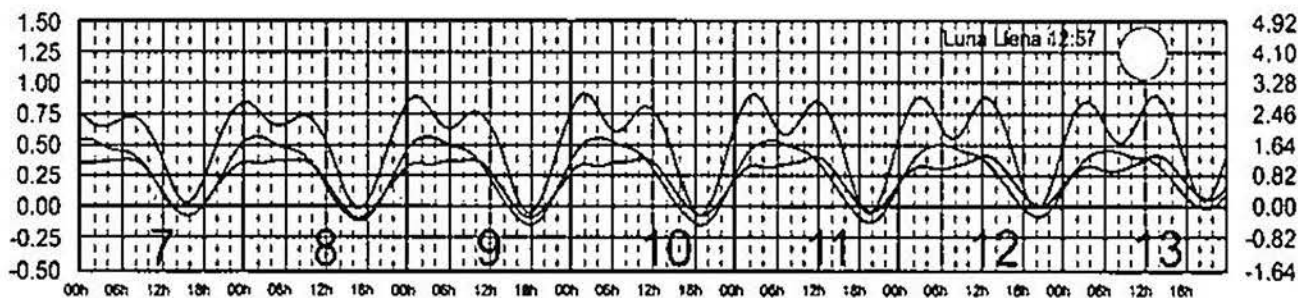
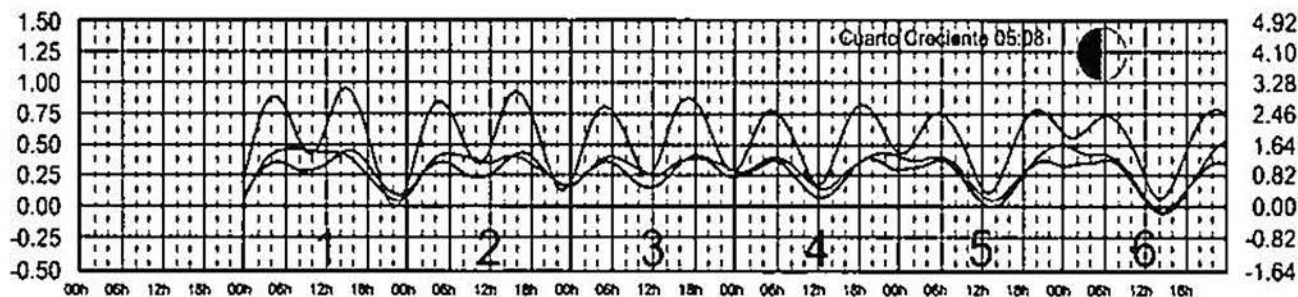
AGOSTO, 2011

Hora del Meridiano 90°(W)

Plano de Referencia NBMI

CD. DEL CARMEN, CAMP. ———
 LERMA, CAMP. ———
 PROGRESO, YUC. ———

METROS DOMINGO LUNES MARTES MIÉRCOLES JUEVES VIERNES SÁBADO PIES



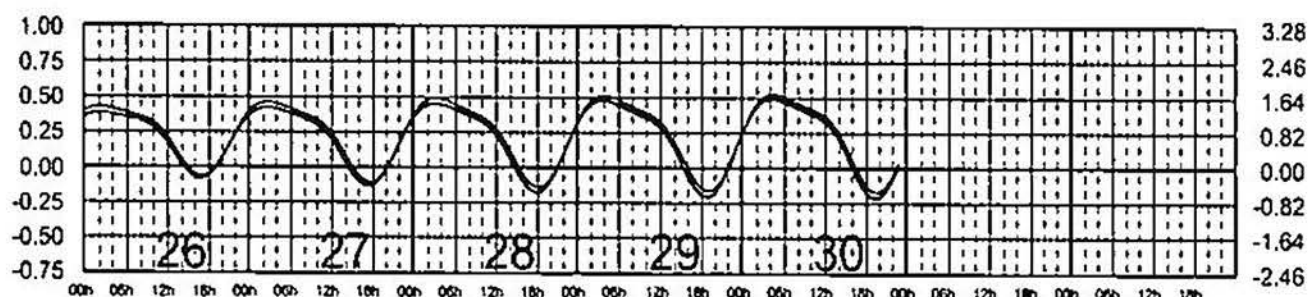
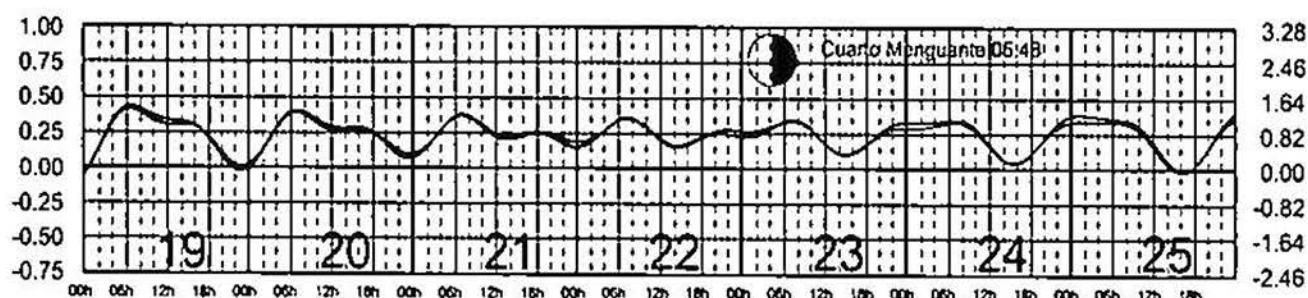
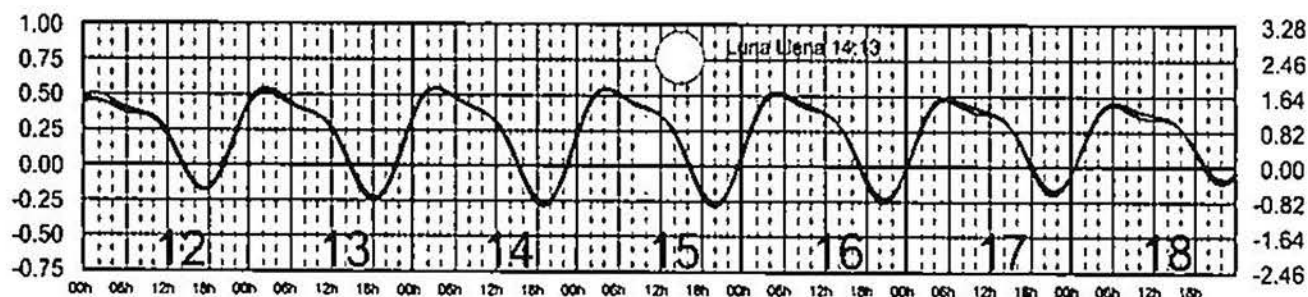
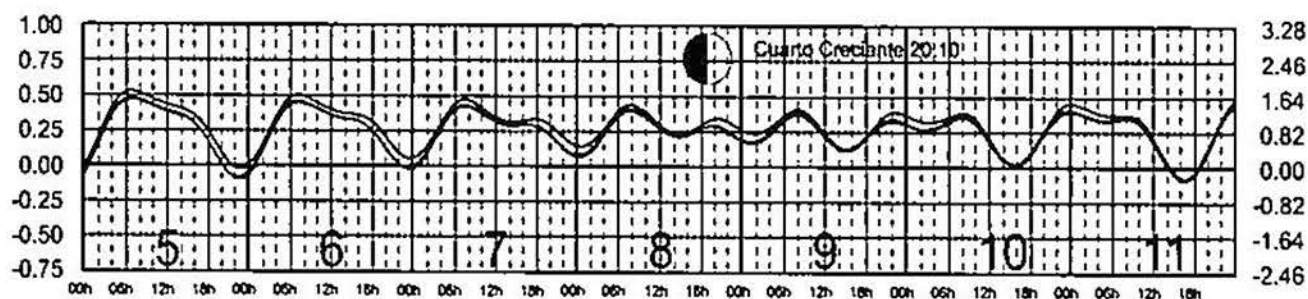
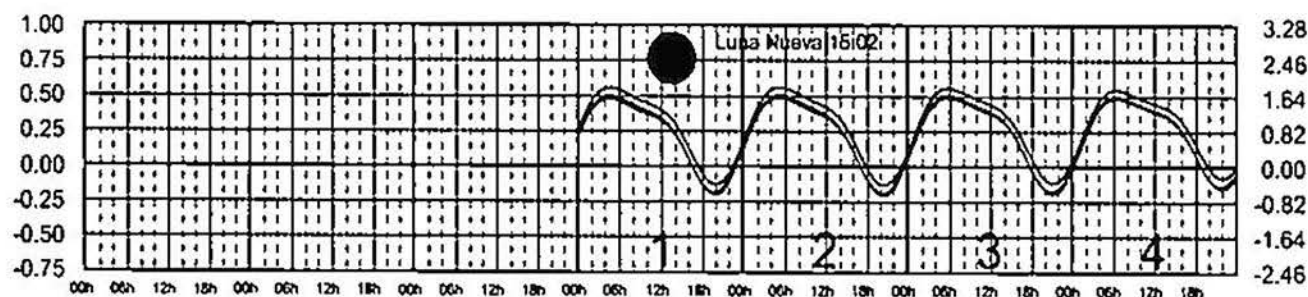
JUNIO, 2011

Hora del Meridiano 90°(W)

Plano de Referencia NBMI

TUXPAN, VER. ———
 VERACRUZ, VER. ———
 ANTON LIZARDO, VER. ———




METROS DOMINGO LUNES MARTES MIÉRCOLES JUEVES VIERNES SÁBADO PIES




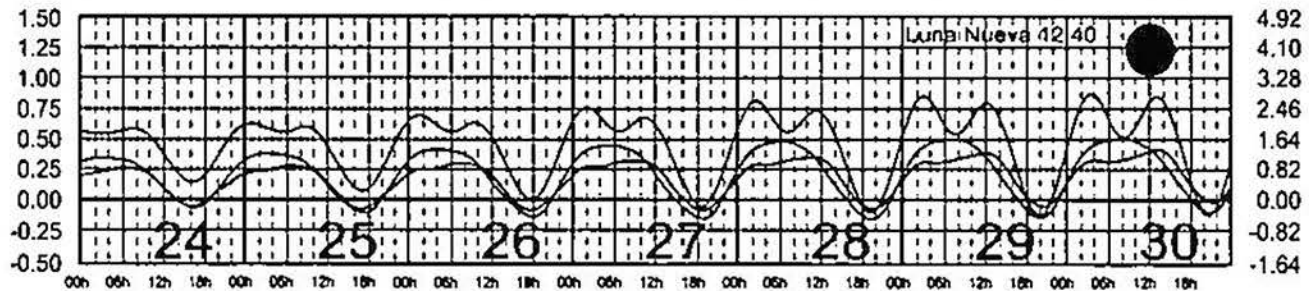
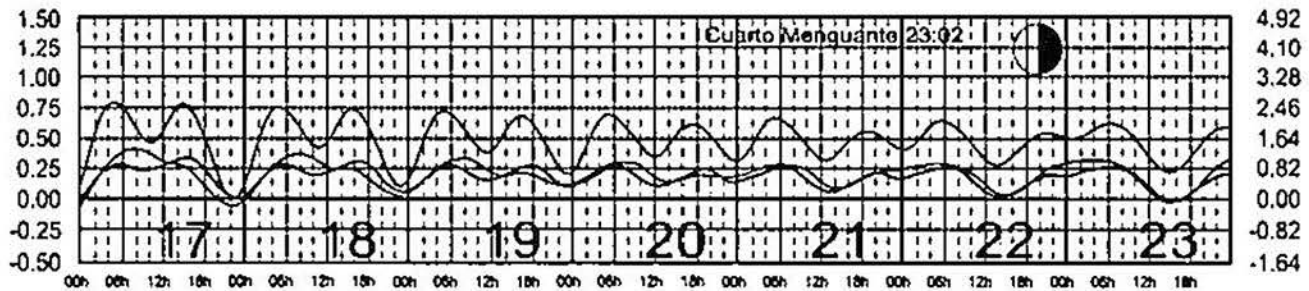
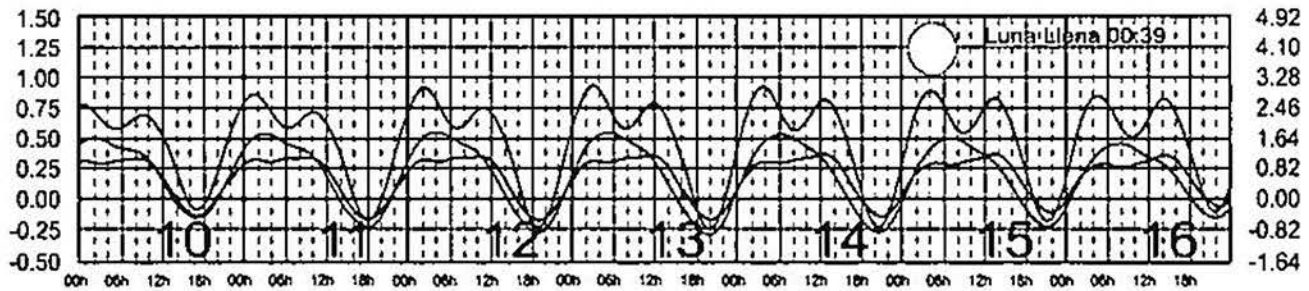
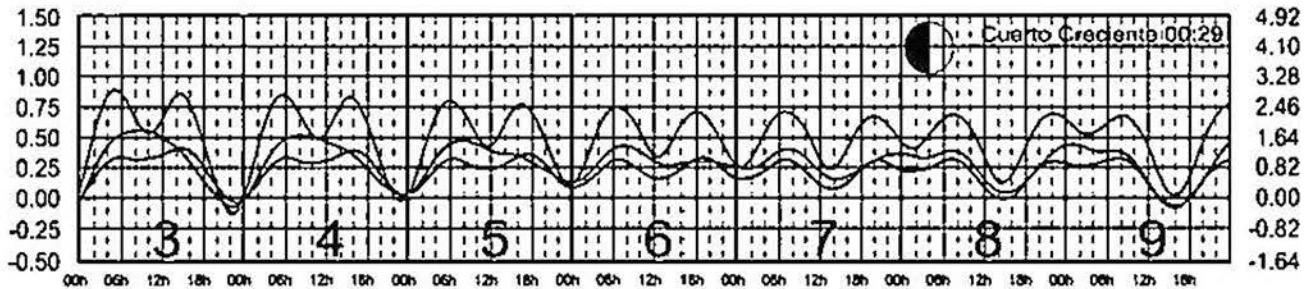
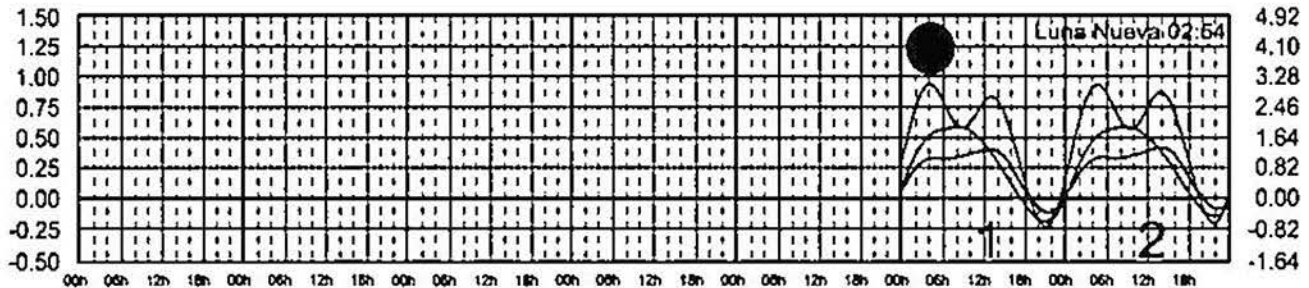
JULIO, 2011

Hora del Meridiano 90°(W)

Plano de Referencia NBM1

CD. DEL CARMEN, CAMP. 
 LERMA, CAMP. 
 PROGRESO, YUC. 




METROS DOMINGO LUNES MARTES MIÉRCOLES JUEVES VIERNES SÁBADO PIES




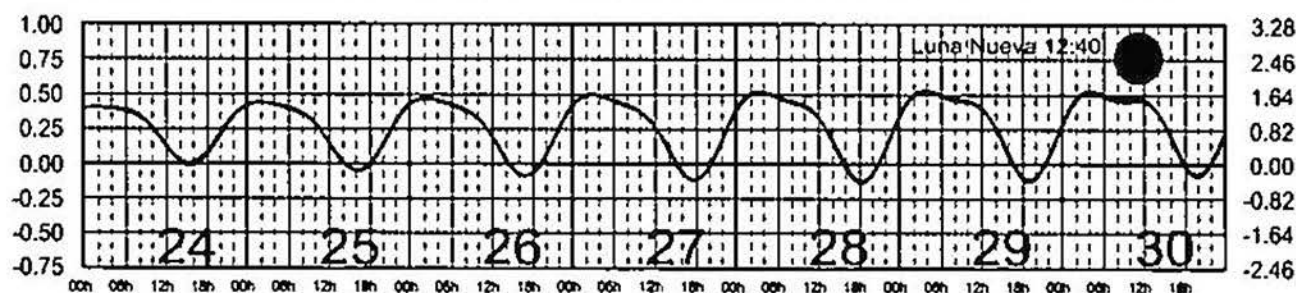
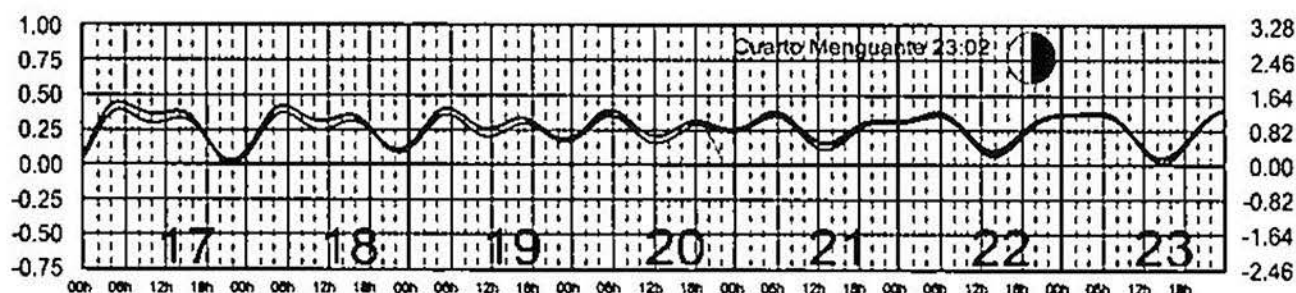
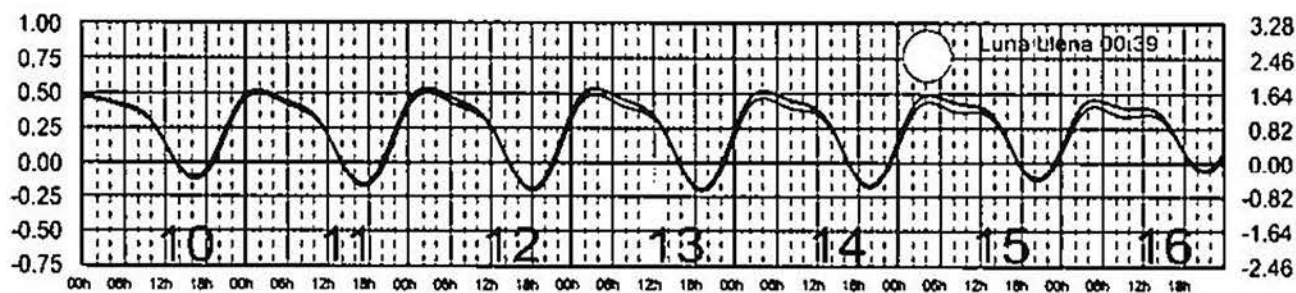
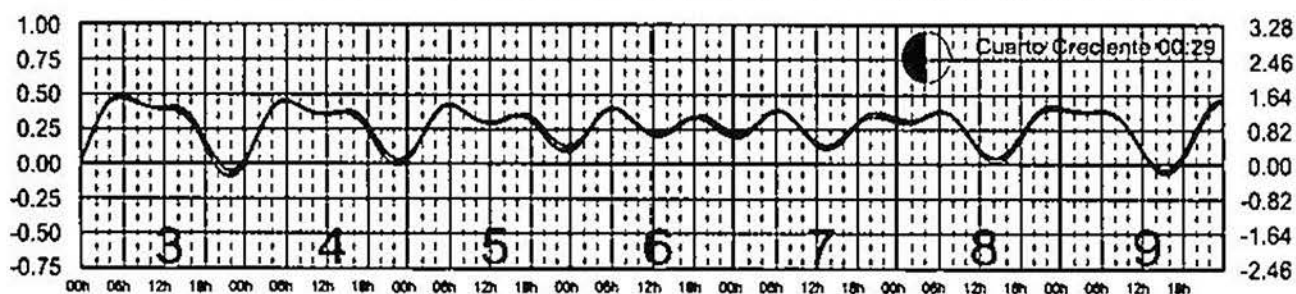

JULIO, 2011

Hora del Meridiano 90°(W)

Plano de Referencia NBM1

TUXPAN, VER. 
 VERACRUZ, VER. 
 ANTON LIZARDO, VER. 




METROS DOMINGO LUNES MARTES MIÉRCOLES JUEVES VIERNES SÁBADO PIES



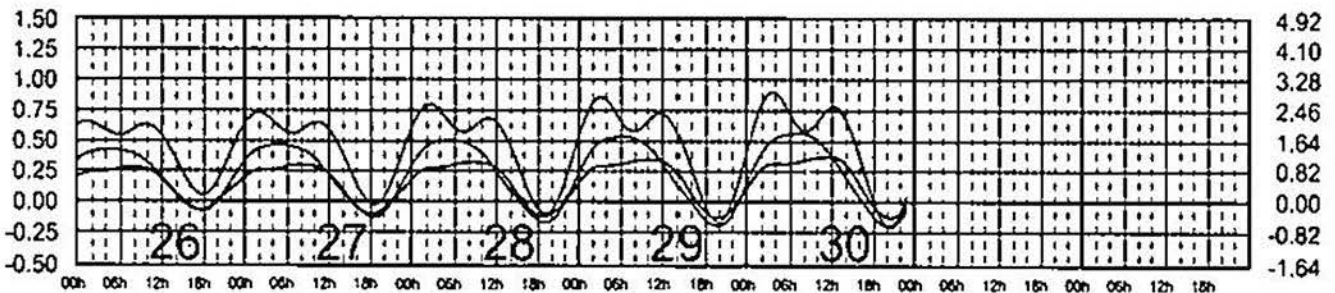
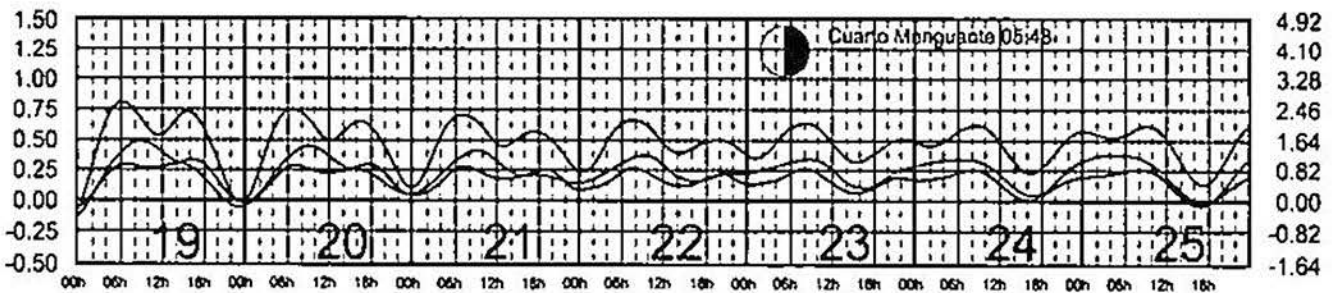
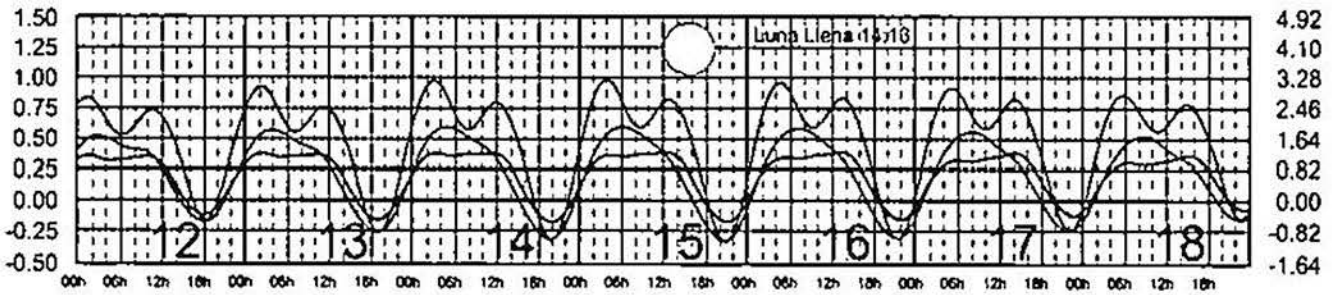
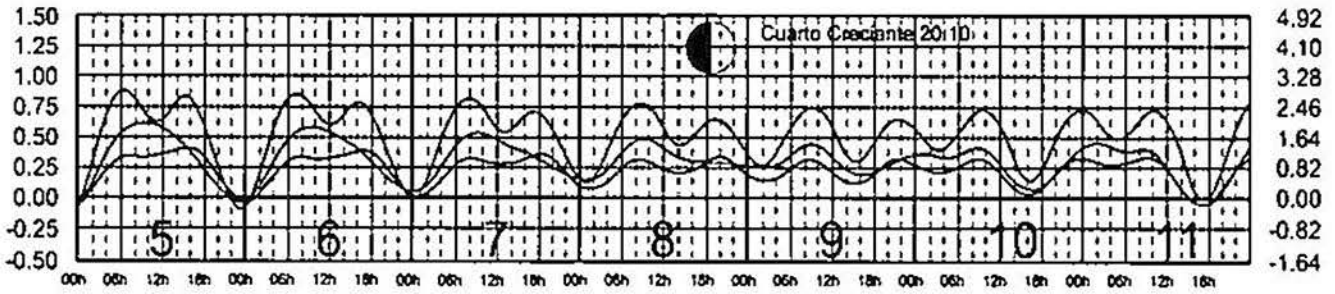
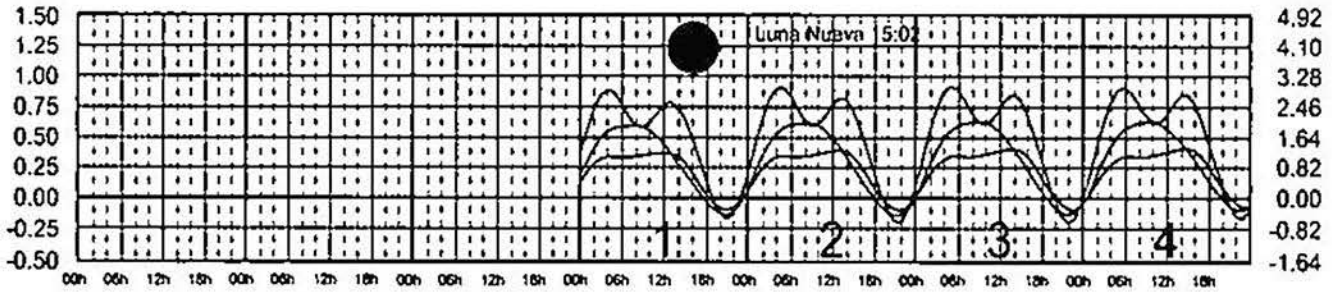
JUNIO, 2011

Hora del Meridiano 90°(W)

Plano de Referencia NBM1

CD. DEL CARMEN, CAMP. 
 LERMA, CAMP. 
 PROGRESO, YUC. 




METROS DOMINGO LUNES MARTES MIÉRCOLES JUEVES VIERNES SÁBADO PIES



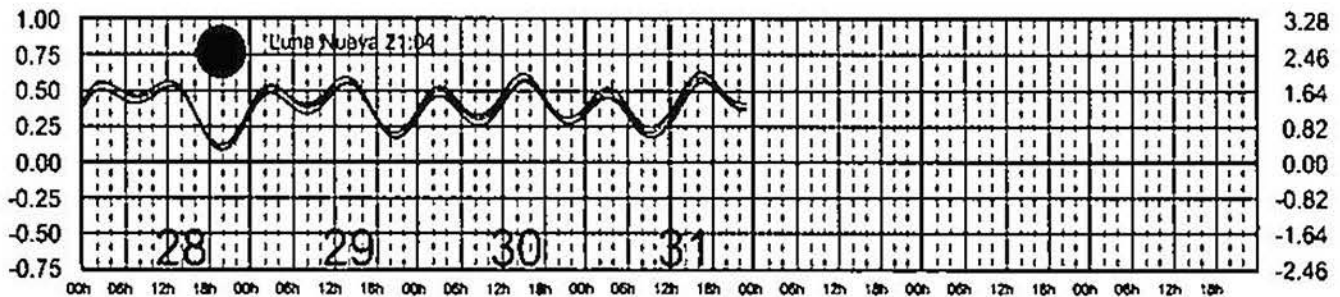
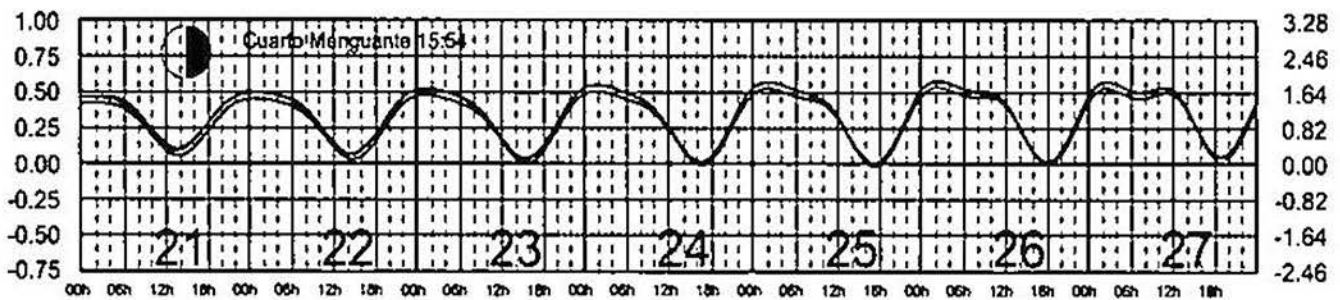
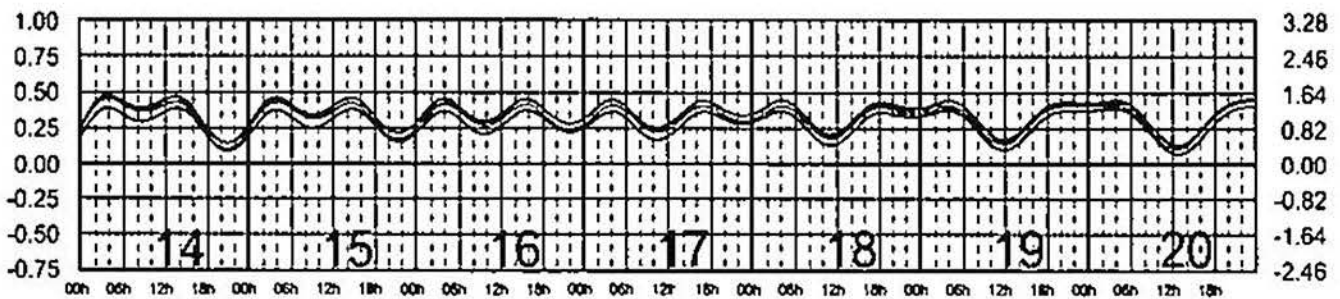
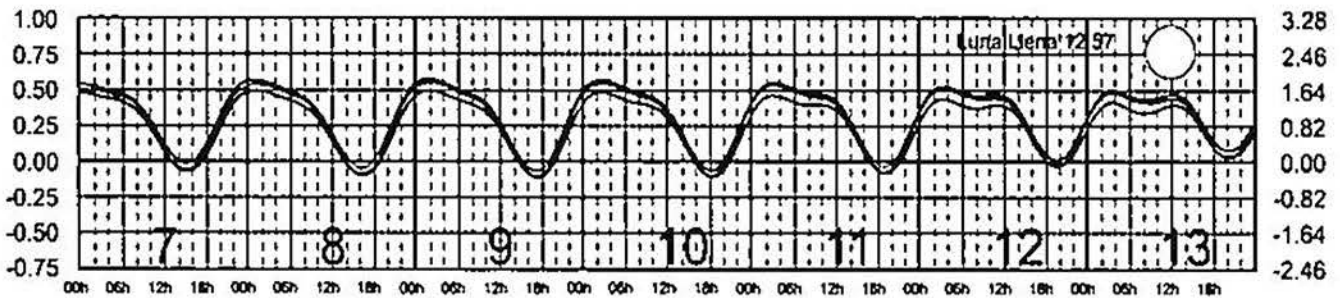
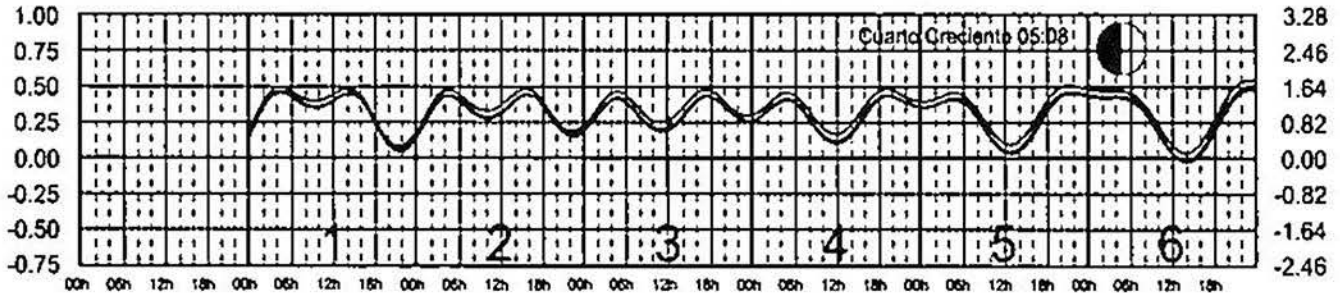
AGOSTO, 2011

Hora del Meridiano 90°(W)

Plano de Referencia NBM1

TUXPAN, VER. 
 VERACRUZ, VER. 
 ANTON LIZARDO, VER. 




METROS DOMINGO LUNES MARTES MIÉRCOLES JUEVES VIERNES SÁBADO PIES




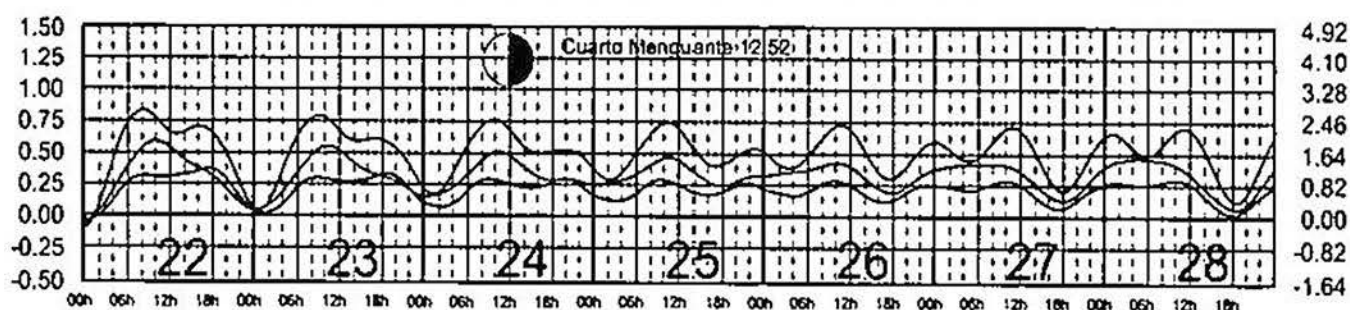
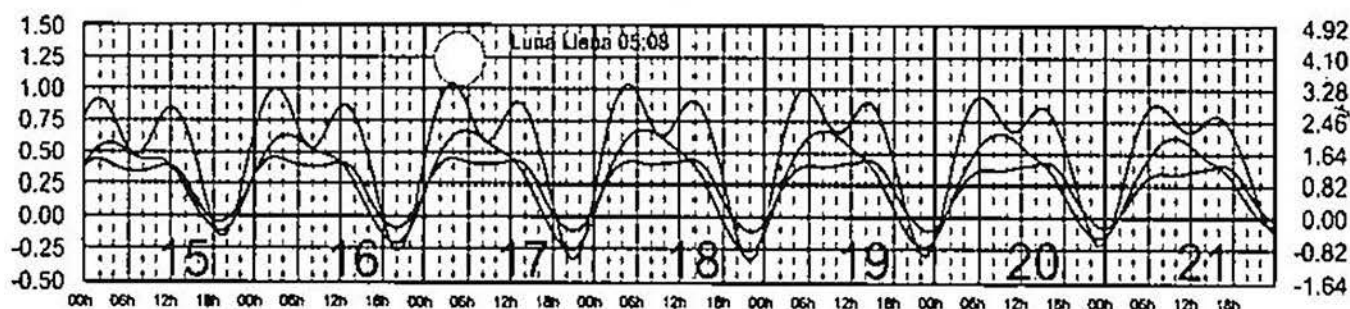
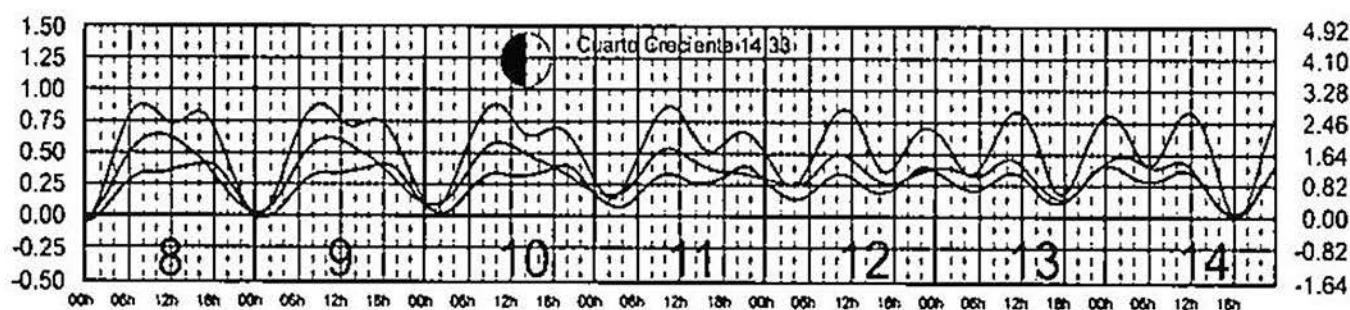
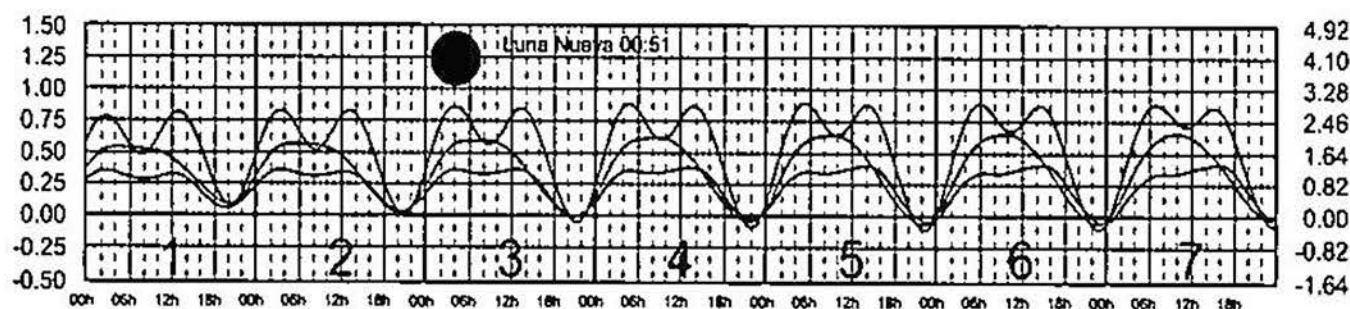
MAYO, 2011

Hora del Meridiano 90°(W)

Plano de Referencia NBM1

CD. DEL CARMEN, CAMP. 
 LERMA, CAMP. 
 PROGRESO, YUC. 

METROS DOMINGO LUNES MARTES MIÉRCOLES JUEVES VIERNES SÁBADO PIES



SEPTIEMBRE, 2011

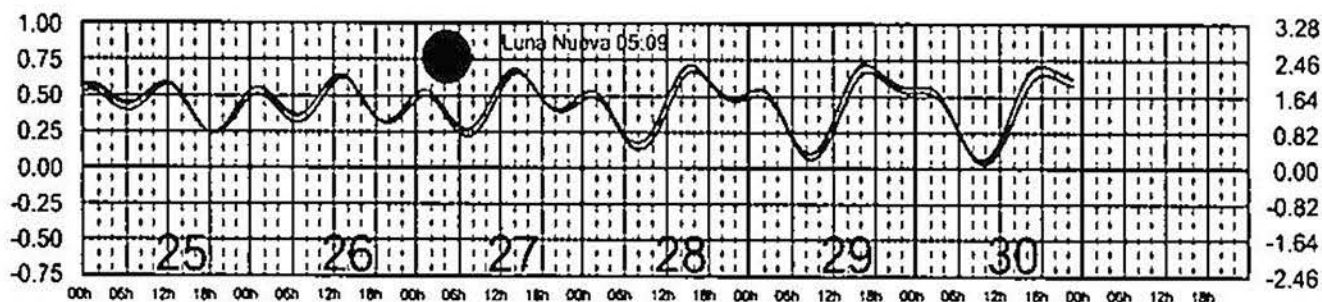
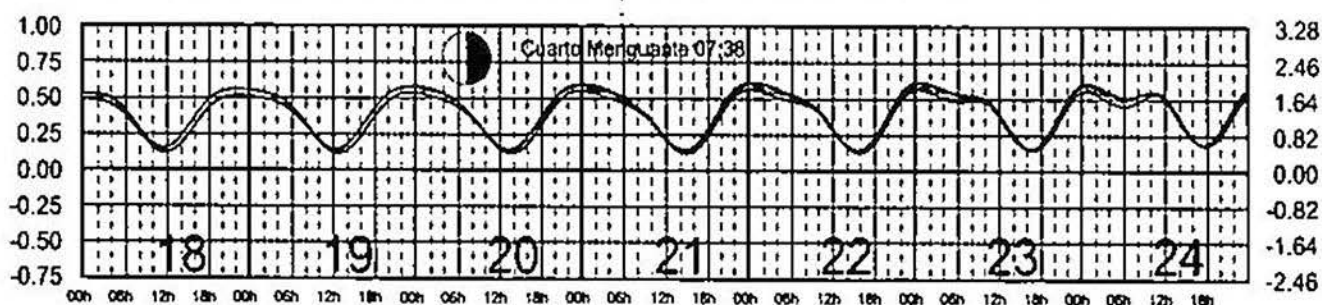
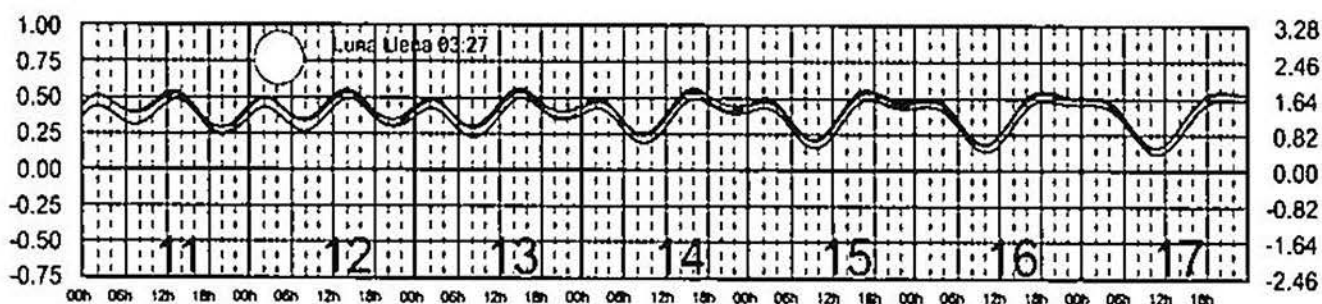
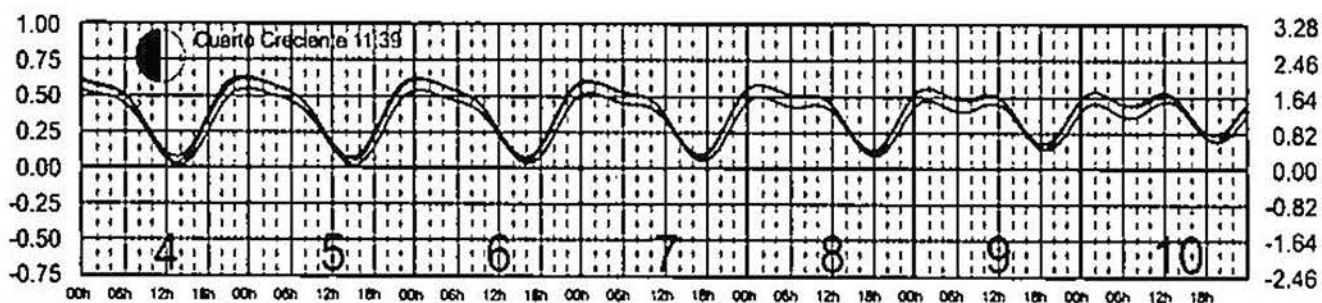
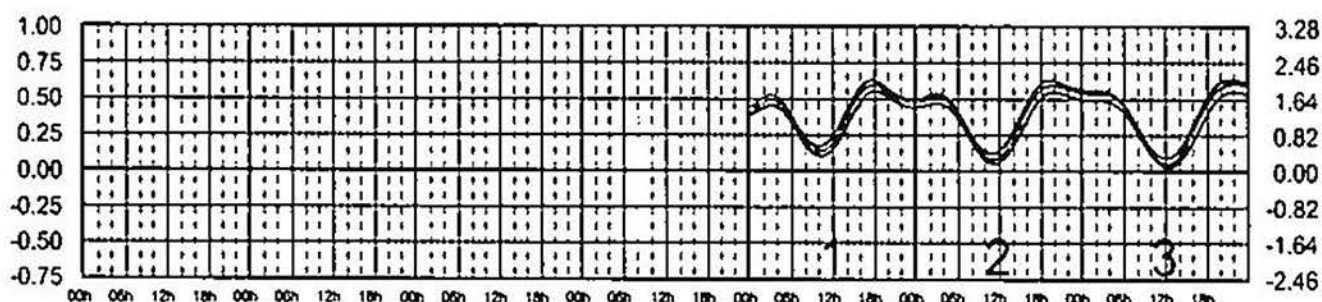
Hora del Meridiano 90°(W)

Plano de Referencia NBMI

TUXPAN, VER.
VERACRUZ, VER.
ANTON LIZARDO, VER.



METROS DOMINGO LUNES MARTES MIÉRCOLES JUEVES VIERNES SÁBADO PIES



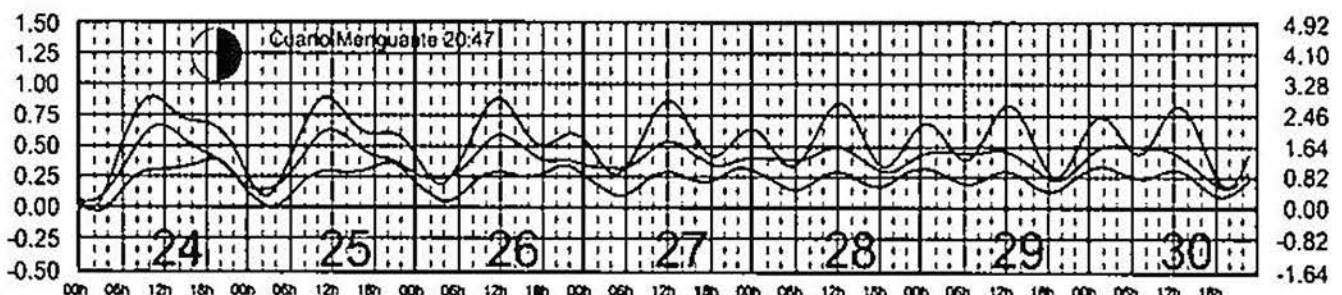
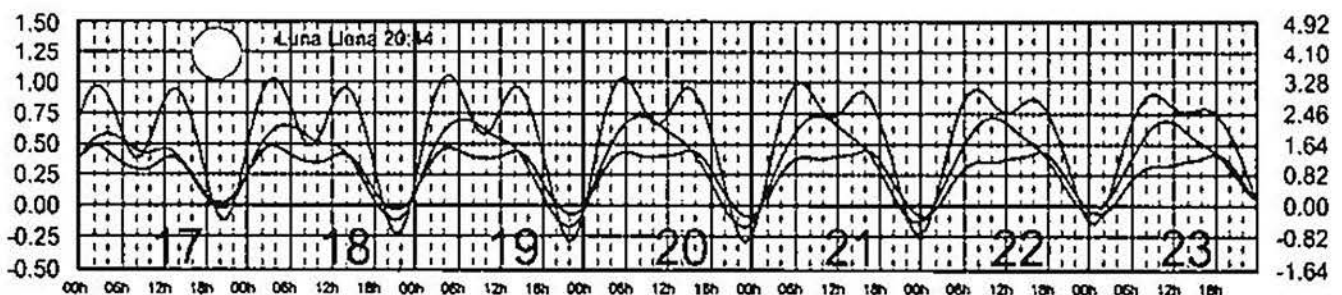
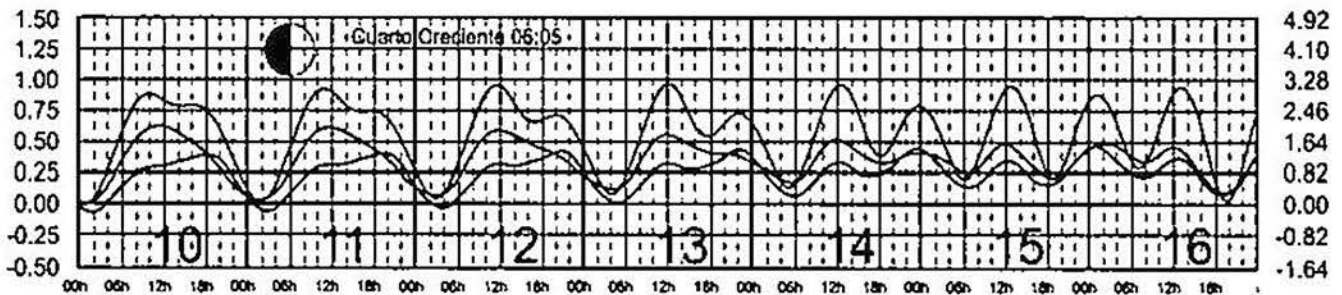
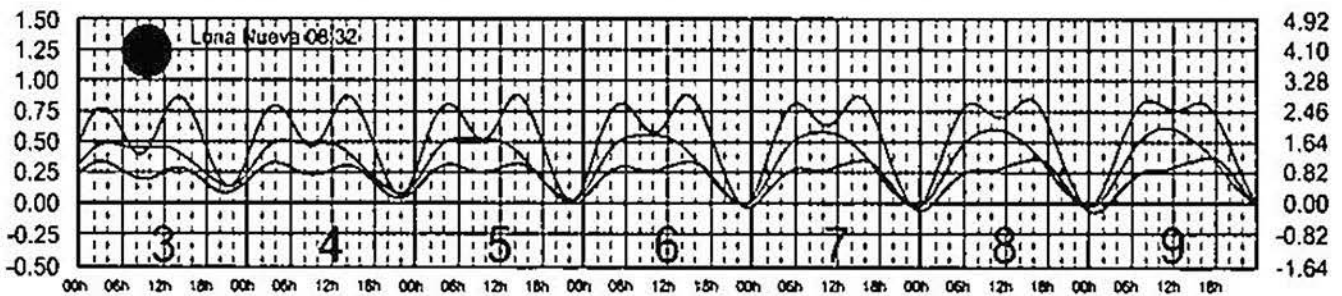
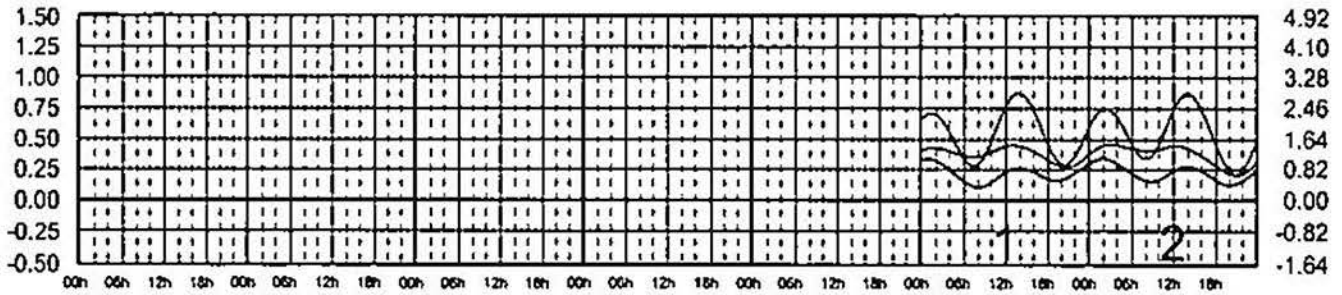
ABRIL, 2011

Hora del Meridiano 90°(W)

Plano de Referencia NBMI

CD. DEL CARMEN, CAMP. ———
 LERMA, CAMP. ———
 PROGRESO, YUC. ———




METROS DOMINGO LUNES MARTES MIÉRCOLES JUEVES VIERNES SÁBADO PIES



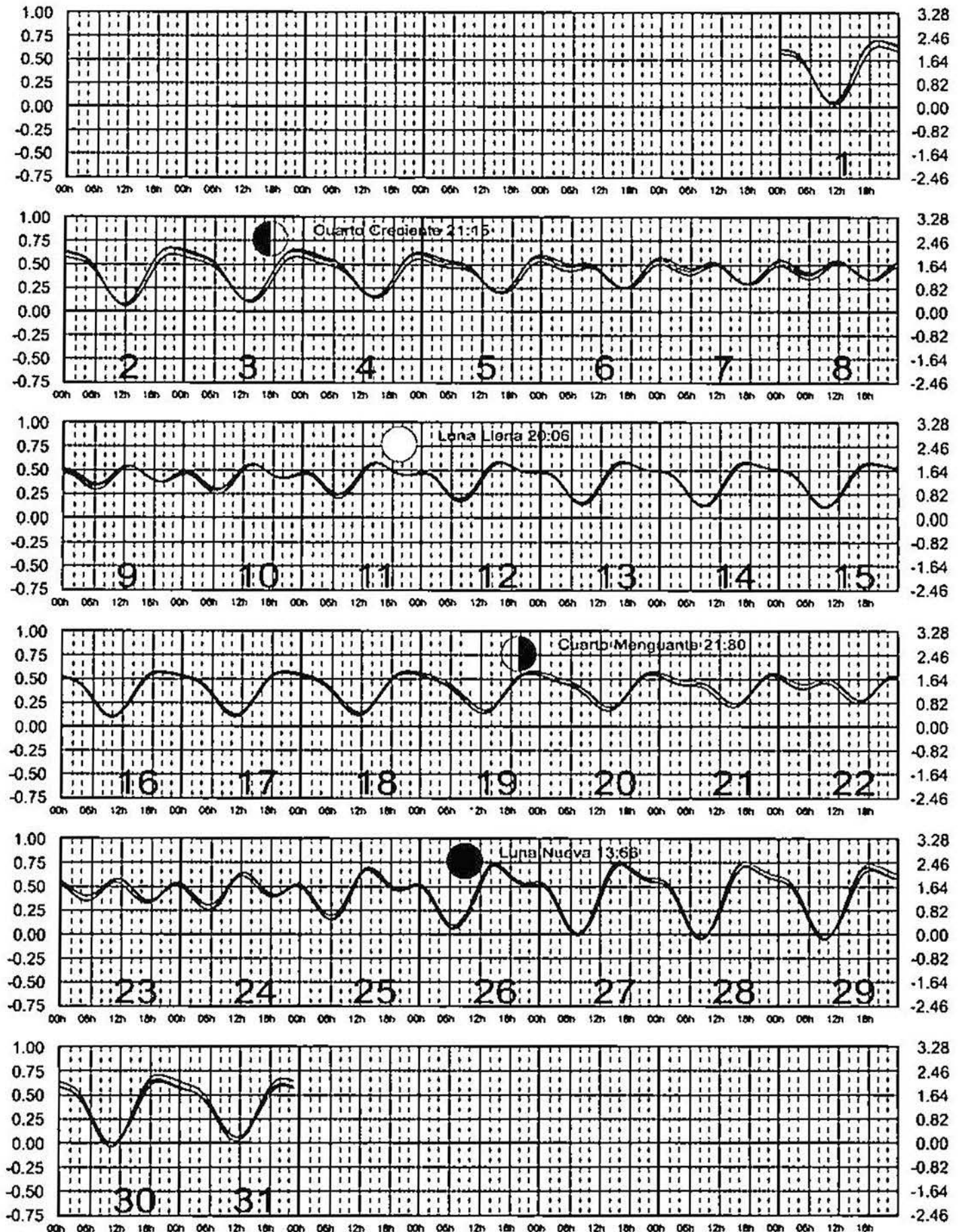
OCTUBRE, 2011

Hora del Meridiano 90°(W)

Plano de Referencia NBMI

TUXPAN, VER. 
 VERACRUZ, VER. 
 ANTON LIZARDO, VER. 

METROS DOMINGO LUNES MARTES MIÉRCOLES JUEVES VIERNES SÁBADO PIES



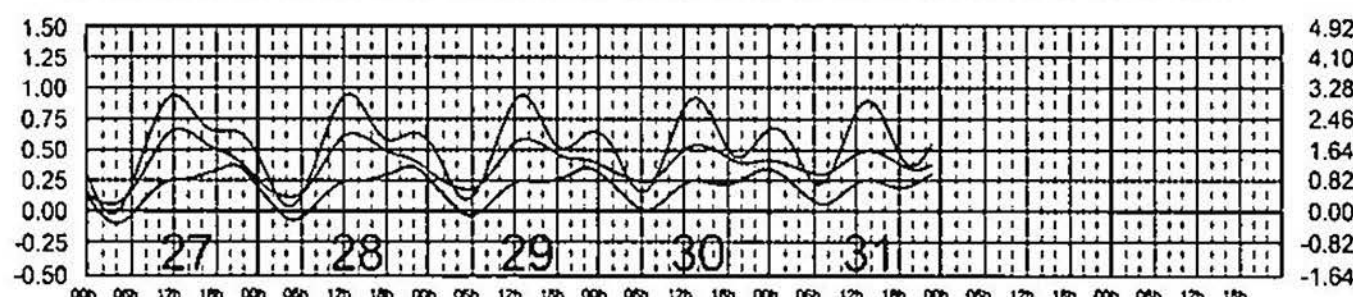
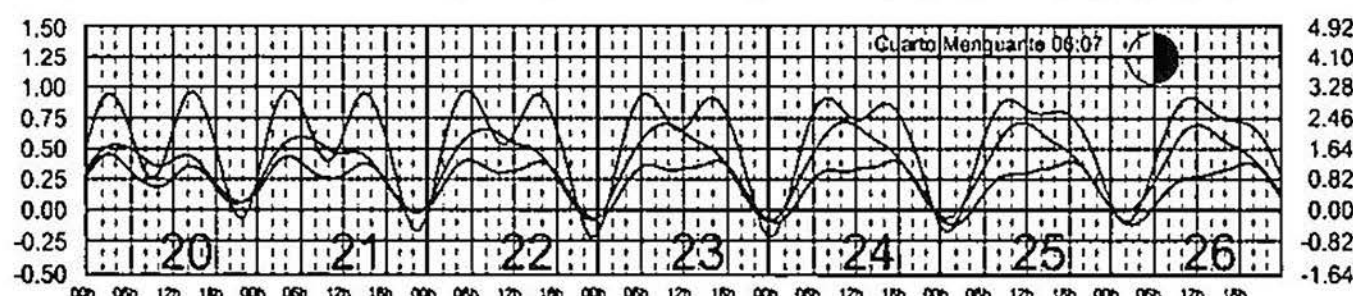
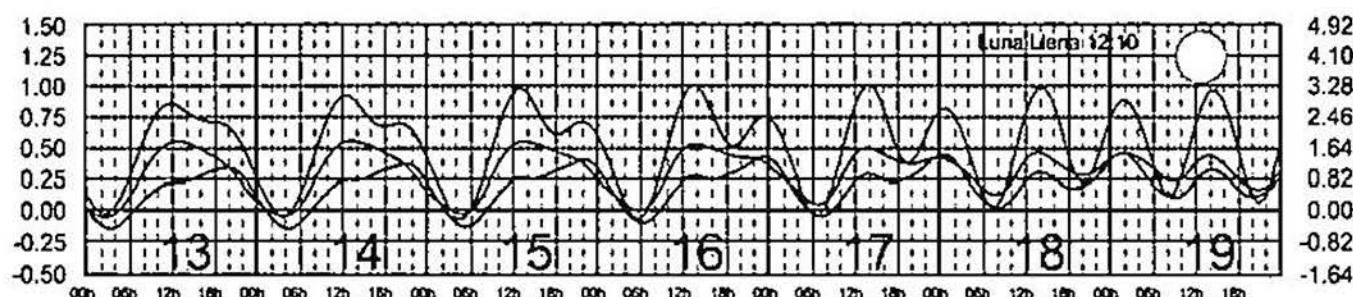
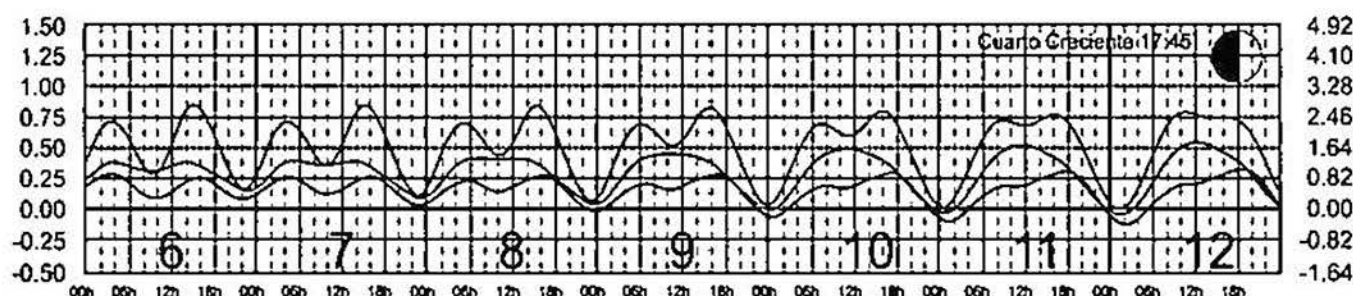
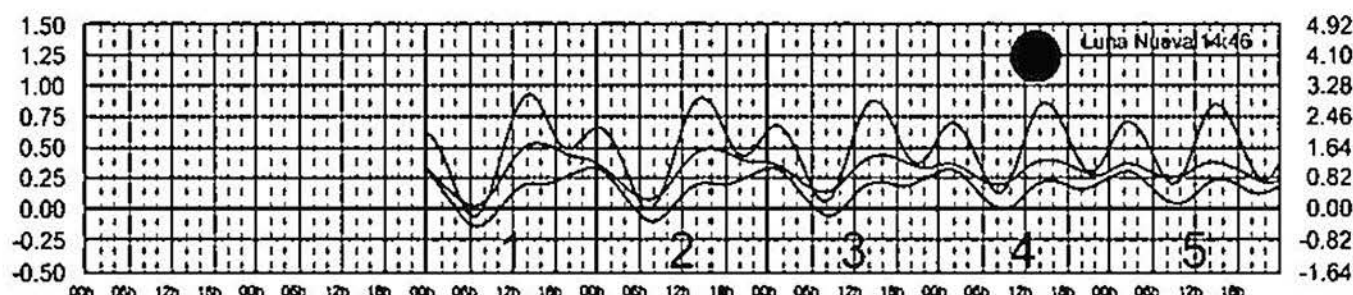
MARZO, 2011

Hora del Meridiano 90°(W)

Plano de Referencia NBMI

CD. DEL CARMEN, CAMP. ———
 LERMA, CAMP. ———
 PROGRESO, YUC. ———

METROS DOMINGO LUNES MARTES MIÉRCOLES JUEVES VIERNES SÁBADO PIES



NOVIEMBRE, 2011

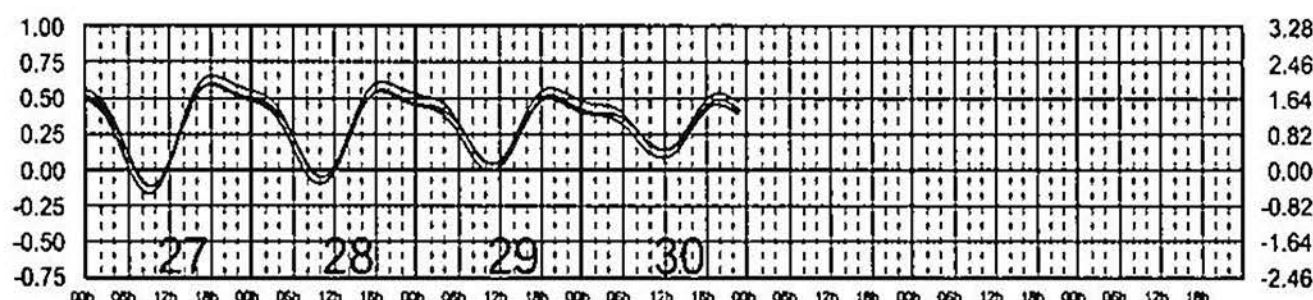
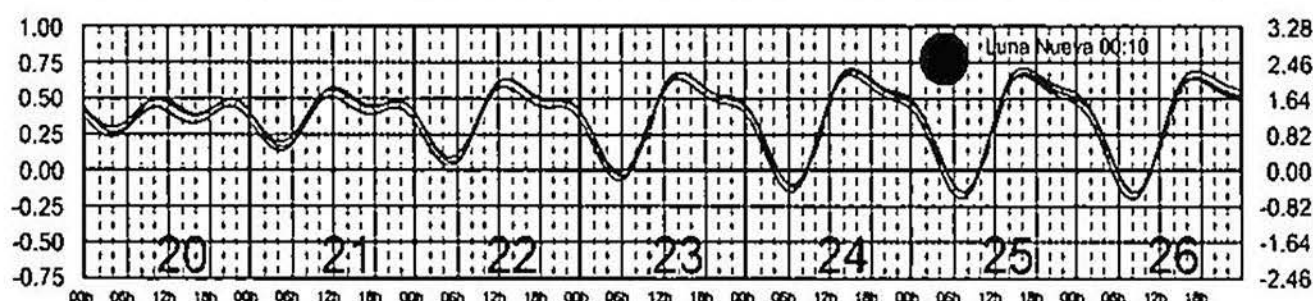
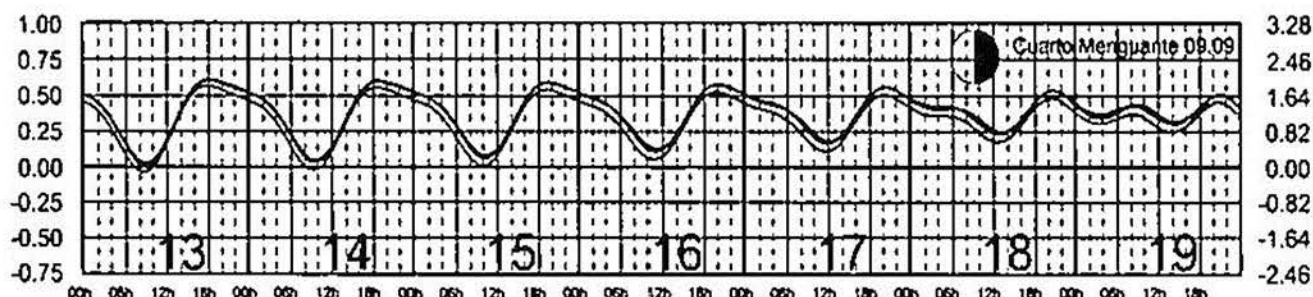
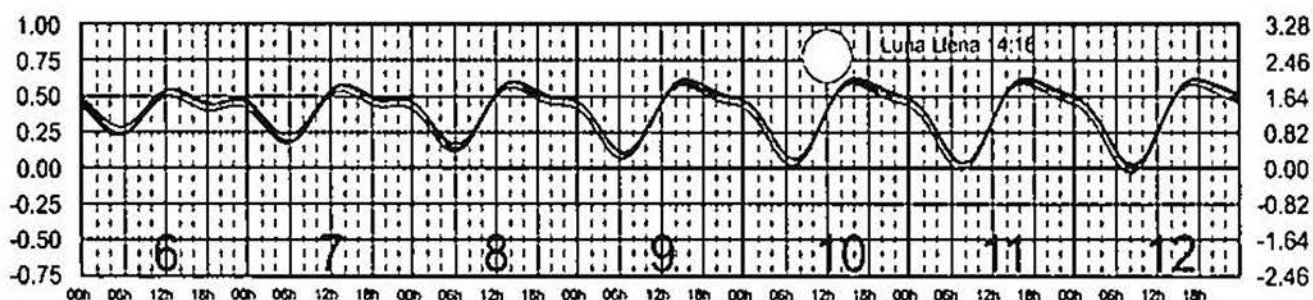
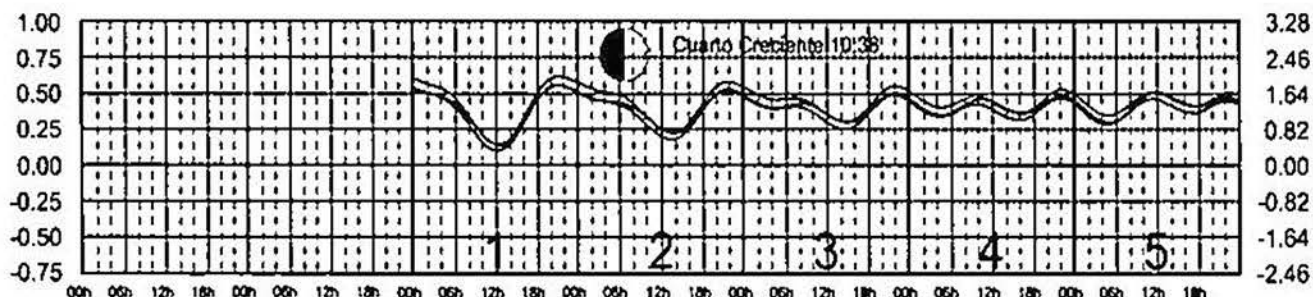
Hora del Meridiano 90°(W)

Plano de Referencia NBM1

TUXPAN, VER.
VERACRUZ, VER.
ANTON LIZARDO, VER.



METROS DOMINGO LUNES MARTES MIÉRCOLES JUEVES VIERNES SÁBADO PIES




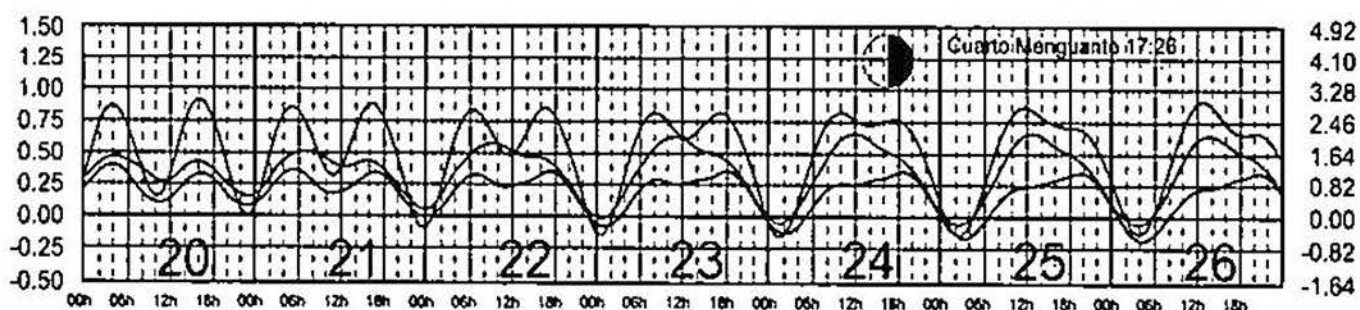
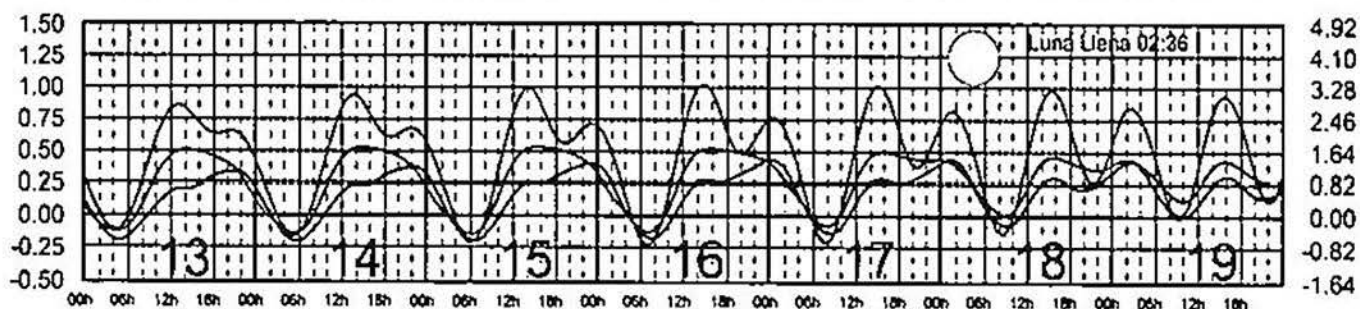
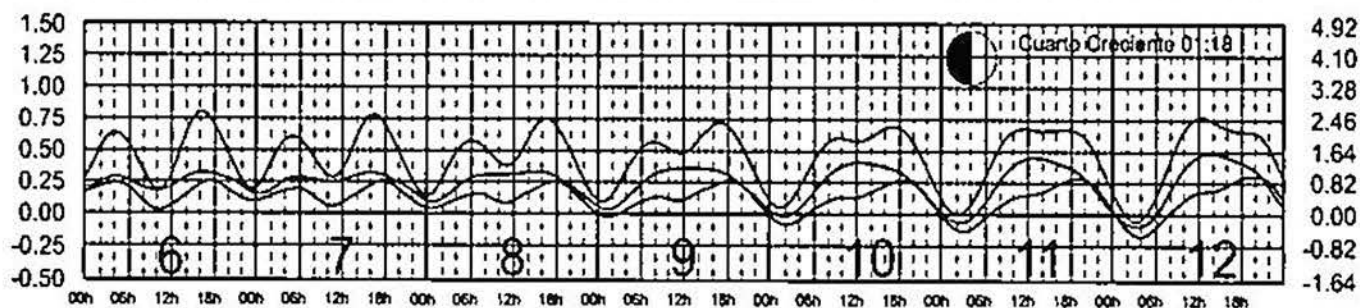
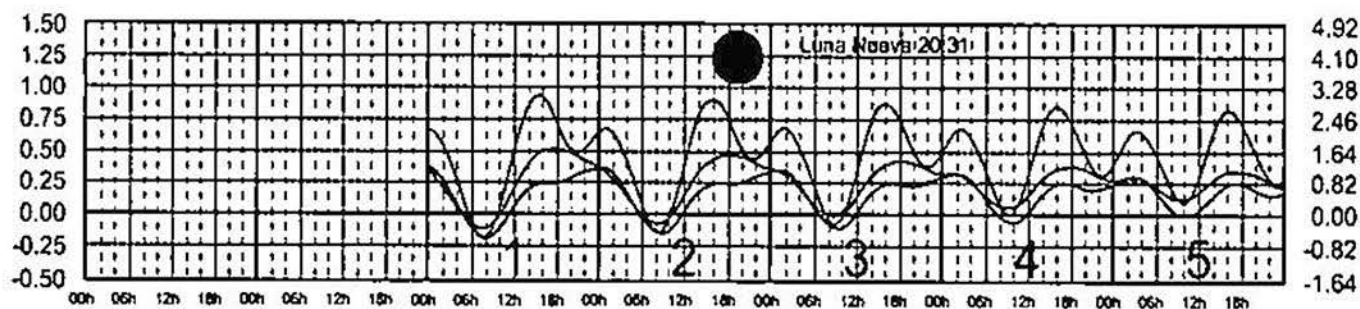
FEBRERO, 2011

Hora del Meridiano 90°(W)

Plano de Referencia NBMI

CD. DEL CARMEN, CAMP. ———
 LERMA, CAMP. ———
 PROGRESO, YUC. ———

METROS DOMINGO LUNES MARTES MIÉRCOLES JUEVES VIERNES SÁBADO PIES



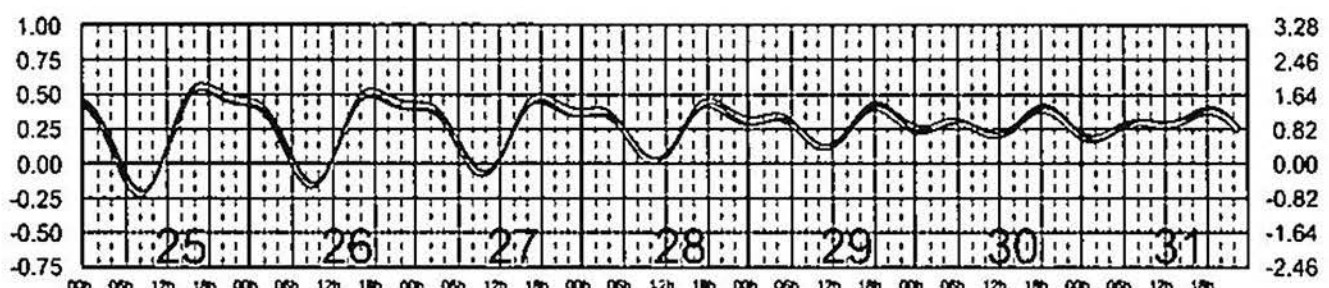
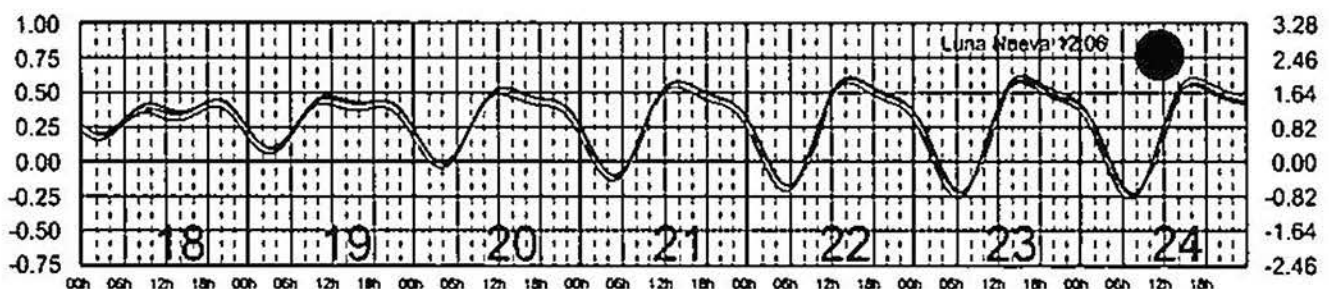
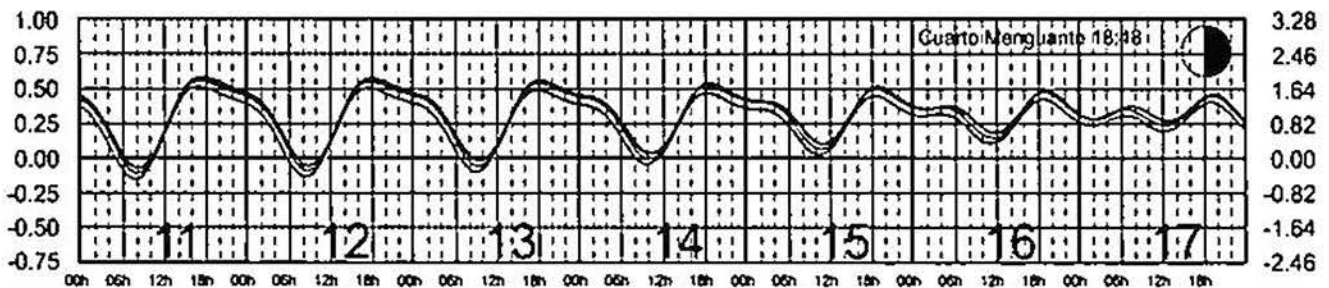
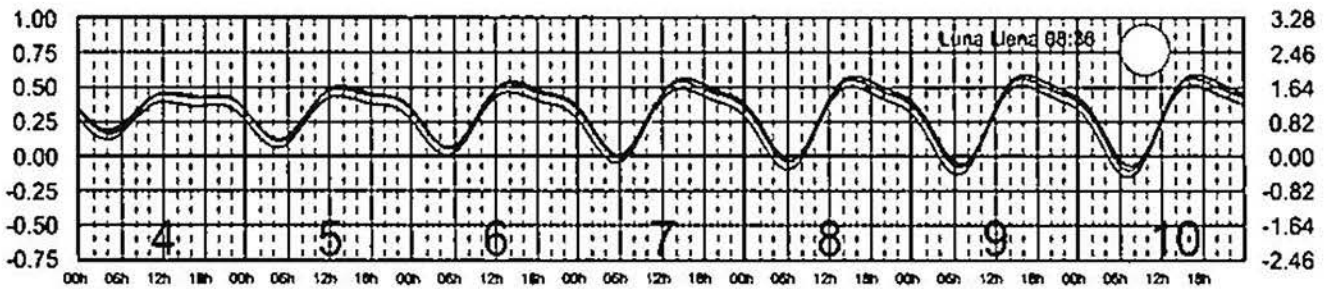
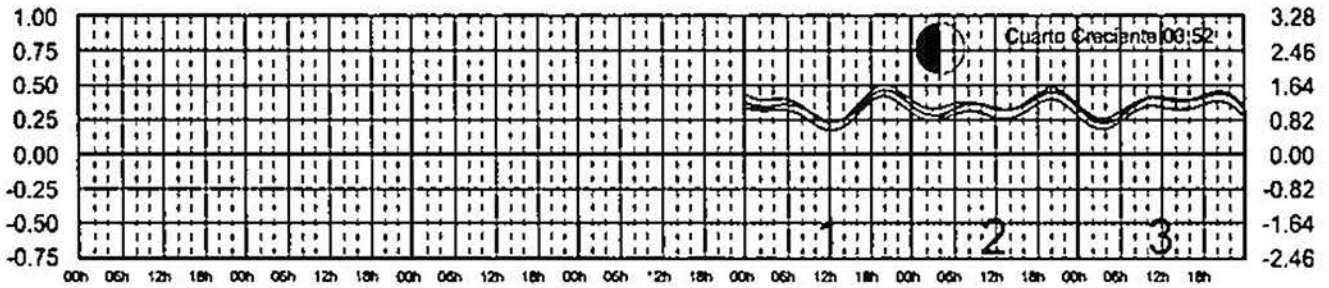
DICIEMBRE, 2011

Hora del Meridiano 90°(W)

Plano de Referencia NBMI

TUXPAN, VER. ———
 VERACRUZ, VER. ———
 ANTON LIZARDO, VER. ———

METROS DOMINGO LUNES MARTES MIÉRCOLES JUEVES VIERNES SÁBADO PIES



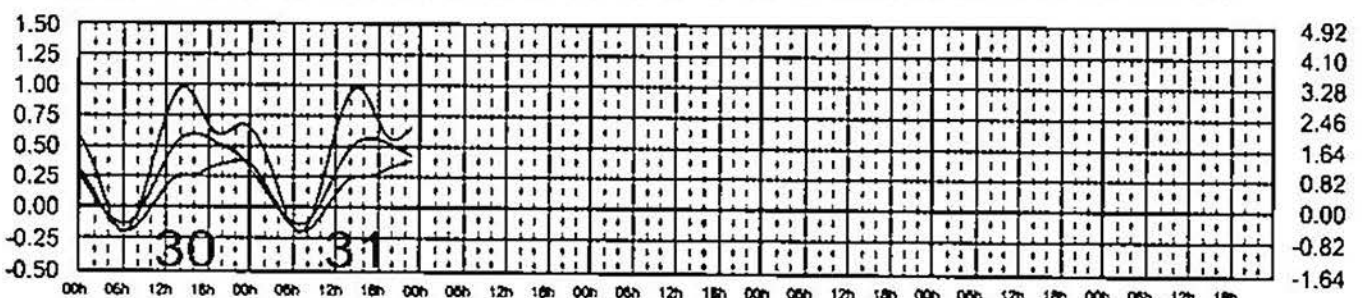
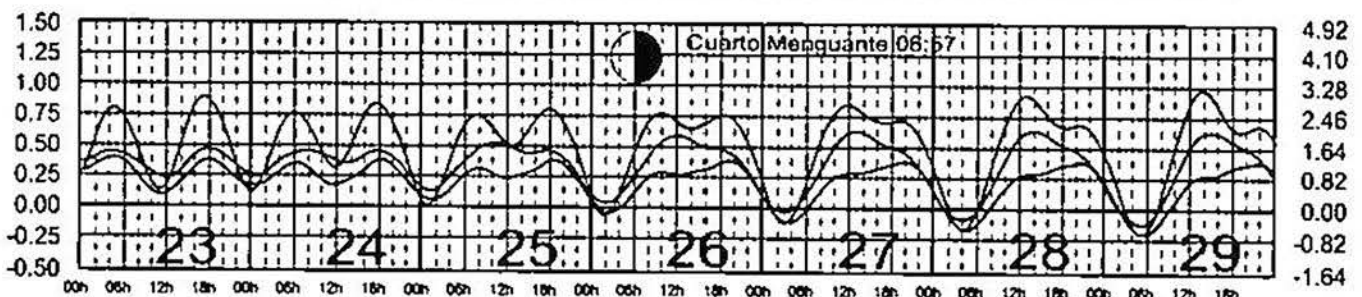
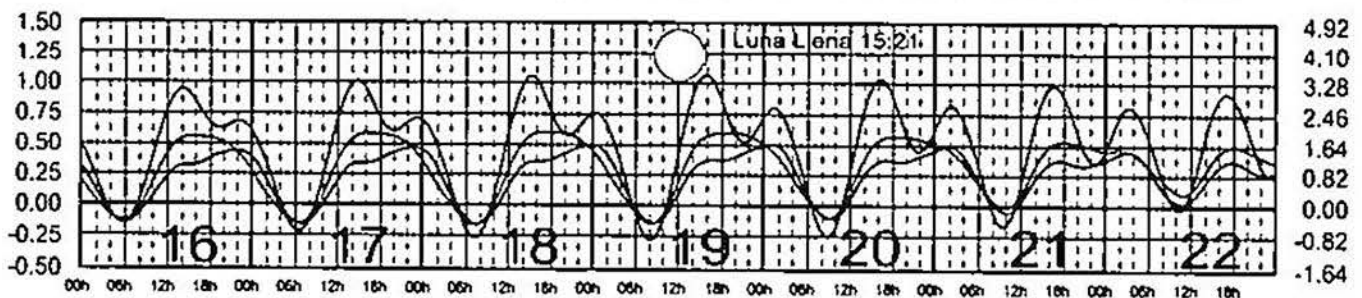
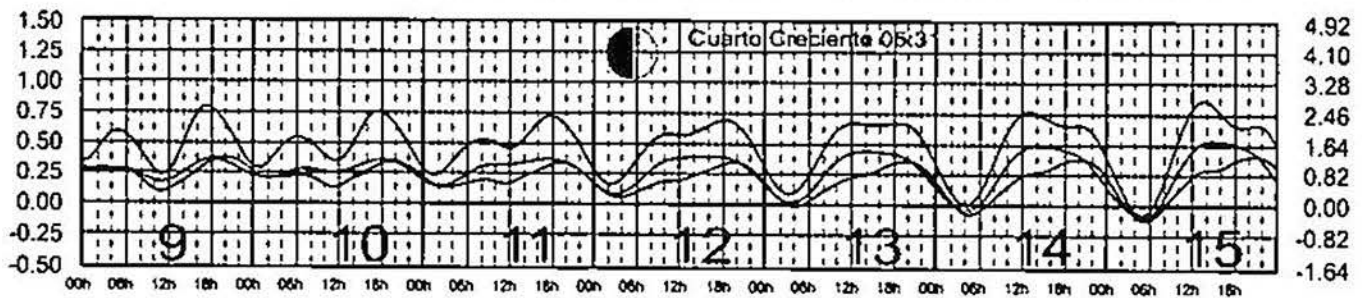
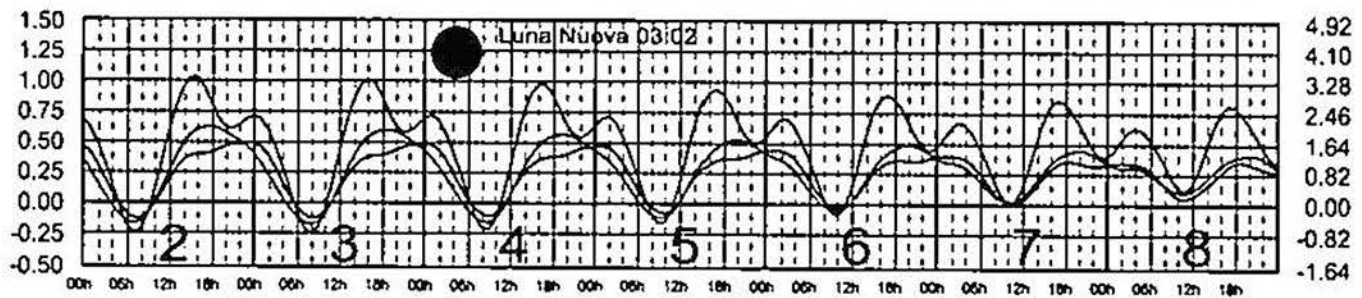
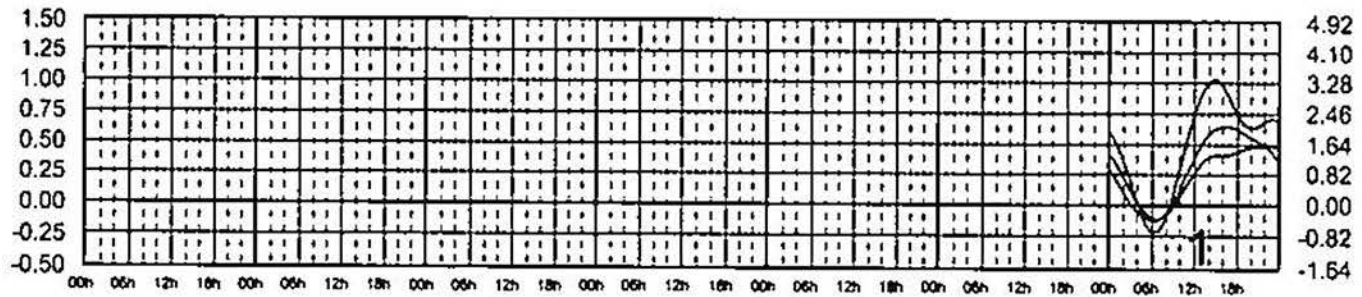
ENERO, 2011

Hora del Meridiano 90°(W)

Plano de Referencia NBMI

CD. DEL CARMEN, CAMP. ———
 LERMA, CAMP. ———
 PROGRESO, YUC. ———

METROS DOMINGO LUNES MARTES MIÉRCOLES JUEVES VIERNES SÁBADO PIES




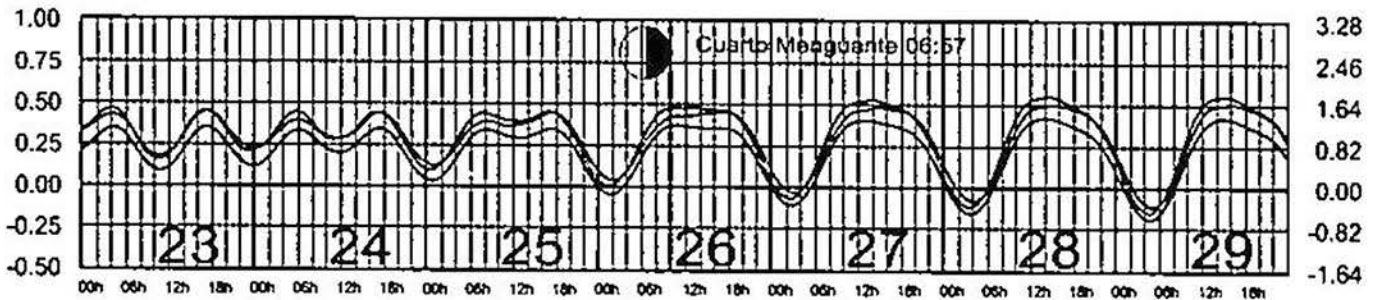
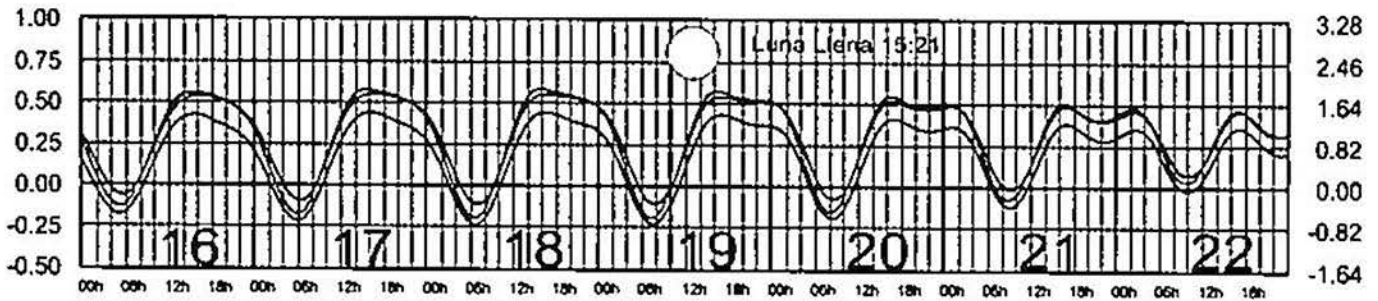
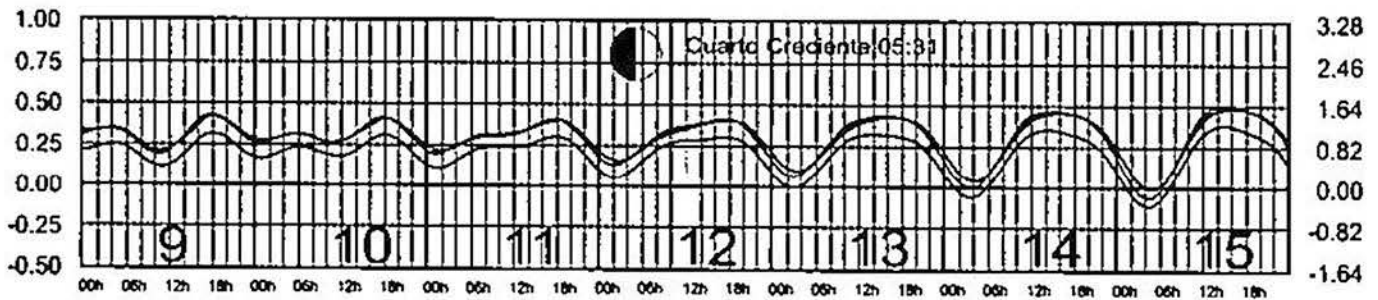
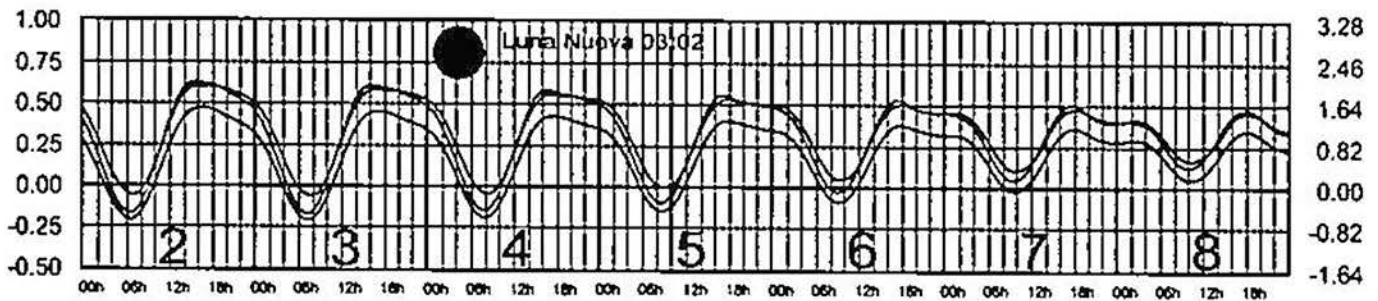

ENERO, 2011

Hora del Meridiano 90°(W)

Plano de Referencia N8MI

COATZACOALCOS, VER. ———
 DOS BOCAS, TAB. ———
 FRONTERA, TAB. ———




METROS DOMINGO LUNES MARTES MIÉRCOLES JUEVES VIERNES SÁBADO PIES



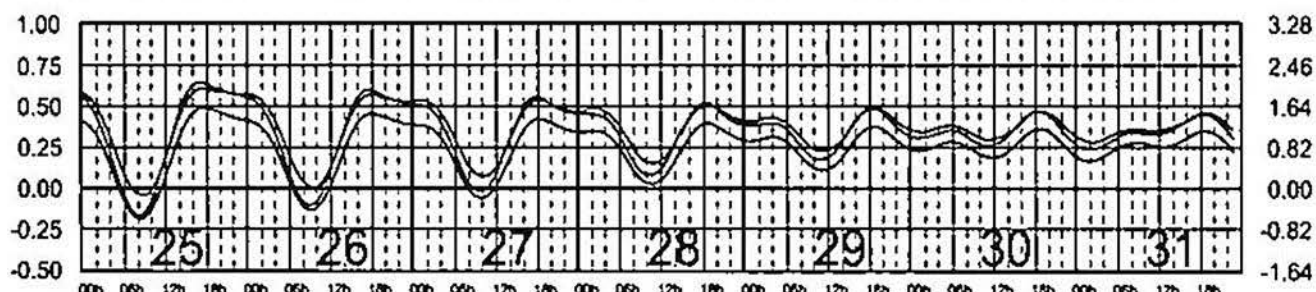
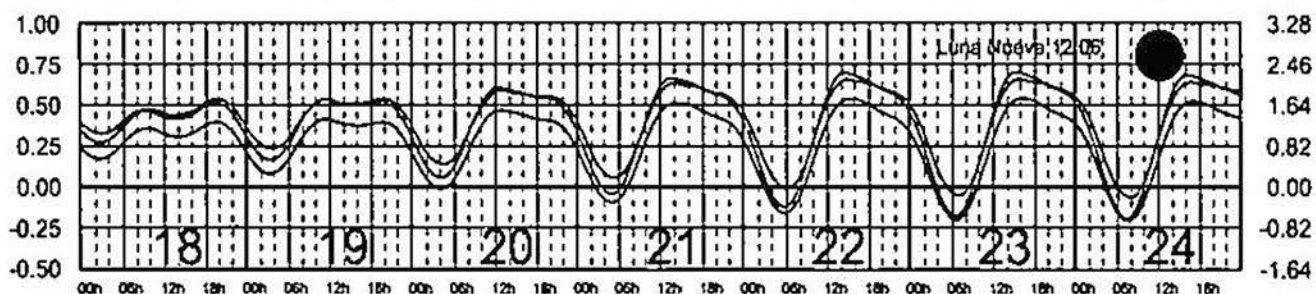
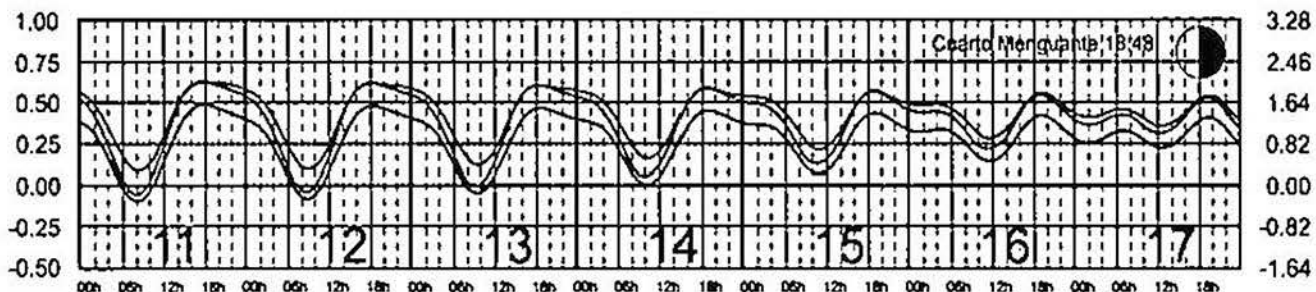
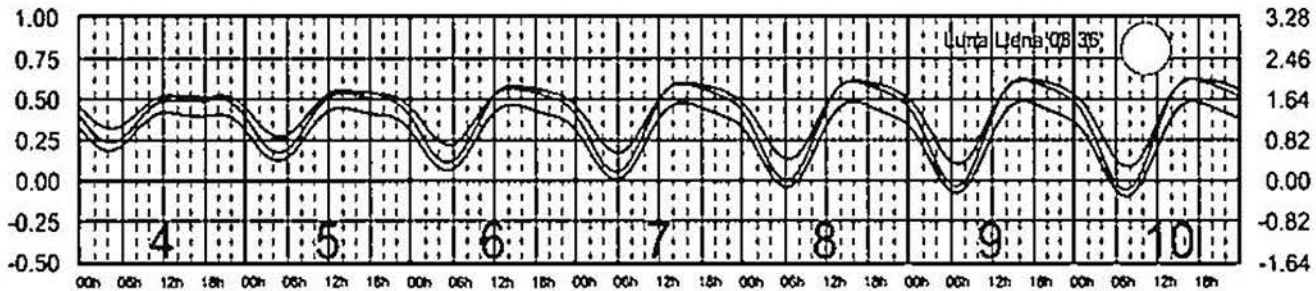
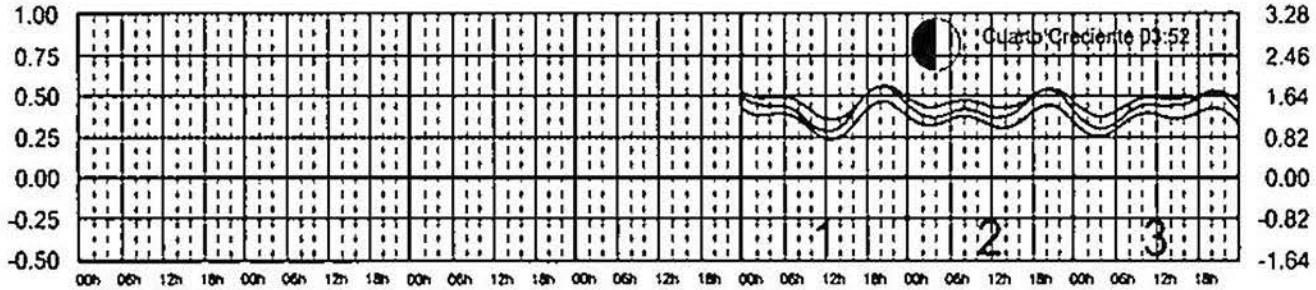
DICIEMBRE, 2011

Hora del Meridiano 90°(W)

Plano de Referencia NBM1

COATZACOALCOS, VER. 
 DOS BOCAS, TAB. 
 FRONTERA, TAB. 

METROS DOMINGO LUNES MARTES MIÉRCOLES JUEVES VIERNES SÁBADO PIES



FEBRERO, 2011


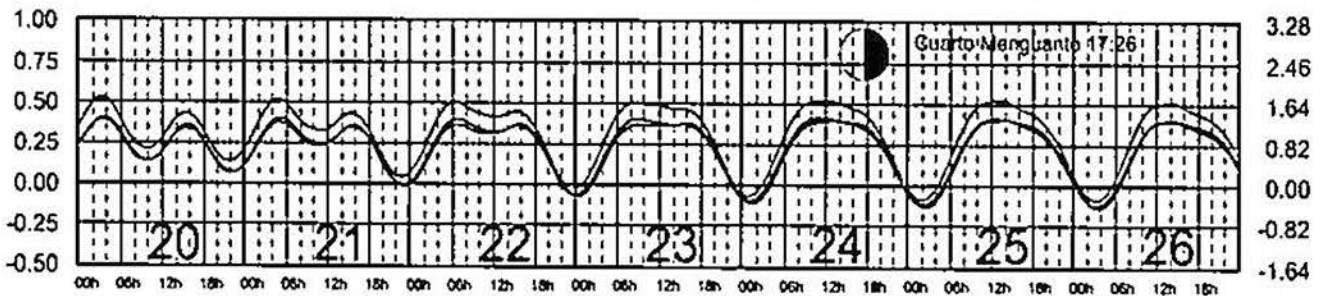
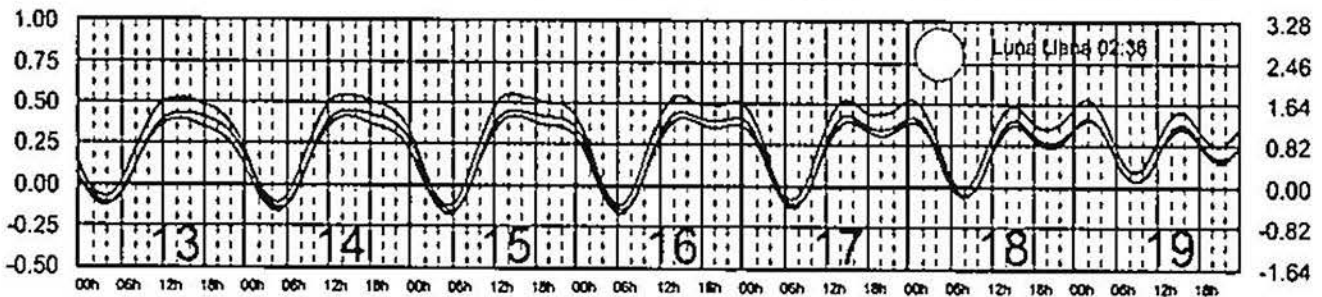
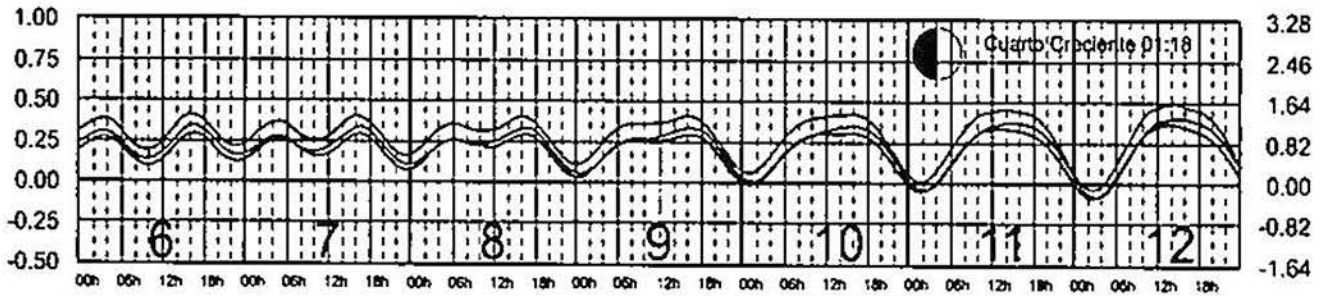
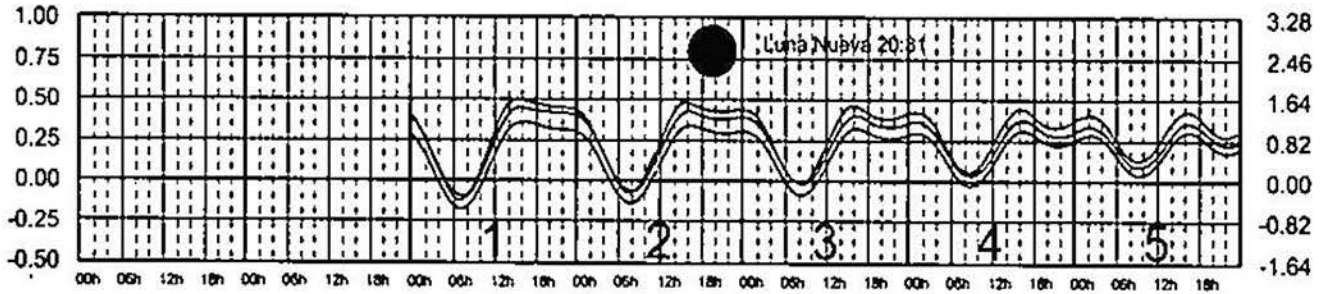
Hora del Meridiano 90°(W)

Plano de Referencia NBMI

COATZACOALCOS, VER.
DOS BOCAS, TAB.
FRONTERA, TAB.






METROS DOMINGO LUNES MARTES MIÉRCOLES JUEVES VIERNES SÁBADO PIES



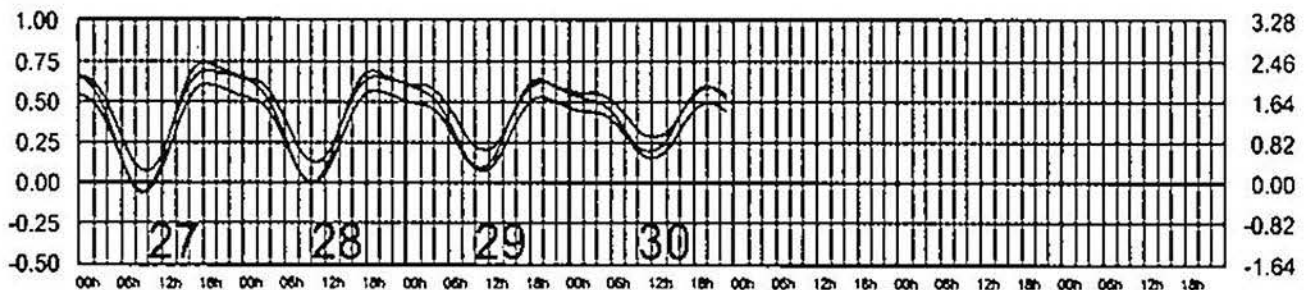
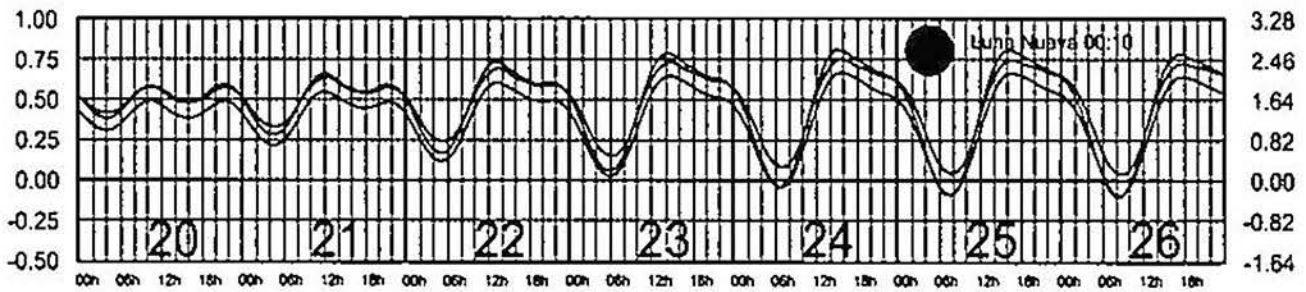
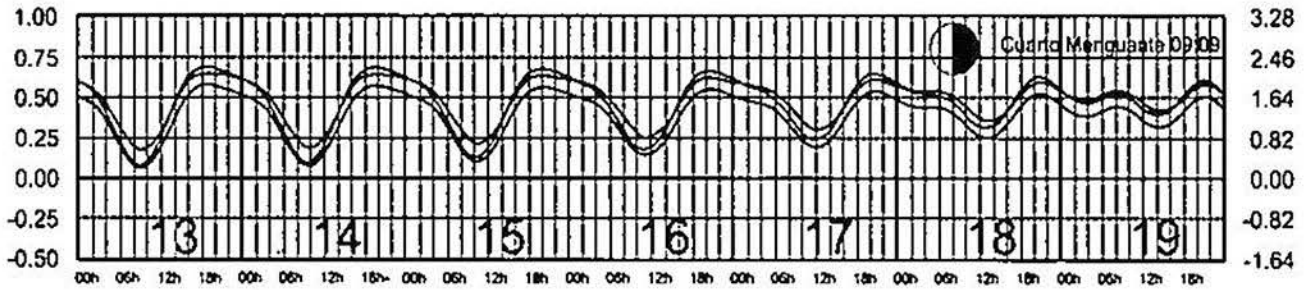
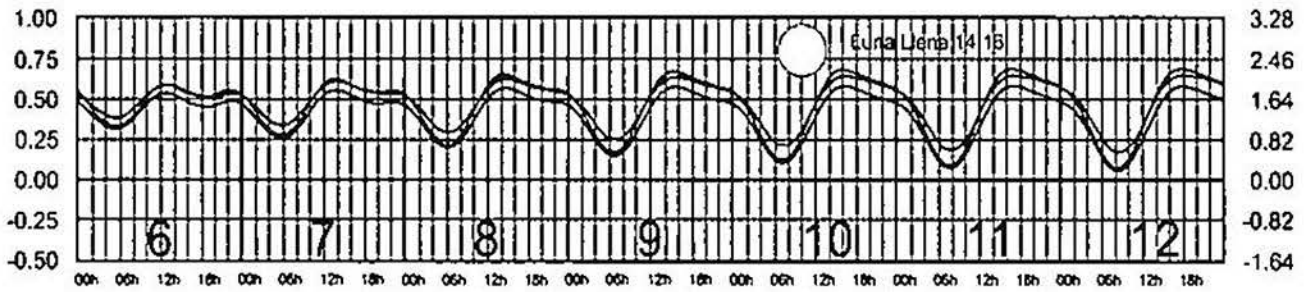
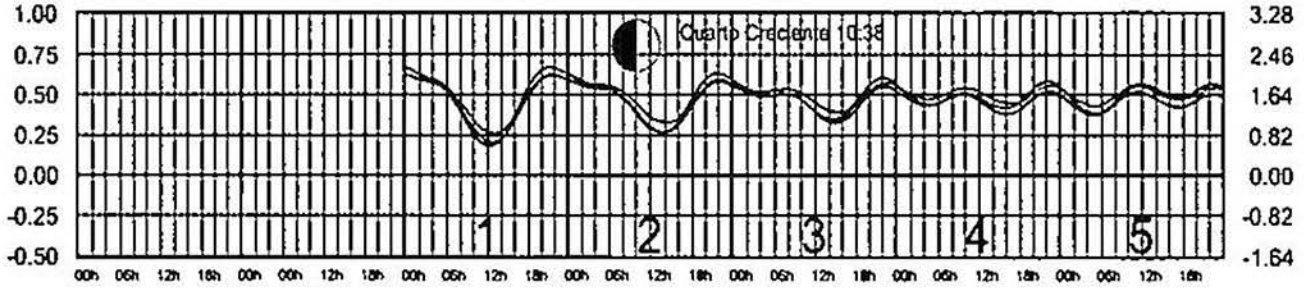
NOVIEMBRE, 2011

Hora del Meridiano 90°(W)

Plano de Referencia NBMI

COATZACOALCOS, VER. 
 DOS BOCAS, TAB. 
 FRONTERA, TAB. 




METROS DOMINGO LUNES MARTES MIÉRCOLES JUEVES VIERNES SÁBADO PIES



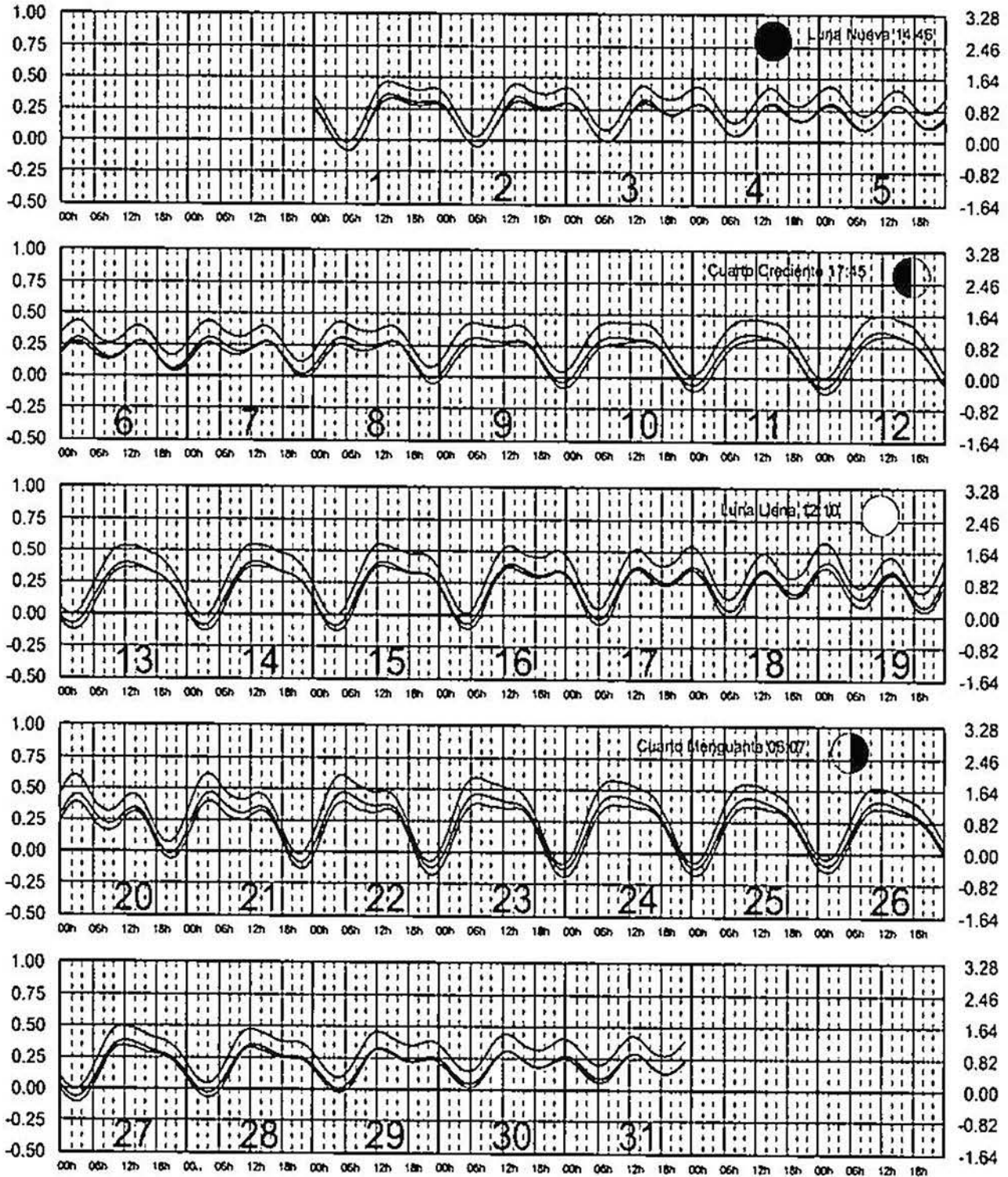
MARZO, 2011

Hora del Meridiano 90°(W)

Plano de Referencia NBMI

COATZACOALCOS, VER. 
 DOS BOCAS, TAB. 
 FRONTERA, TAB. 

METROS DOMINGO LUNES MARTES MIÉRCOLES JUEVES VIERNES SÁBADO PIES




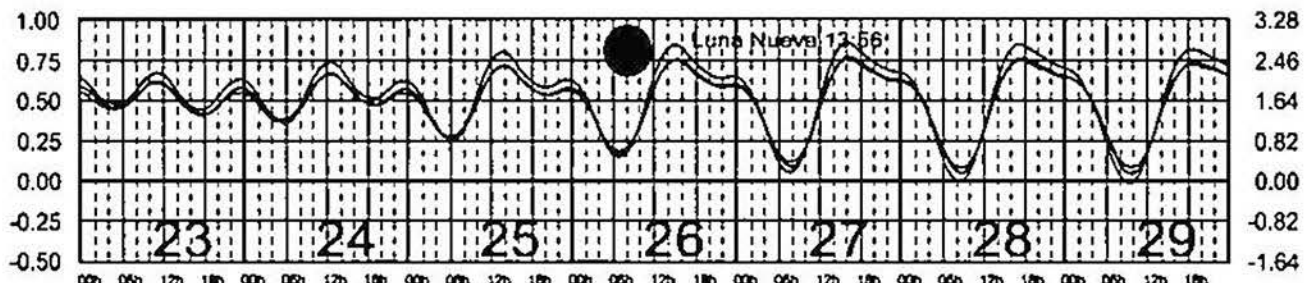
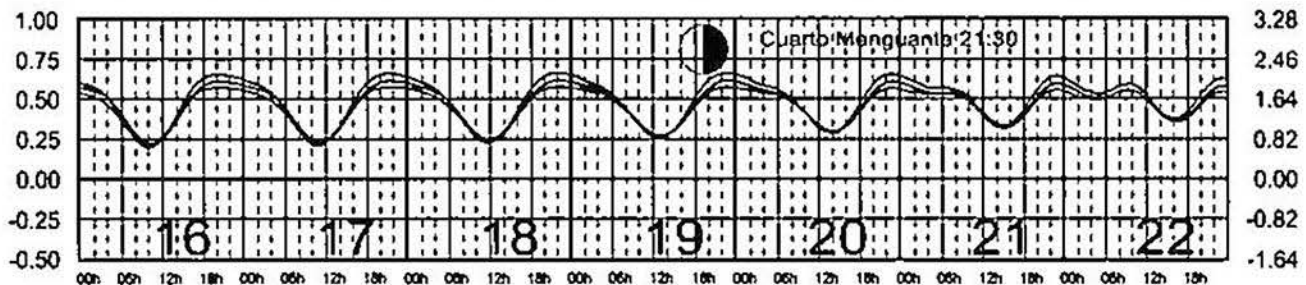
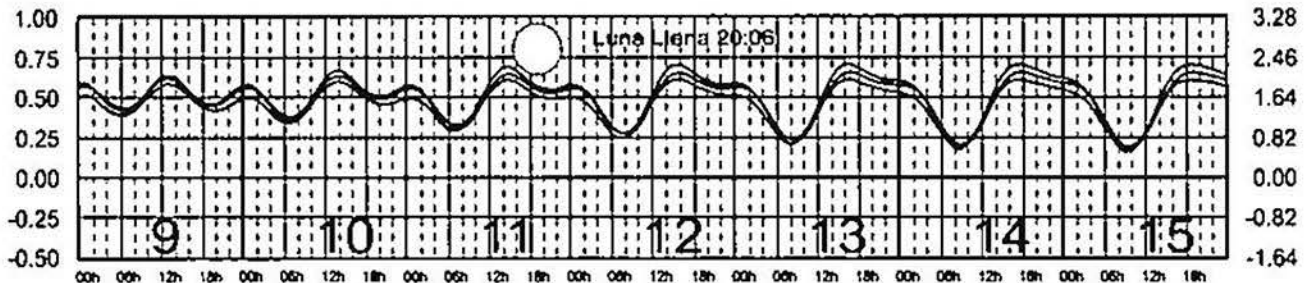
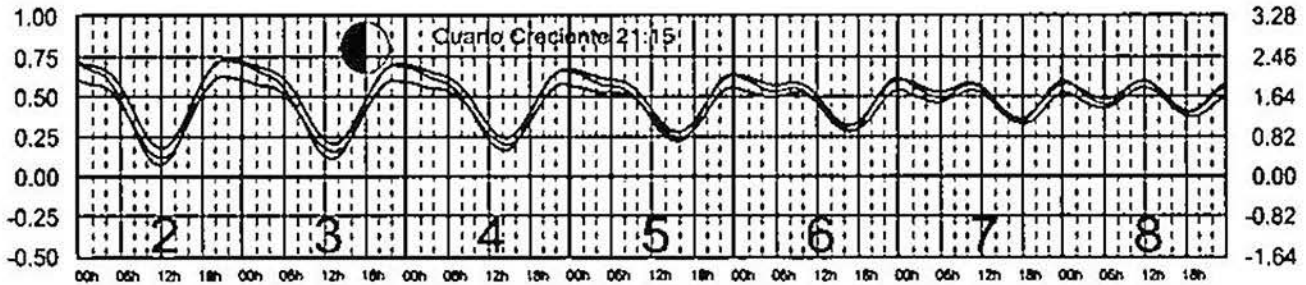
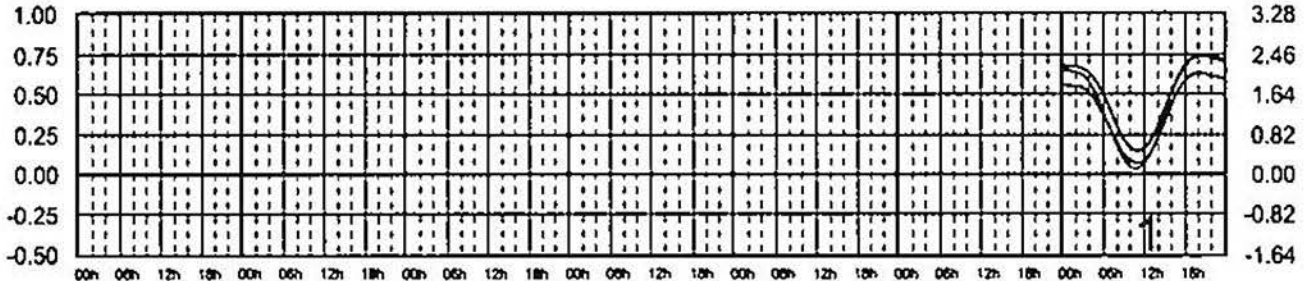
OCTUBRE, 2011

Hora del Meridiano 90°(W)

Plano de Referencia NBMI

COATZACOALCOS, VER. ———
 DOS BOCAS, TAB. ———
 FRONTERA, TAB. ———

METROS DOMINGO LUNES MARTES MIÉRCOLES JUEVES VIERNES SÁBADO PIES



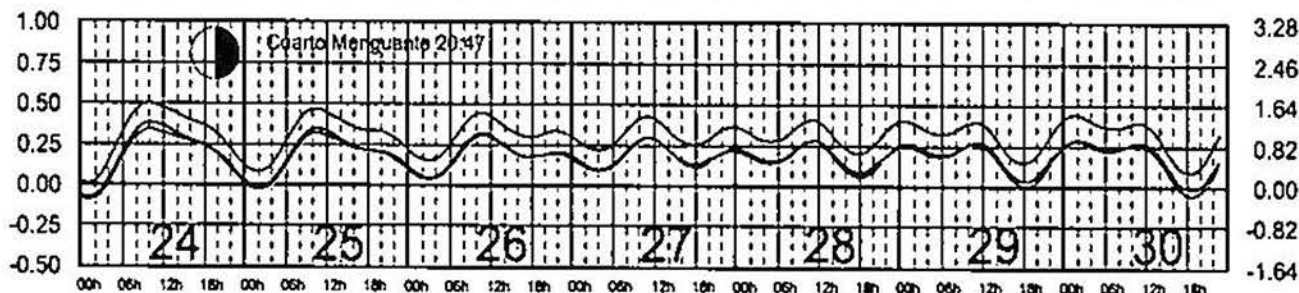
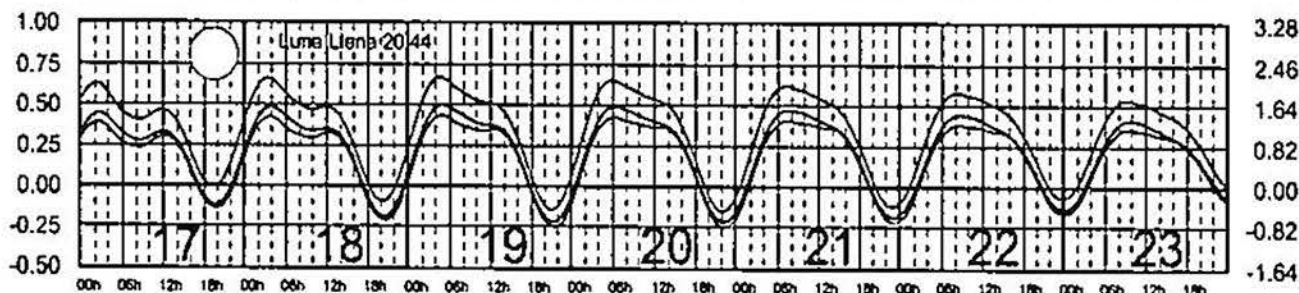
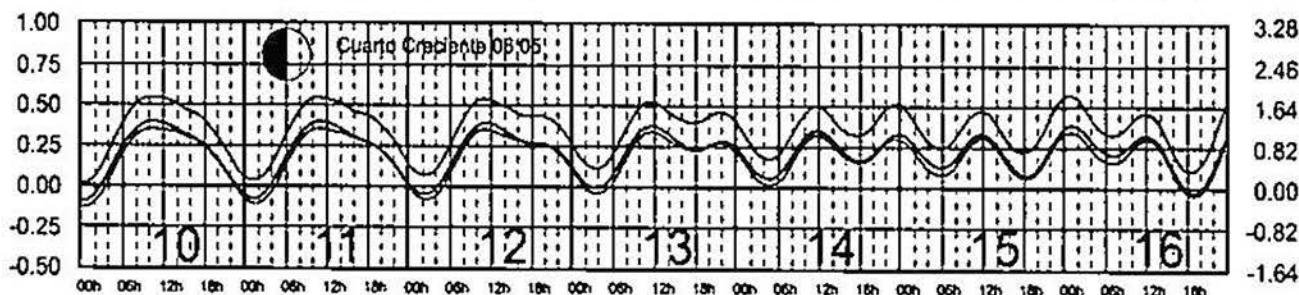
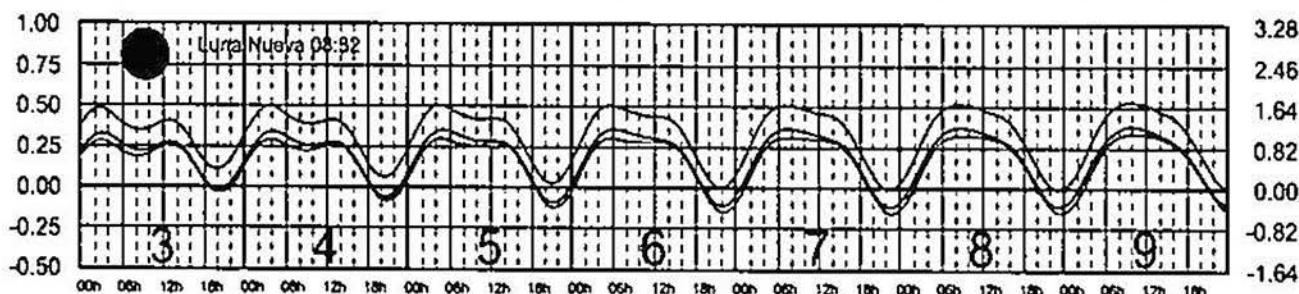

ABRIL, 2011

Hora del Meridiano 90°(W)

Plano de Referencia NBMI

COATZACOALCOS, VER. ———
 DOS BOCAS, TAB. ———
 FRONTERA, TAB. ———

METROS DOMINGO LUNES MARTES MIÉRCOLES JUEVES VIERNES SÁBADO PIES



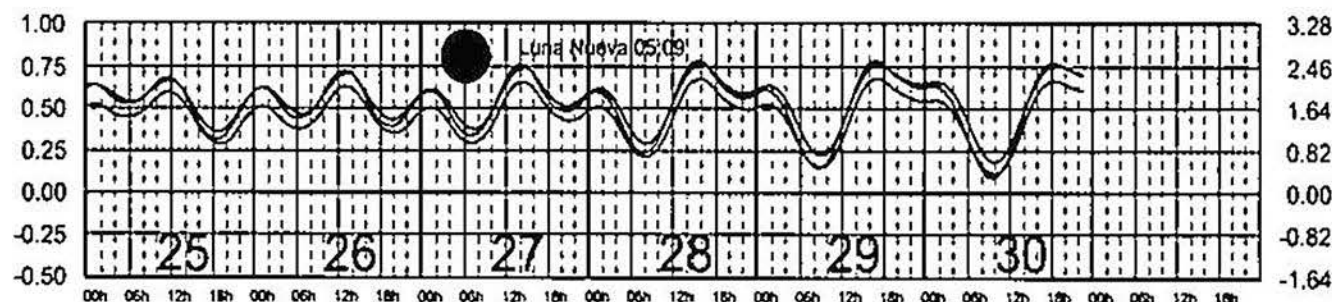
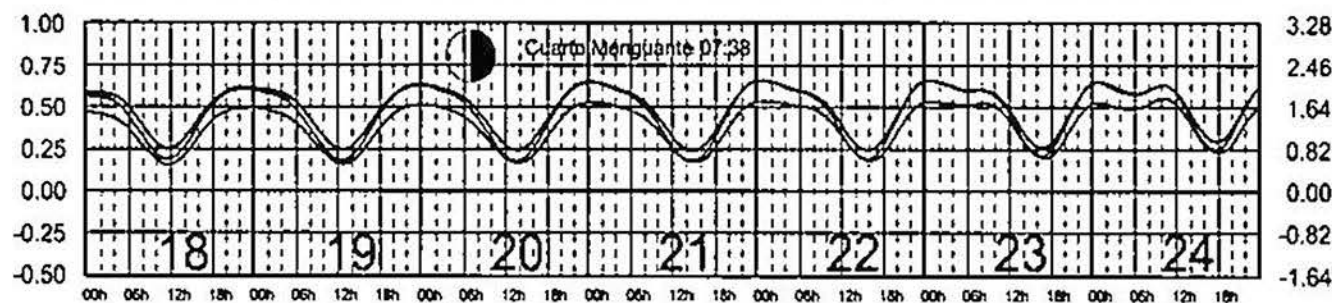
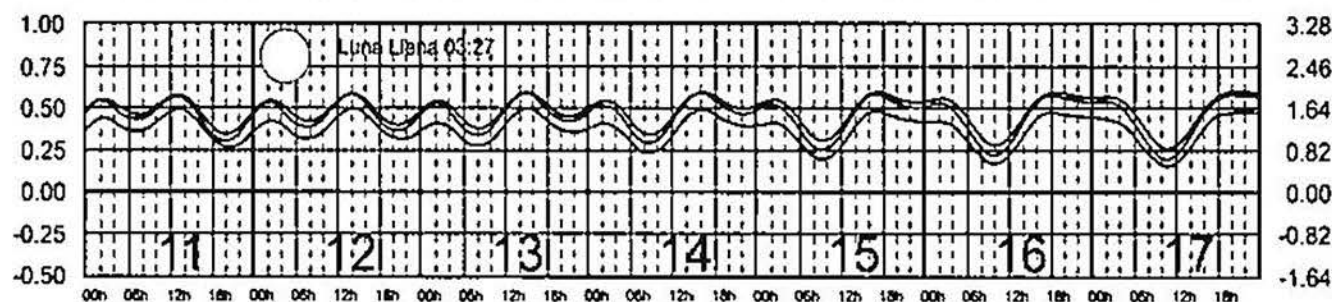
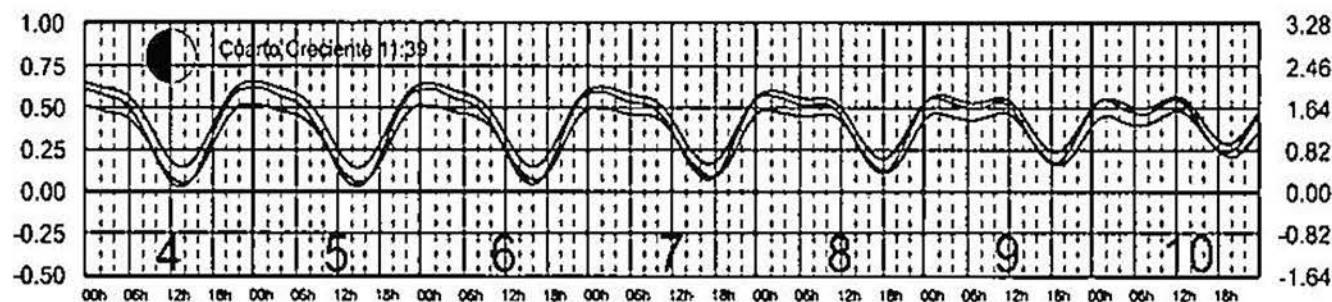
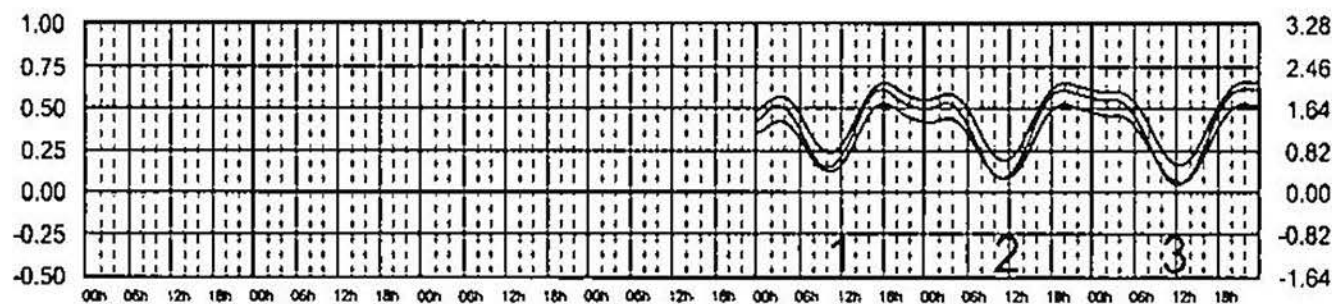
SEPTIEMBRE, 2011

Hora del Meridiano 90°(W)

Plano de Referencia NBMI

COATZACOALCOS, VER. ———
 DOS BOCAS, TAB. ———
 FRONTERA, TAB. ———

METROS DOMINGO LUNES MARTES MIÉRCOLES JUEVES VIERNES SÁBADO PIES



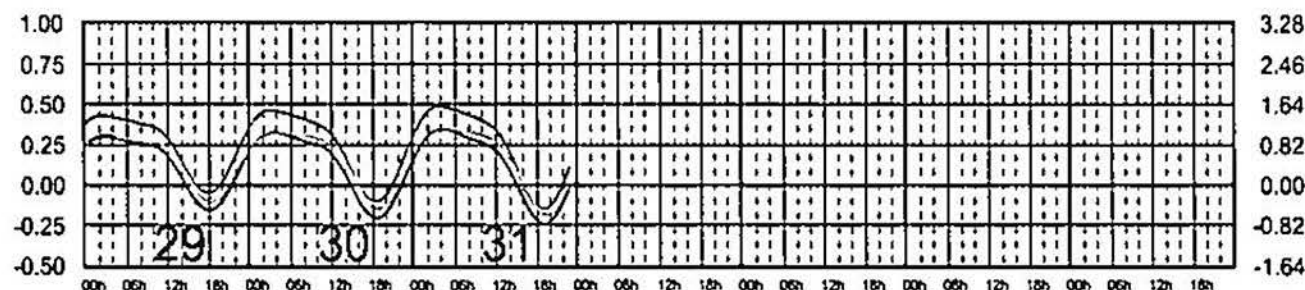
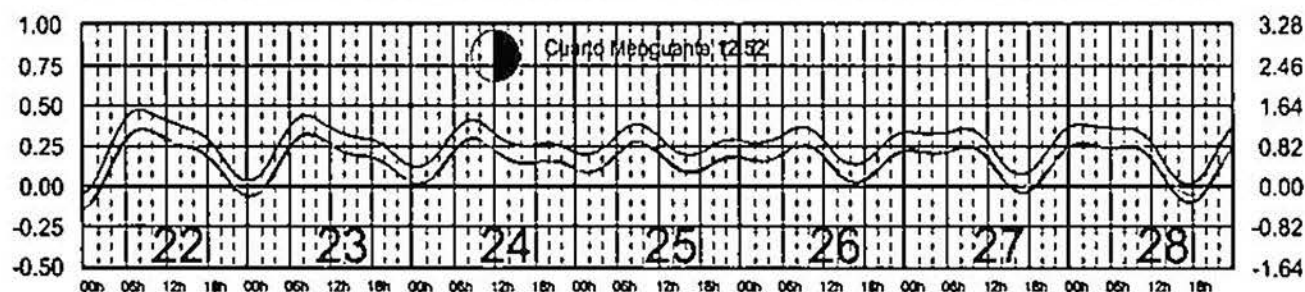
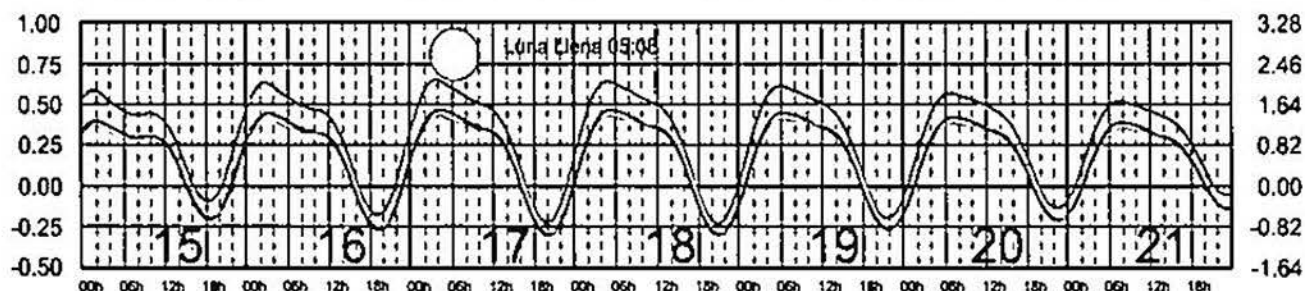
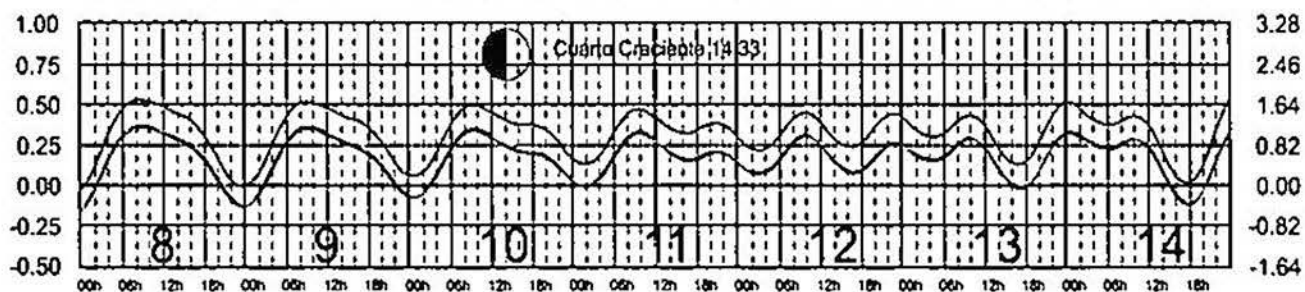
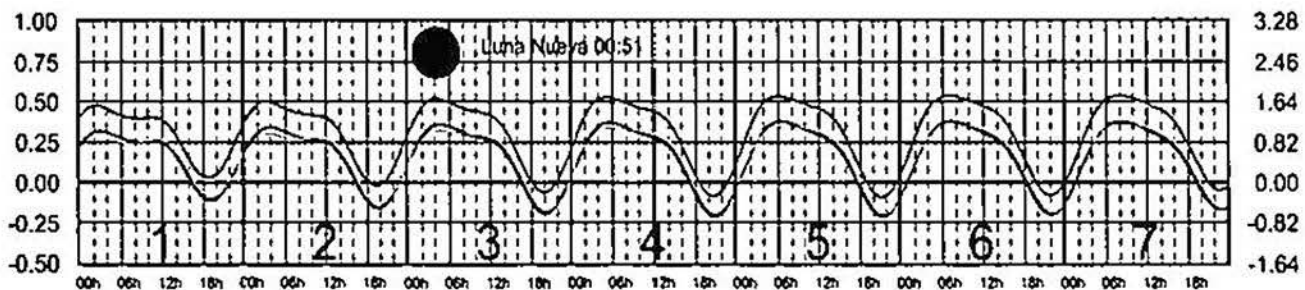
MAYO, 2011

Hora del Meridiano 90°(W)

Plano de Referencia NBMI

COATZACOALCOS, VER. ———
 DOS BOCAS, TAB. ———
 FRONTERA, TAB. ———




METROS DOMINGO LUNES MARTES MIÉRCOLES JUEVES VIERNES SÁBADO PIES



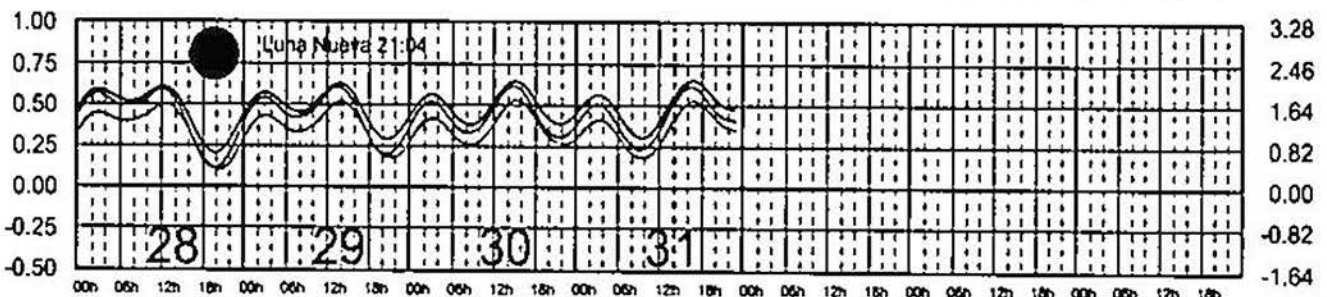
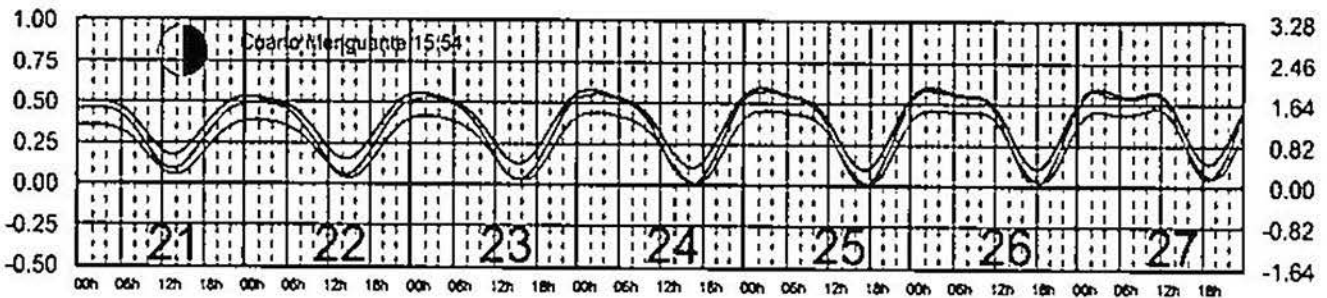
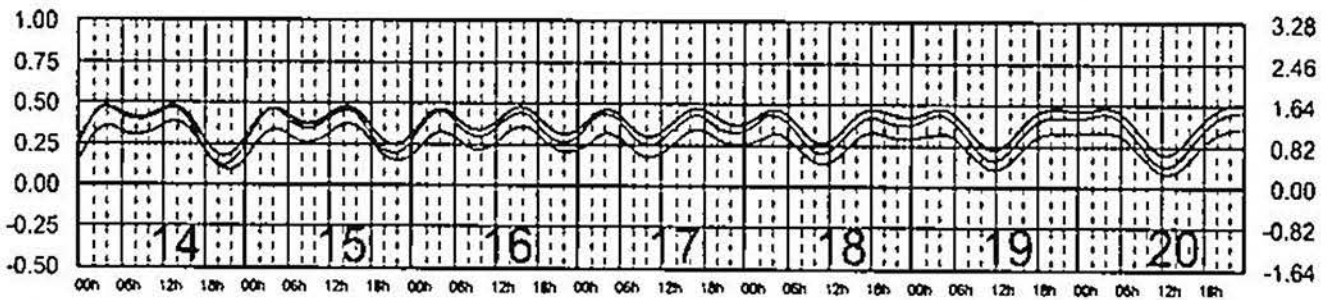
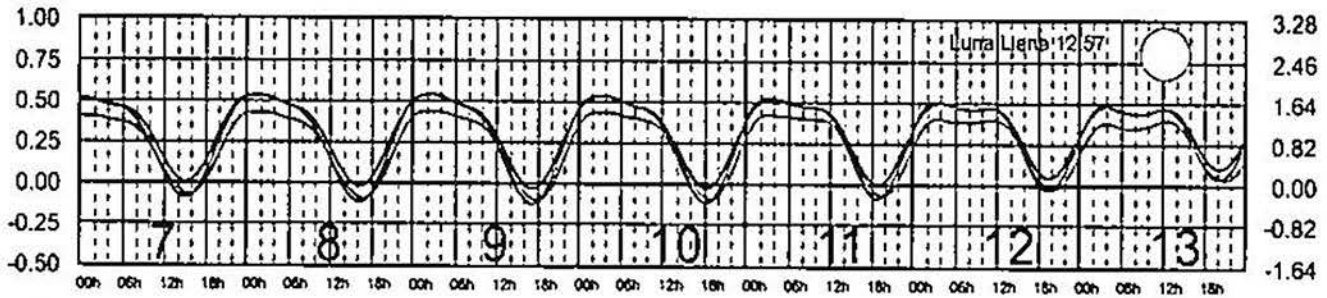
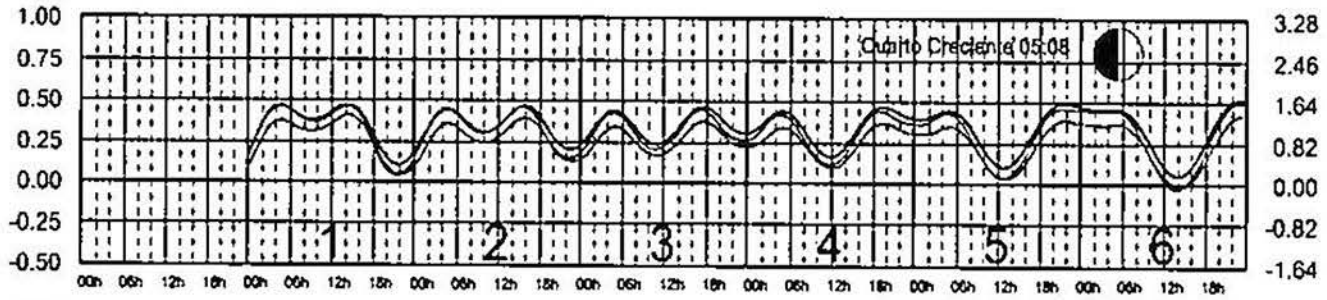
AGOSTO, 2011

Hora del Meridiano 90°(W)

Plano de Referencia NBM1

COATZACOALCOS, VER. 
 DOS BOCAS, TAB. 
 FRONTERA, TAB. 




METROS DOMINGO LUNES MARTES MIÉRCOLES JUEVES VIERNES SÁBADO PIES



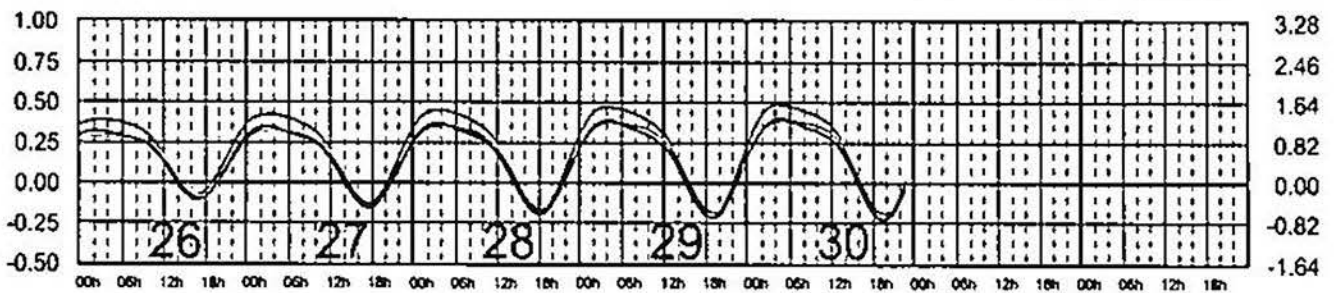
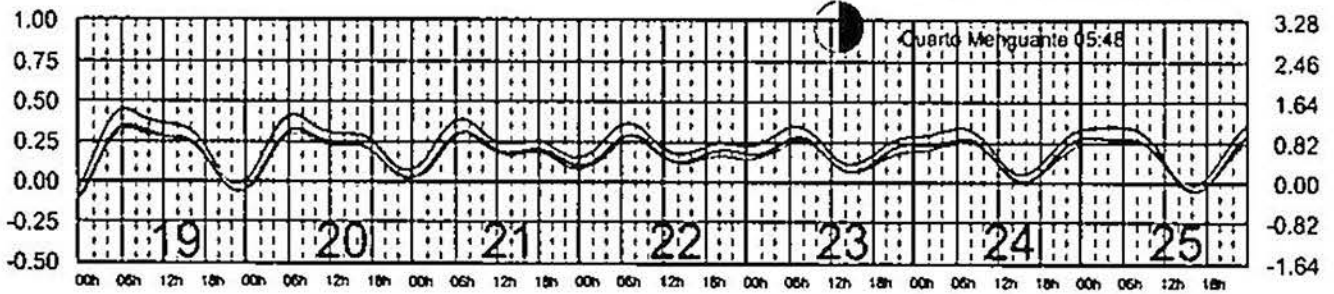
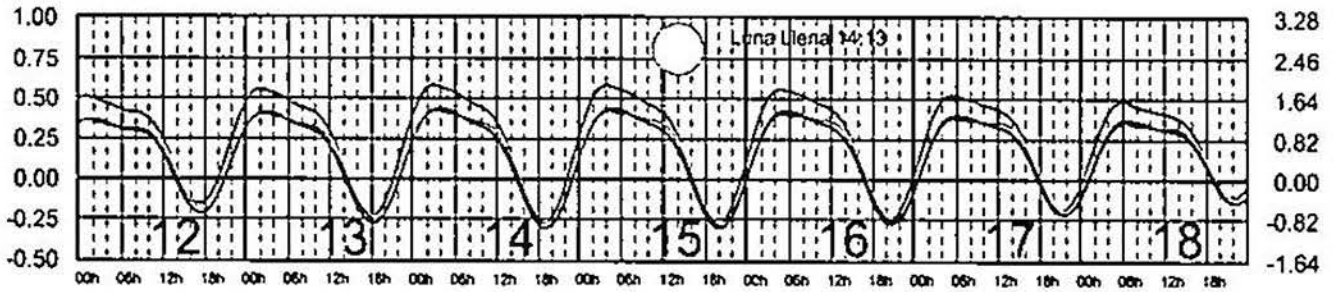
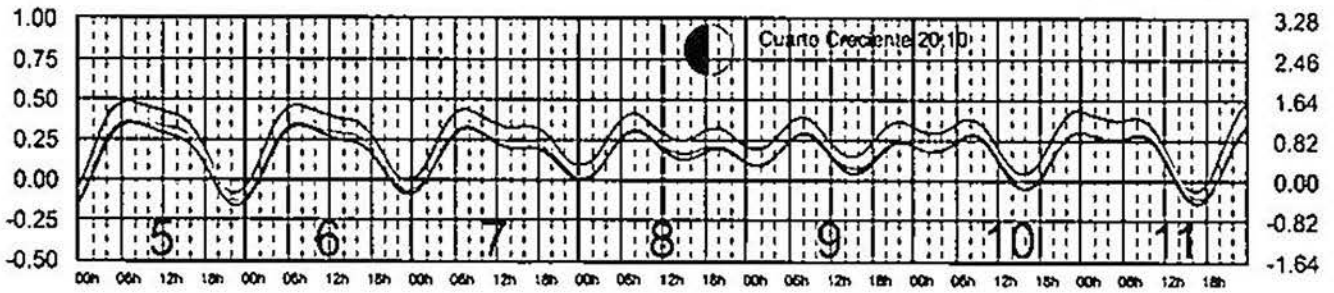
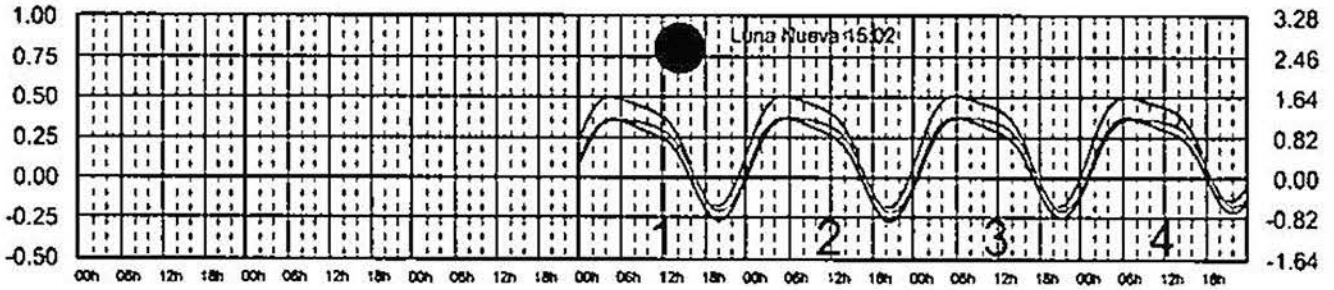
JUNIO, 2011

Hora del Meridiano 90°(W)

Plano de Referencia NBMI

COATZACOALCOS, VER. 
 DOS BOCAS, TAB. 
 FRONTERA, TAB. 

METROS DOMINGO LUNES MARTES MIÉRCOLES JUEVES VIERNES SÁBADO PIES




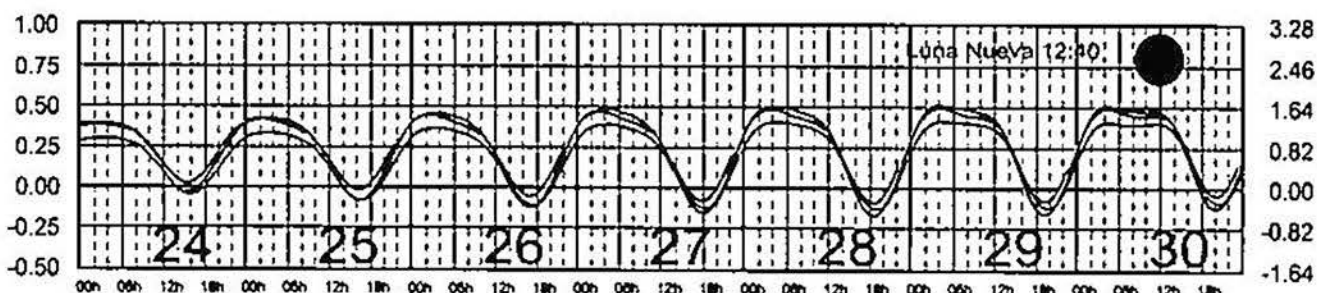
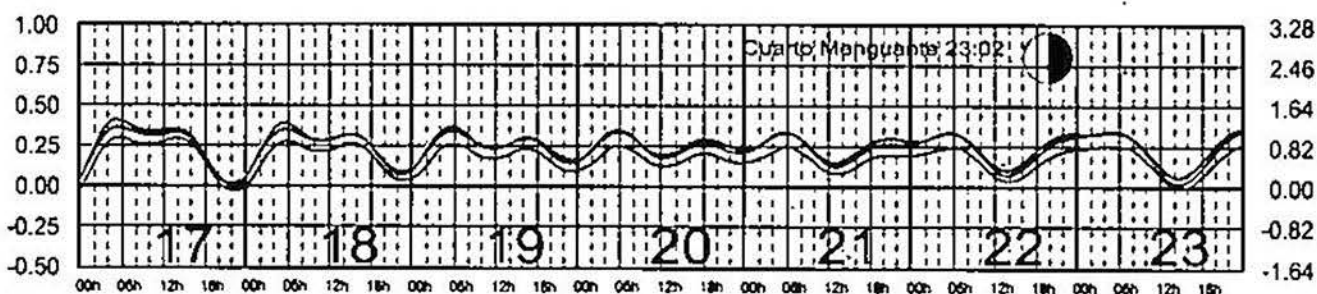
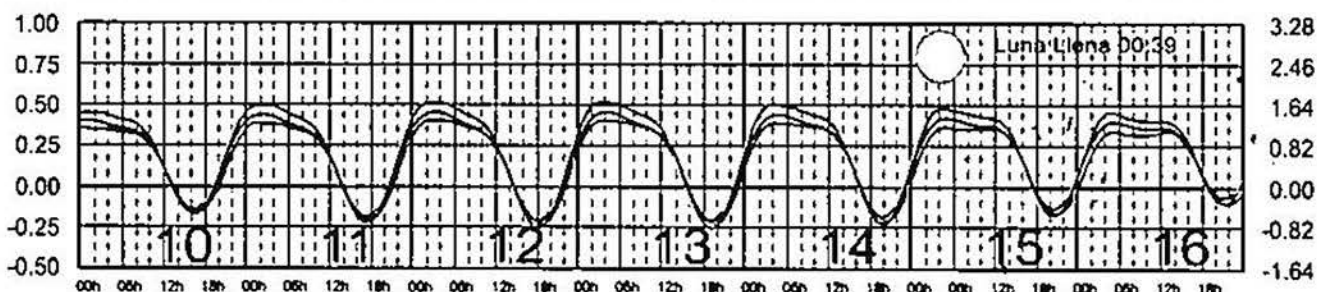
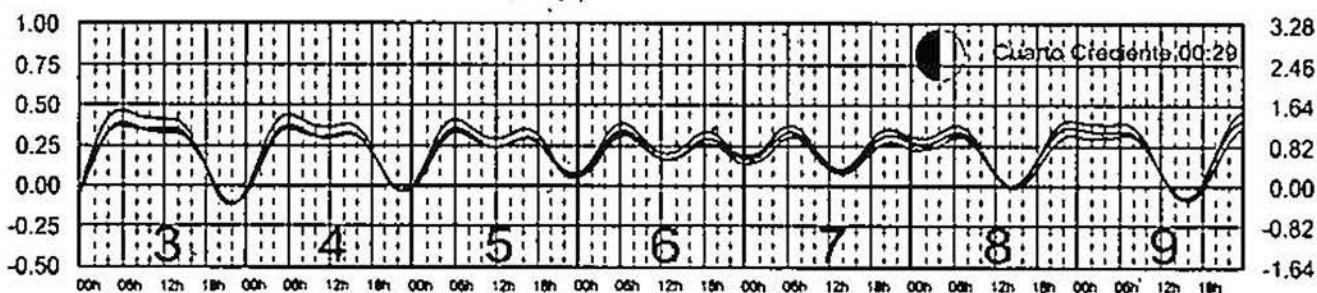
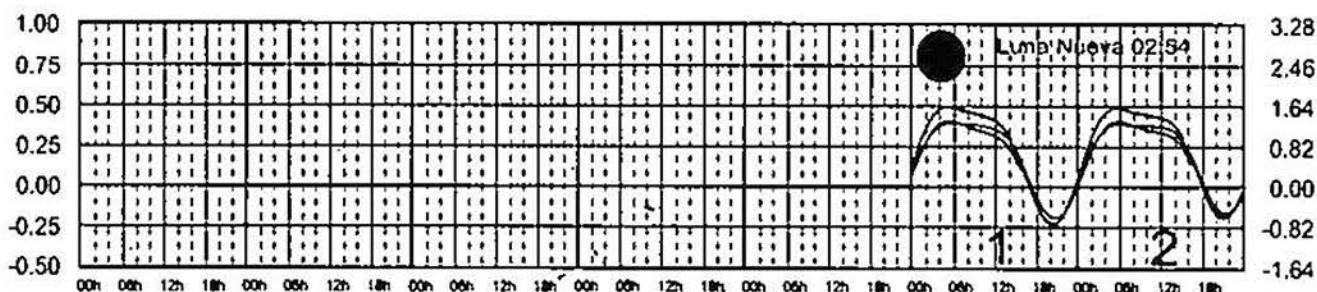
JULIO, 2011

Hora del Meridiano 90°(W)

Plano de Referencia NBM1

COATZACOALCOS, VER. ———
 DOS BOCAS, TAB. ———
 FRONTERA, TAB. ———

METROS DOMINGO LUNES MARTES MIÉRCOLES JUEVES VIERNES SÁBADO PIES



Calendario Gráfico de Mareas

GOLFO DE MÉXICO Y MAR CARIBE

2011

COATZACOALCOS, VER.

DOS BOCAS, TAB.

FRONTERA, TAB.

ISLA MUJERES, Q. ROO

ISLA COZUMEL, Q. ROO

MAHAHUAL, Q. ROO

CIUDAD DEL CARMEN, CAMP.

LERMA, CAMP.

PROGRESO, YUC.

