



SEMAR

SECRETARÍA DE MARINA

Calendario Gráfico de Predicción de Mareas

OCÉANO PACÍFICO 2016

Ensenada, B.C.
Isla Cedros, B.C.

Pto. Cortés, B.C.
Cabo San Lucas, B. C.

Puerto Peñasco, Son.
San Felipe, B.C.

Santa Rosalía, B.C.
Pichilingue, B.C.S.

Islas Marías, Nay.
Islas Socorro, B.C.

MAR CARIBE

SM-1003



Dirección General Adjunta de Oceanografía,
Hidrografía y Meteorología

Tel. 56798045

e-mail: digaohm.hidrografia@semar.gob.mx

digaohm.semar.gob.mx/hidrografia.html



DF6A+10M-030619

ENERO, 2016


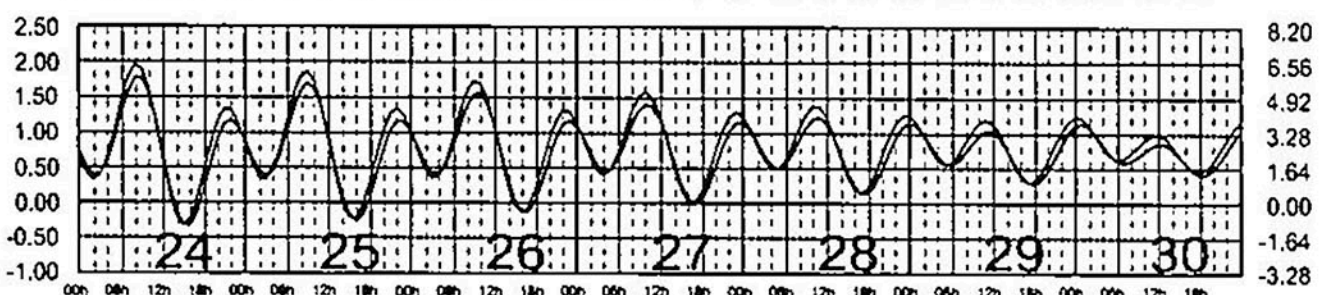
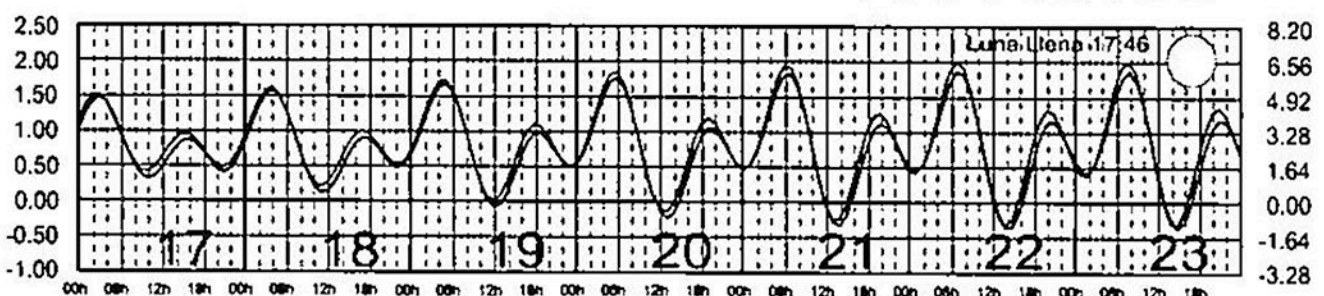
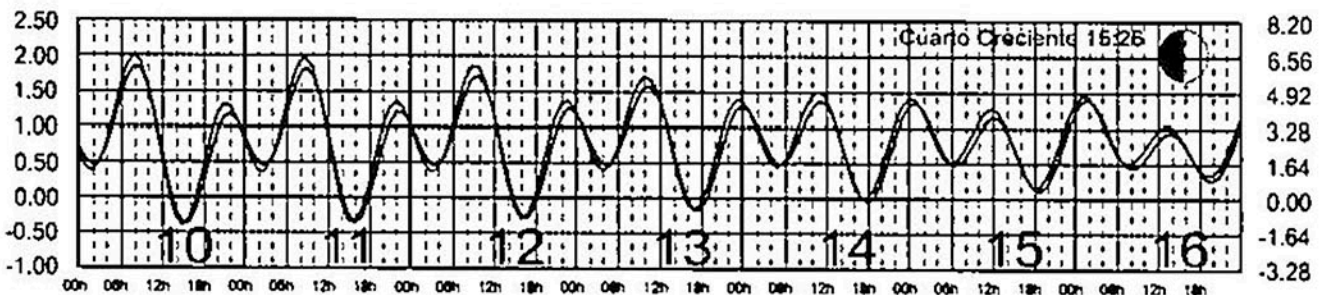
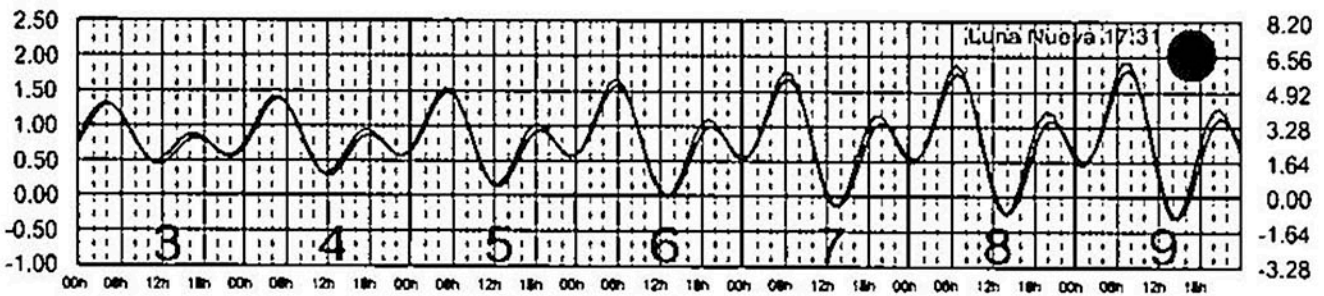
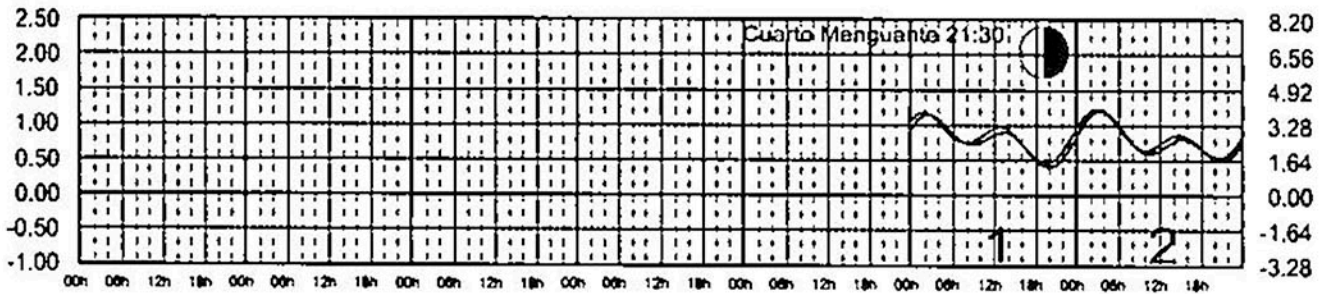
Hora del Meridiano 120°(W)

Plano de Referencia NBMI

ENSENADA, B.C.
ISLA CEDROS, B.C.



METROS DOMINGO LUNES MARTES MIÉRCOLES JUEVES VIERNES SÁBADO PIES



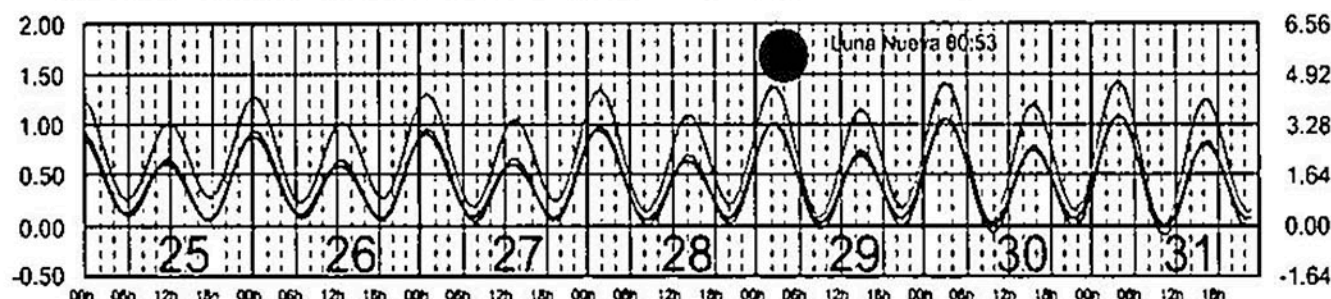
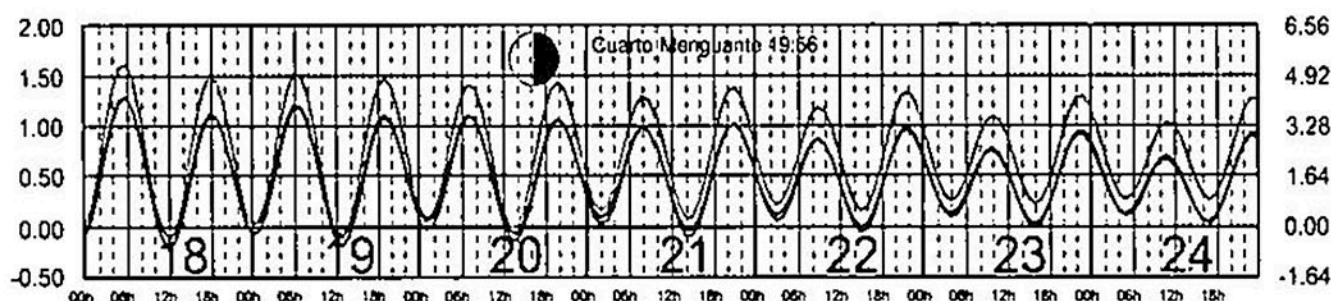
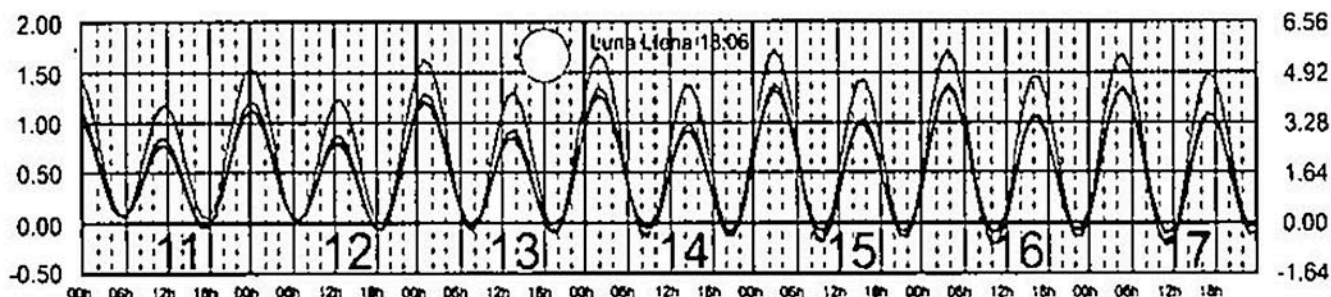
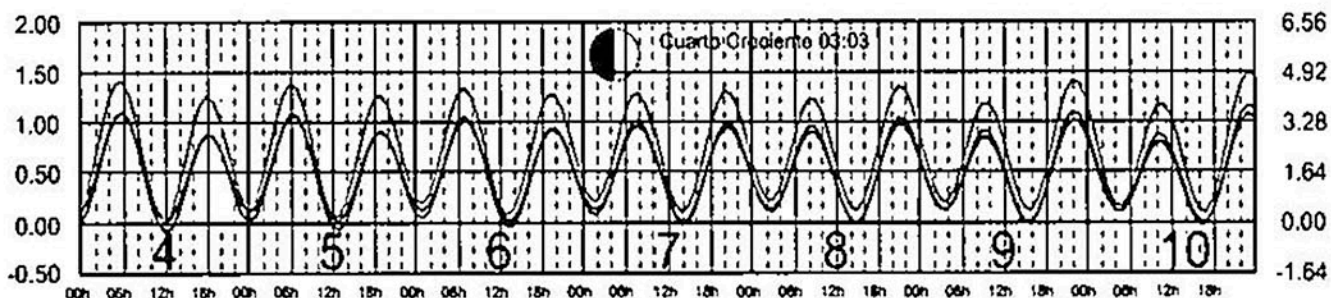
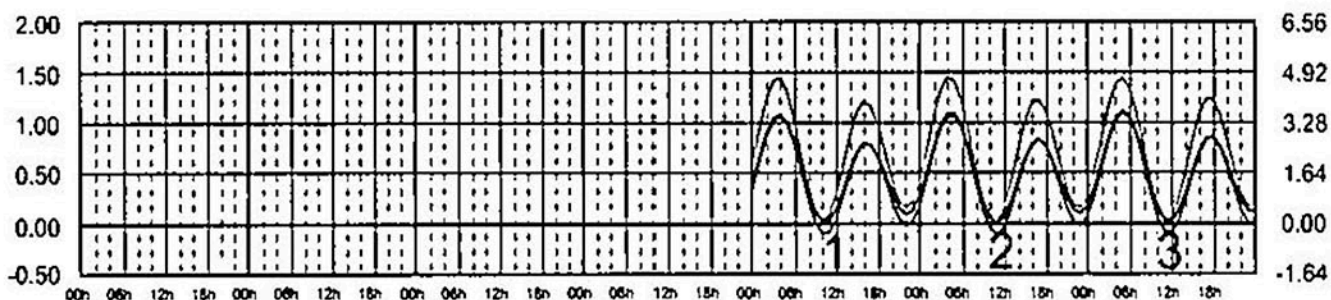
DICIEMBRE, 2016

Hora del Meridiano 90°(W)

Plano de Referencia NBMI STA. CRUZ HUATULCO, OAX.
 SALINA CRUZ, OAX.
 PTO. CHIAPAS, CHIS.



METROS DOMINGO LUNES MARTES MIÉRCOLES JUEVES VIERNES SÁBADO PIES



FEBRERO, 2016


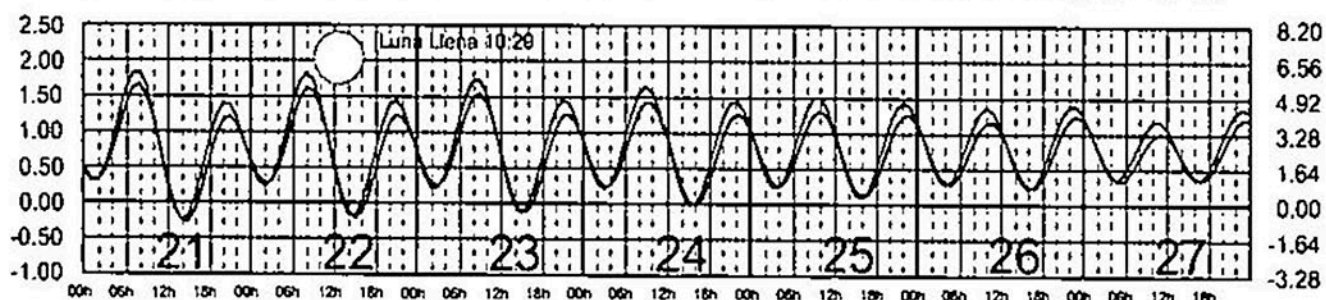
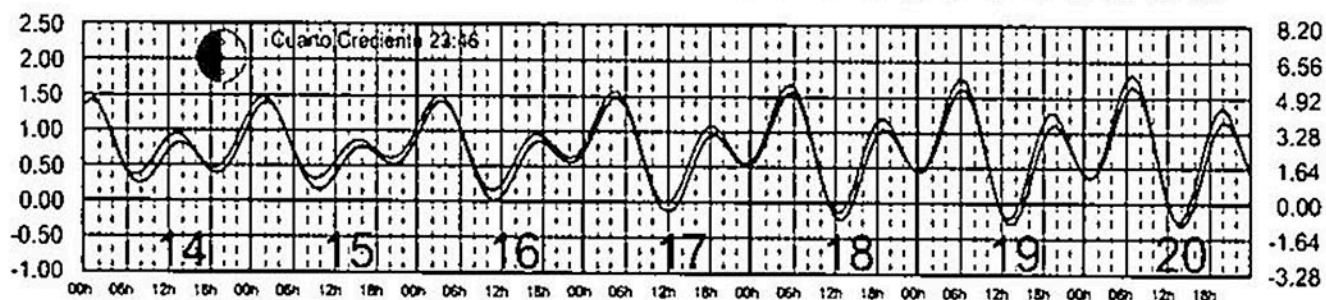
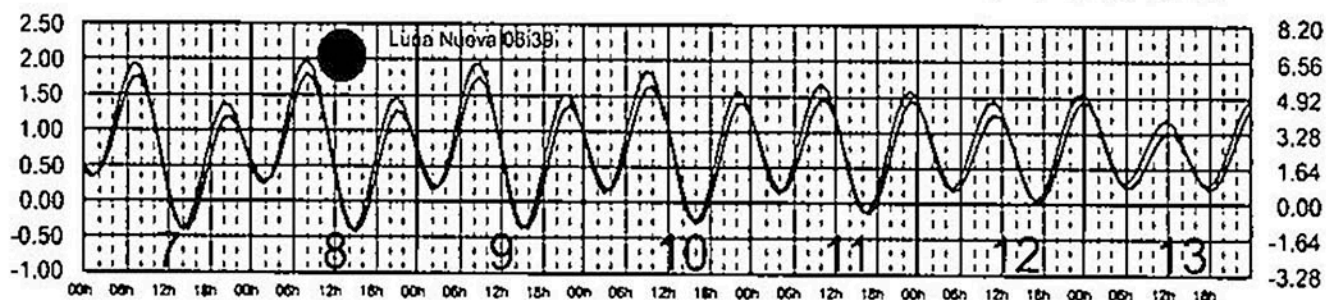
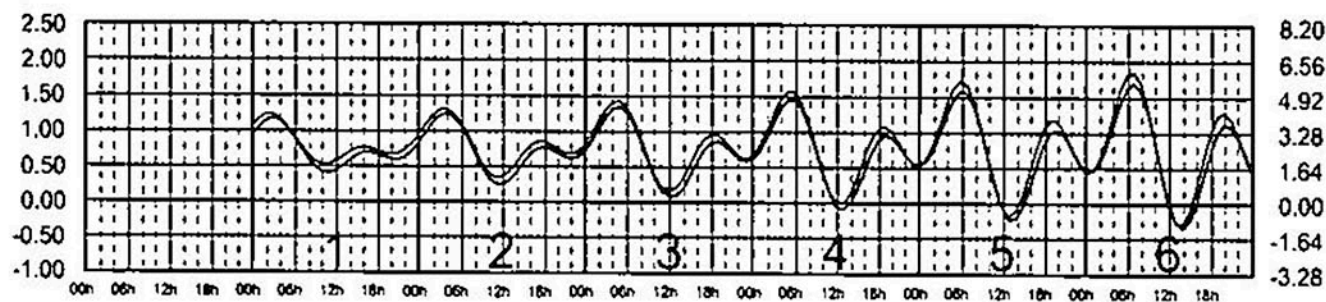
Hora del Meridiano 120°(W)

Plano de Referencia NBMI

ENSENADA, B.C.
ISLA CEDROS, B.C.



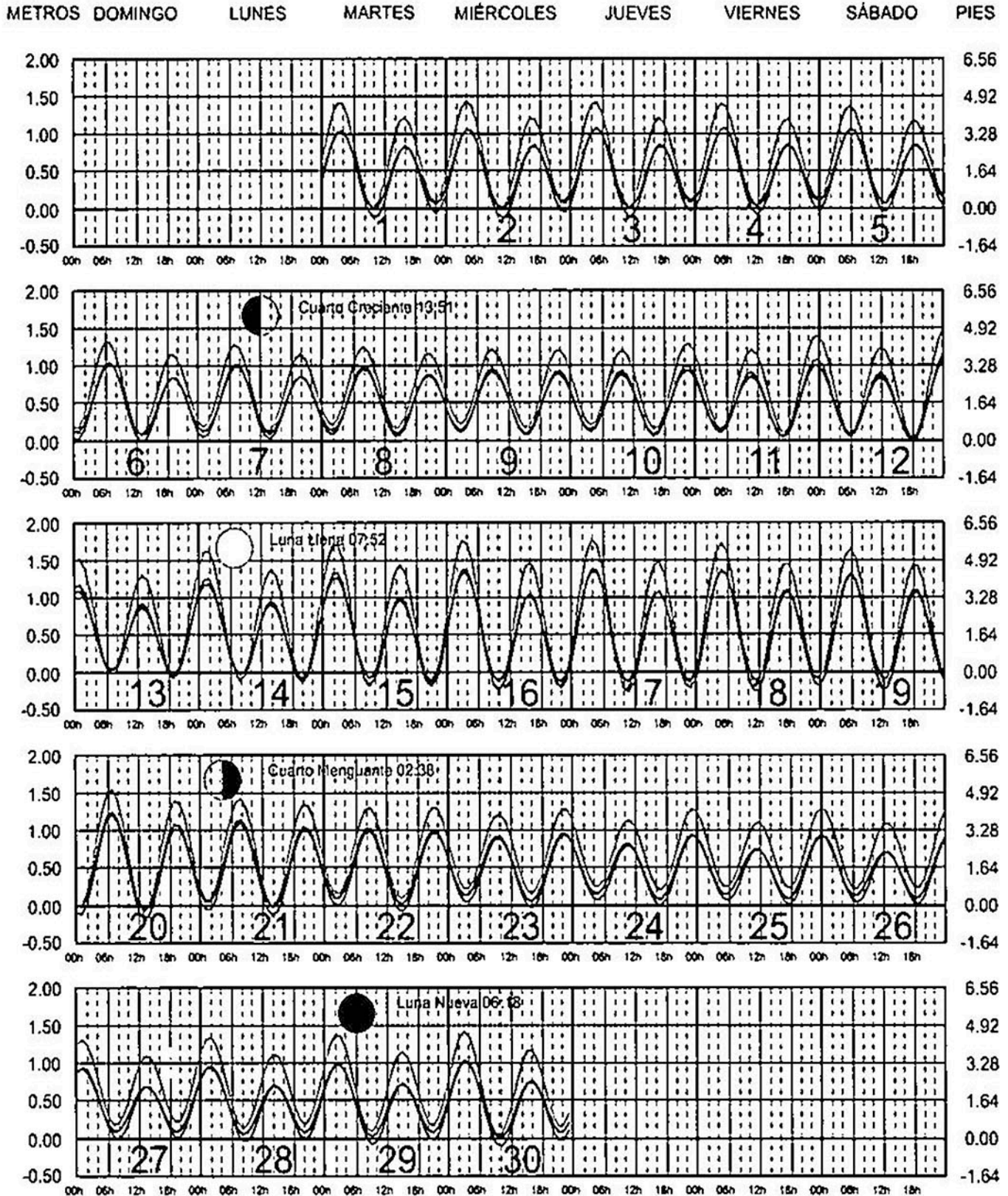
METROS DOMINGO LUNES MARTES MIÉRCOLES JUEVES VIERNES SÁBADO PIES



NOVIEMBRE, 2016

Hora del Meridiano 90°(W)

Plano de Referencia NBMI STA. CRUZ HUATULCO, OAX. ———
 SALINA CRUZ, OAX. ———
 PTO. CHIAPAS, CHIS. ———



MARZO, 2016

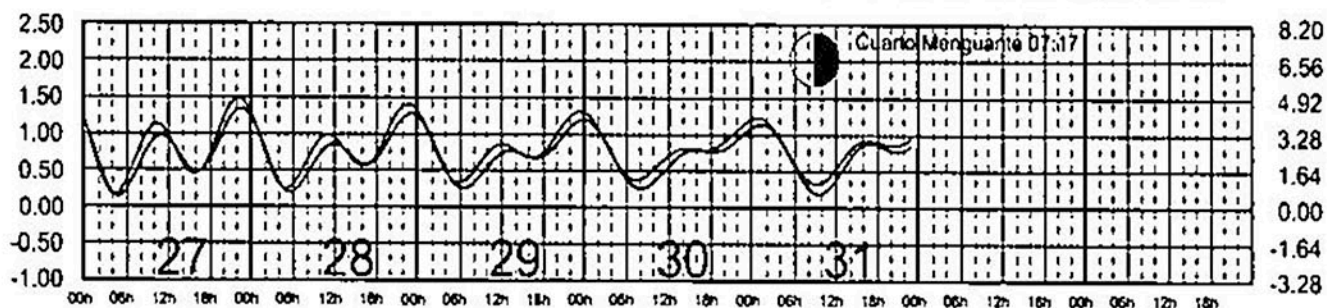
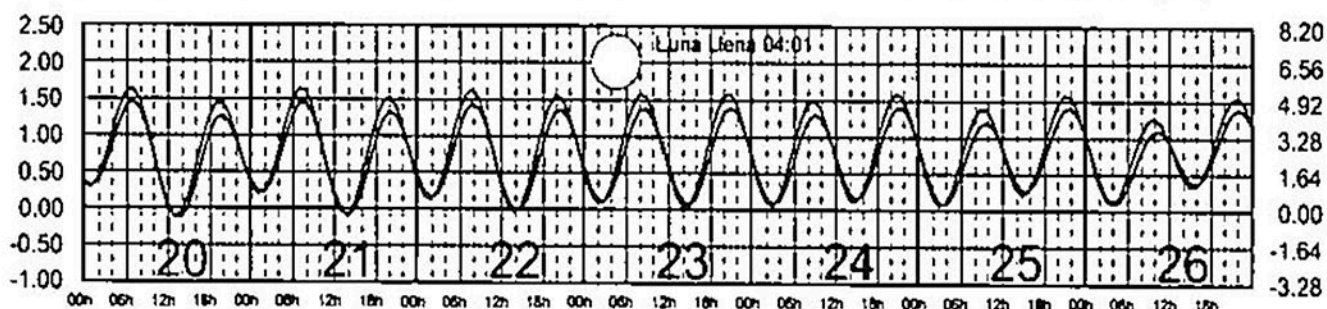
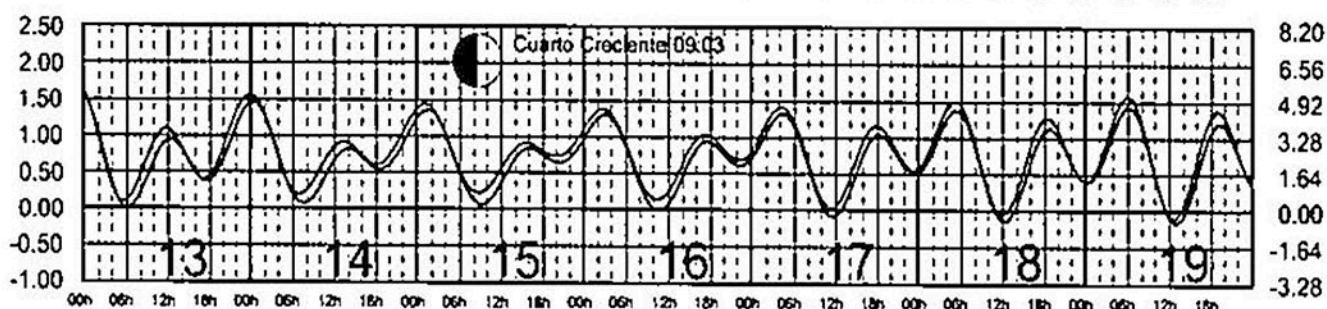
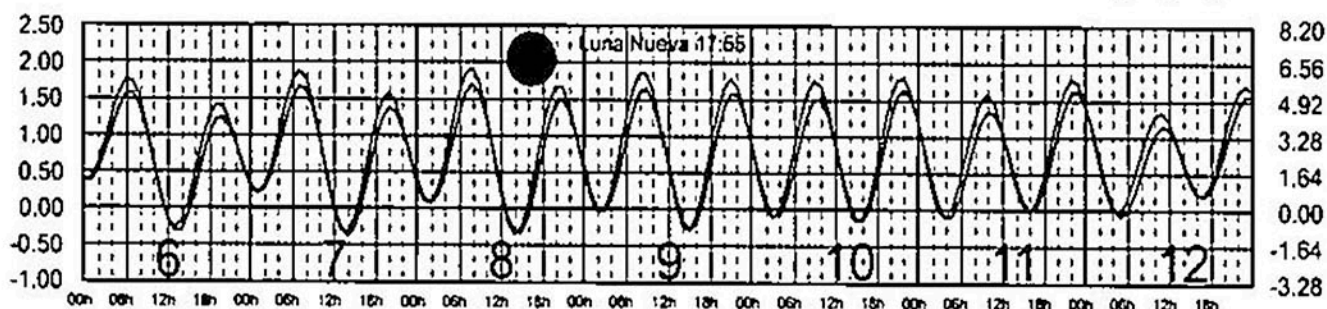
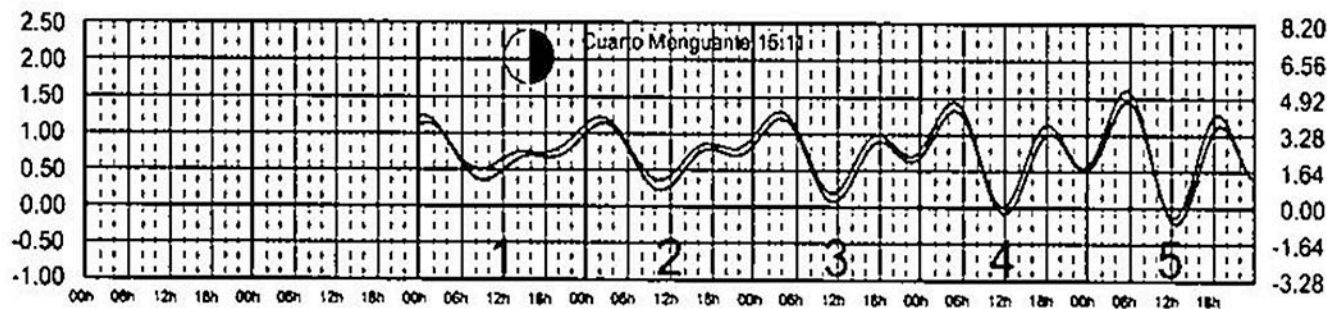
Hora del Meridiano 120°(W)

Plano de Referencia NBMI

ENSENADA, B.C.
ISLA CEDROS, B.C.



METROS DOMINGO LUNES MARTES MIÉRCOLES JUEVES VIERNES SÁBADO PIES

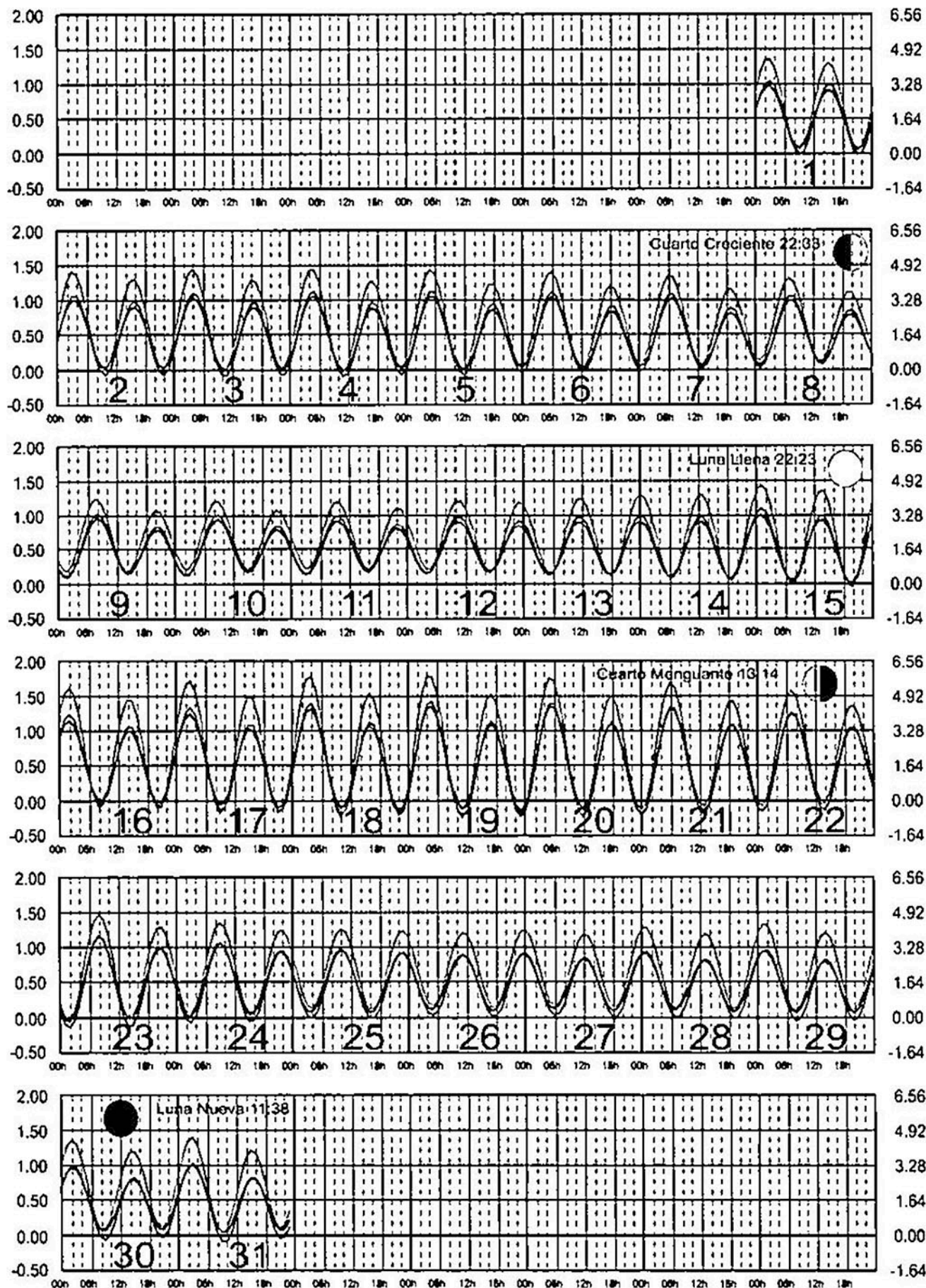


OCTUBRE, 2016

Hora del Meridiano 90°(W)

Plano de Referencia NBMI STA. CRUZ HUATULCO, OAX. ———
 SALINA CRUZ, OAX. ———
 PTO. CHIAPAS, CHIS. ———

METROS DOMINGO LUNES MARTES MIÉRCOLES JUEVES VIERNES SÁBADO PIES



ABRIL, 2016

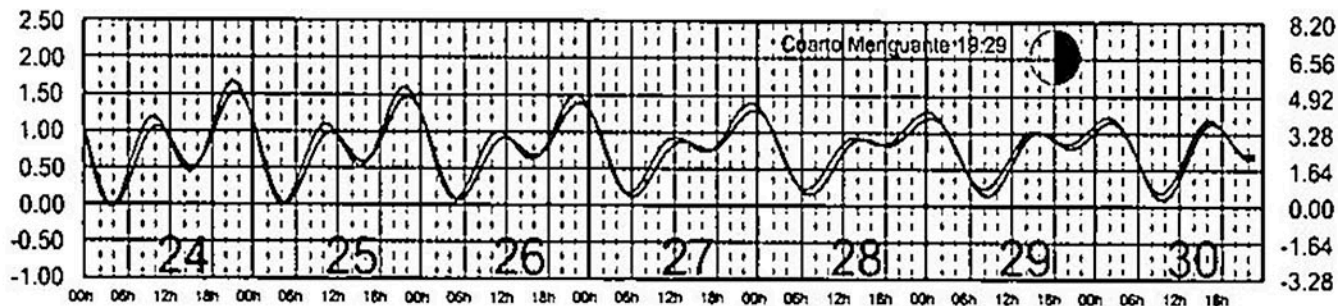
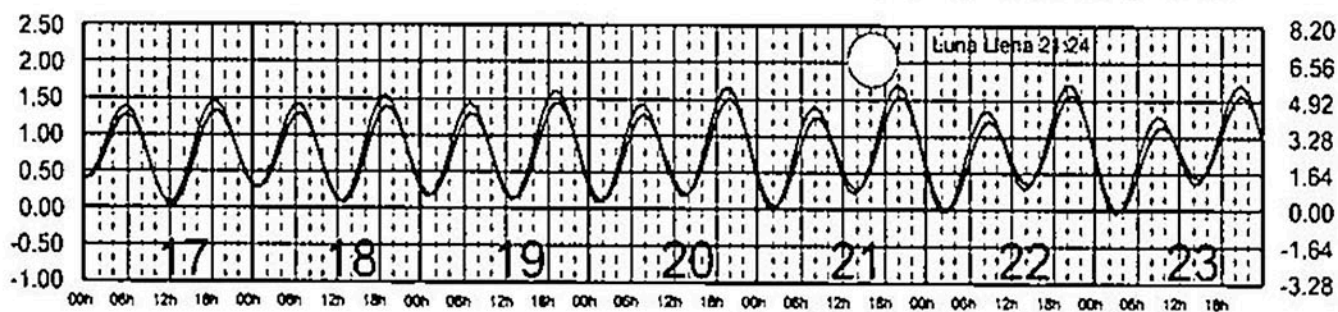
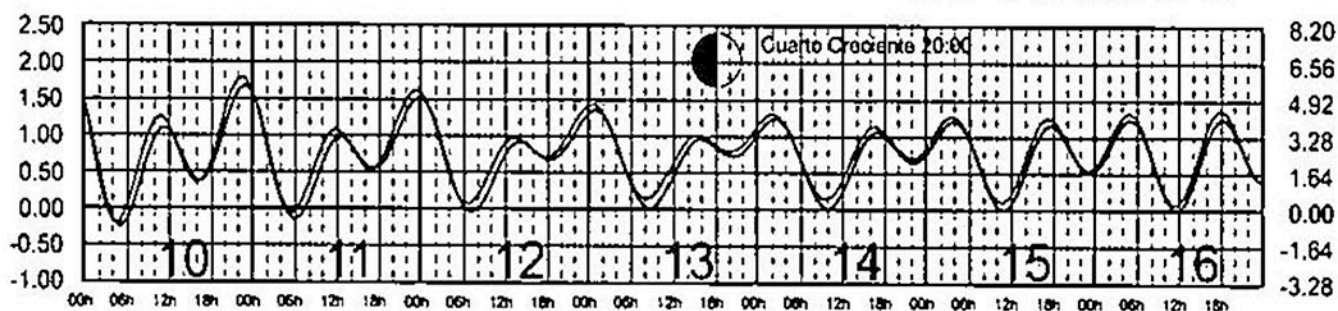
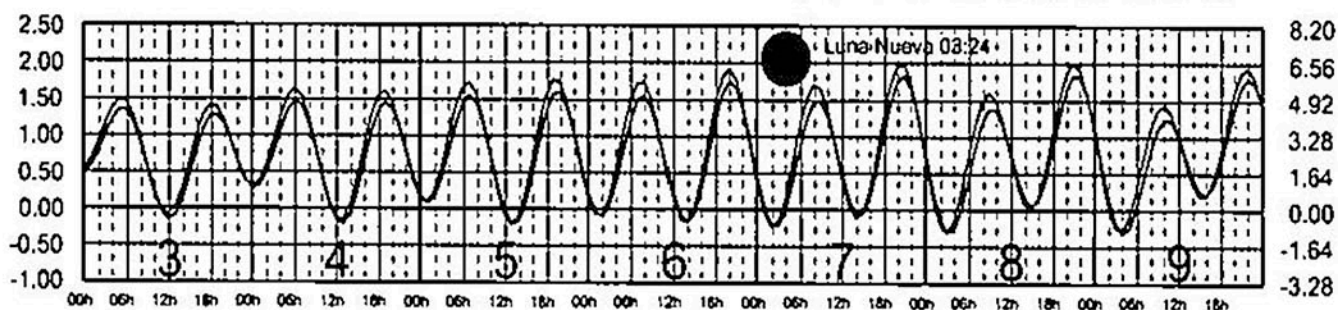

Hora del Meridiano 120°(W)

Plano de Referencia NBM1

ENSENADA, B.C.
ISLA CEDROS, B.C.



METROS DOMINGO LUNES MARTES MIÉRCOLES JUEVES VIERNES SÁBADO PIES

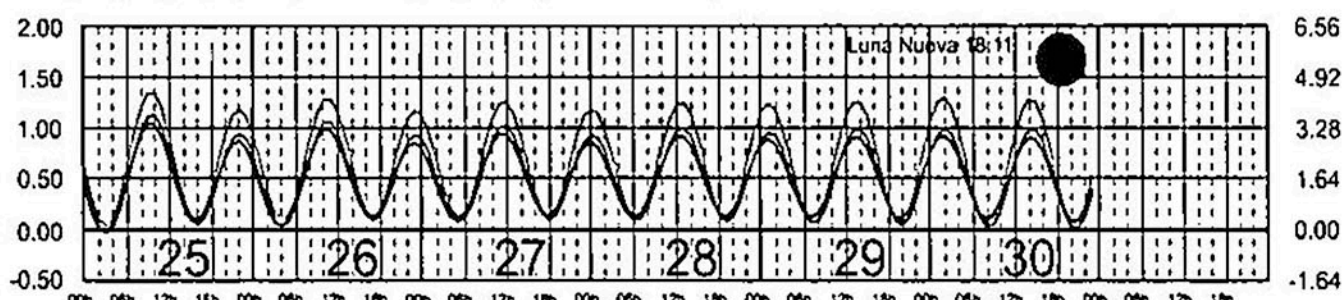
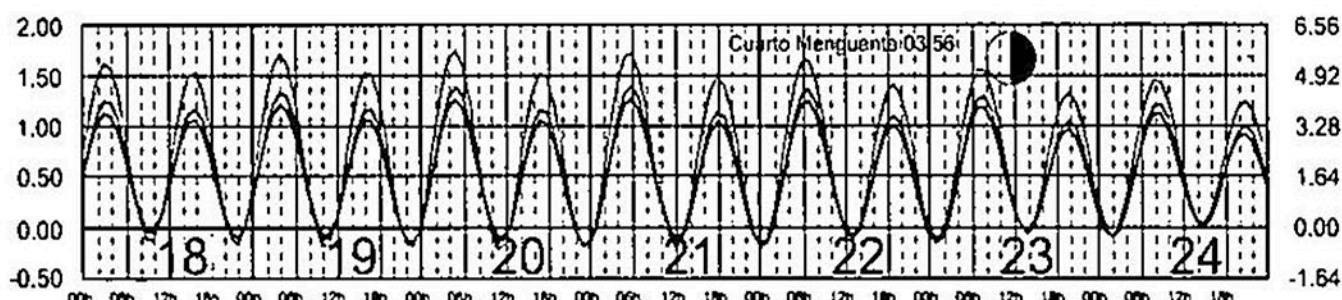
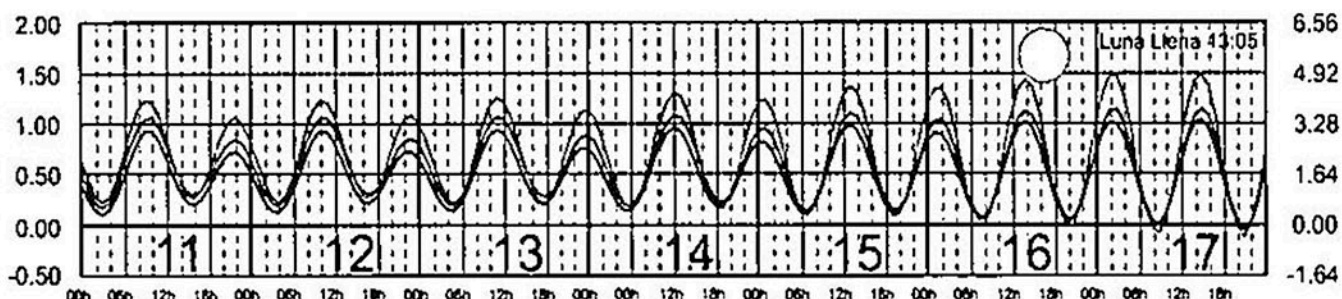
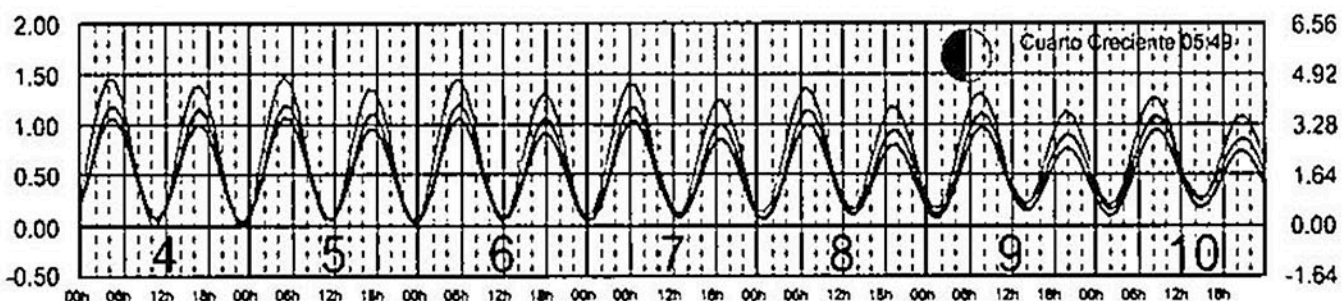
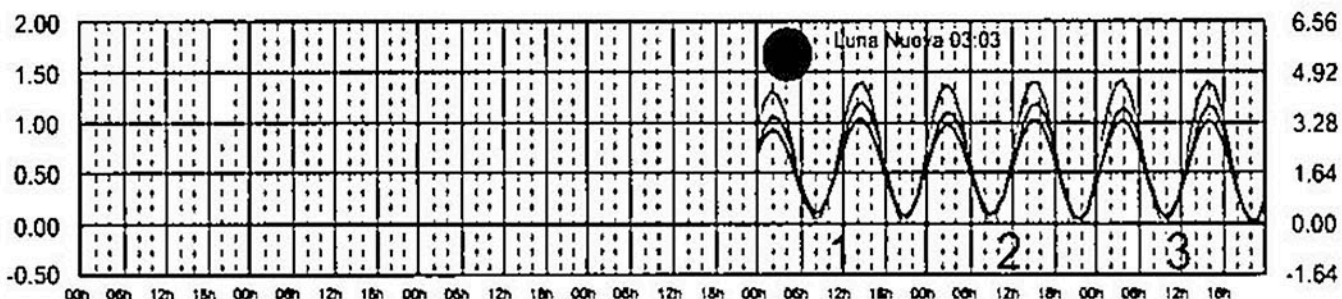


SEPTIEMBRE, 2016

Hora del Meridiano 90°(W)

Plano de Referencia NBMI STA. CRUZ HUATULCO, OAX. ———
 SALINA CRUZ, OAX. ———
 PTO. CHIAPAS, CHIS. ———

METROS DOMINGO LUNES MARTES MIÉRCOLES JUEVES VIERNES SÁBADO PIES



MAYO, 2016

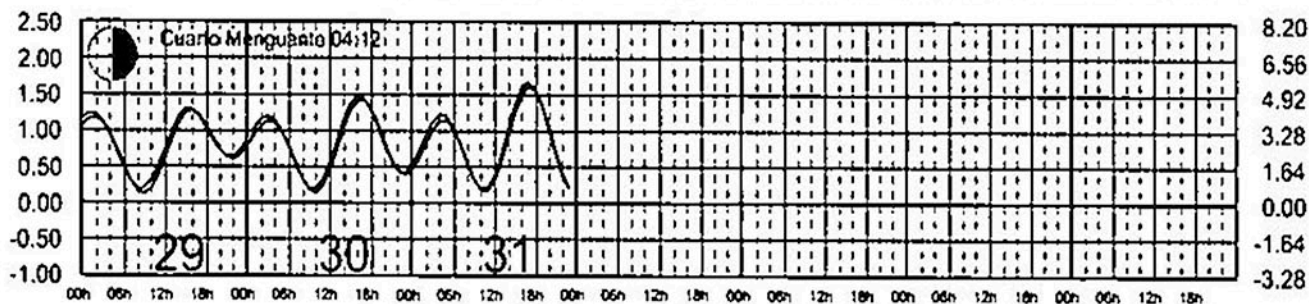
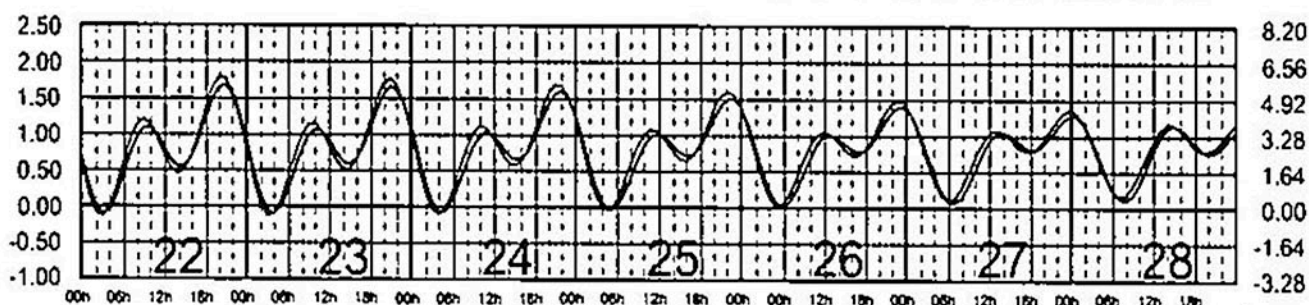
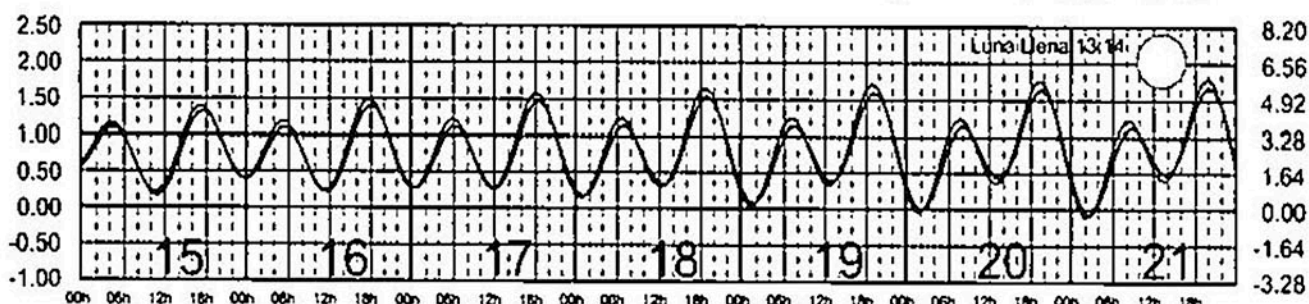
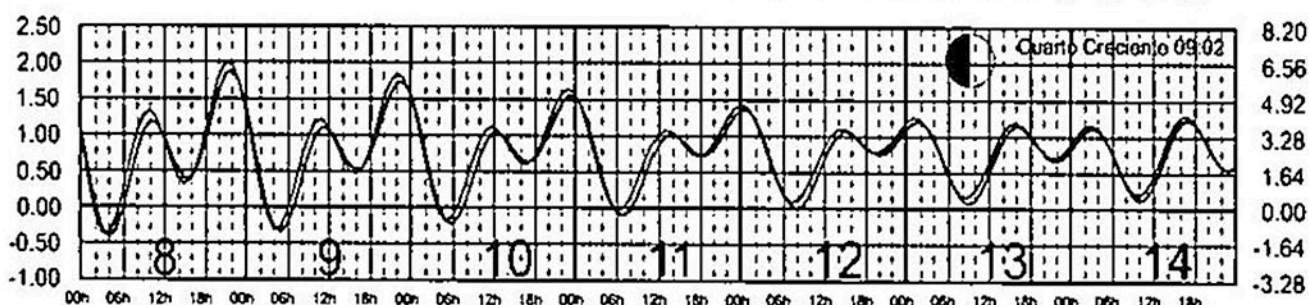
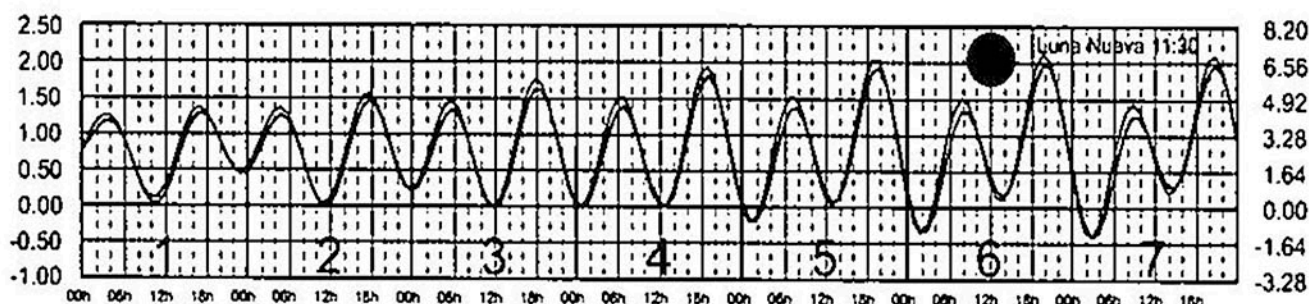
Hora del Meridiano 120°(W)

Plano de Referencia NBMI

ENSENADA, B.C.
ISLA CEDROS, B.C.



METROS DOMINGO LUNES MARTES MIÉRCOLES JUEVES VIERNES SÁBADO PIES

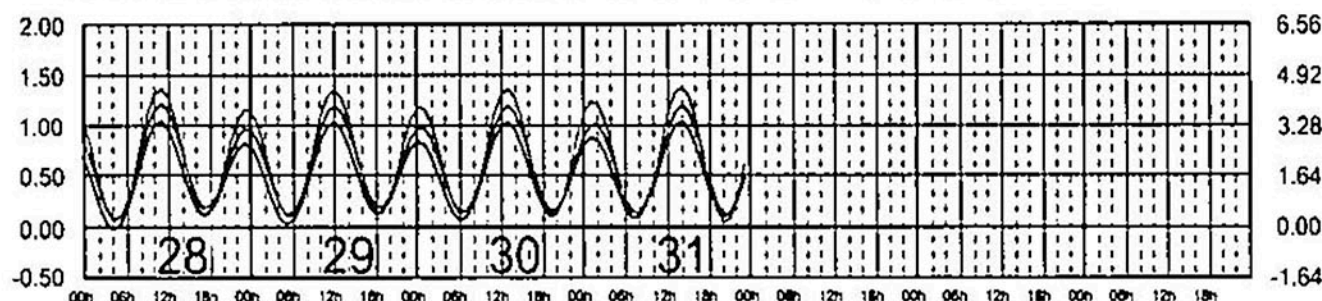
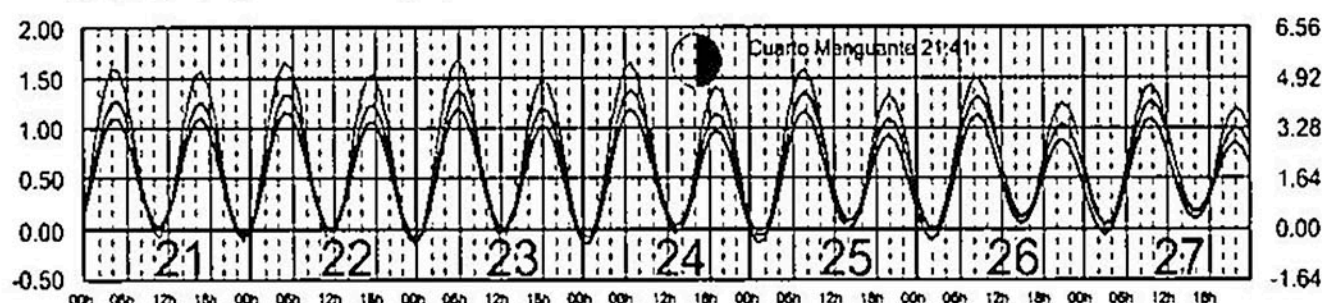
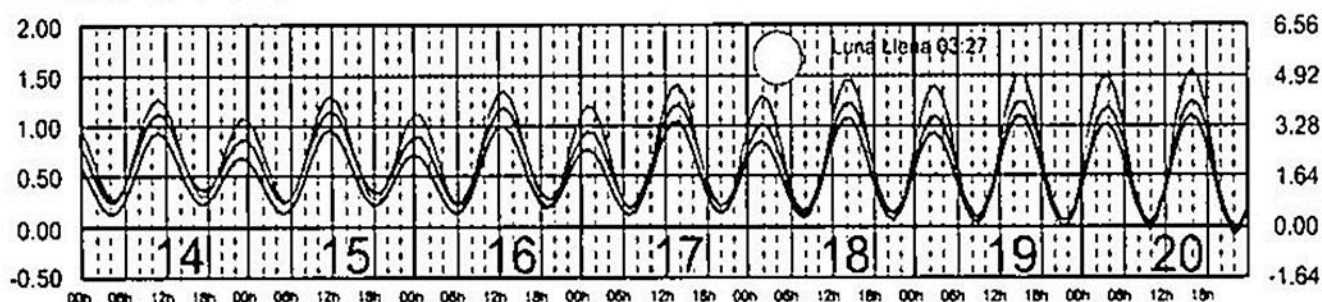
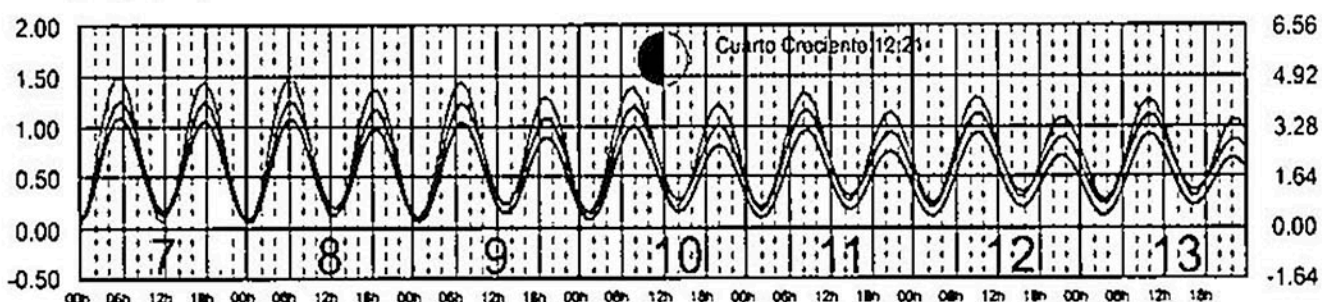
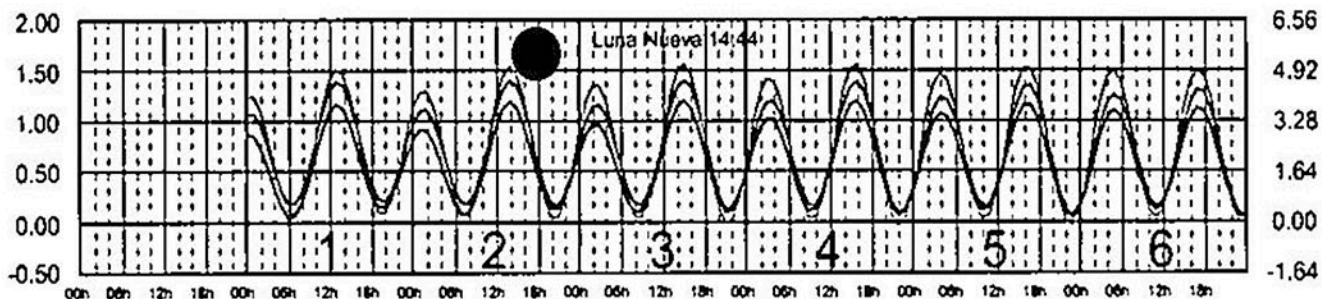


AGOSTO, 2016

Hora del Meridiano 90°(W)

Plano de Referencia NBMI STA. CRUZ HUATULCO, OAX. ———
 SALINA CRUZ, OAX. ———
 PTO. CHIAPAS, CHIS. ———

METROS DOMINGO LUNES MARTES MIÉRCOLES JUEVES VIERNES SÁBADO PIES



JUNIO, 2016

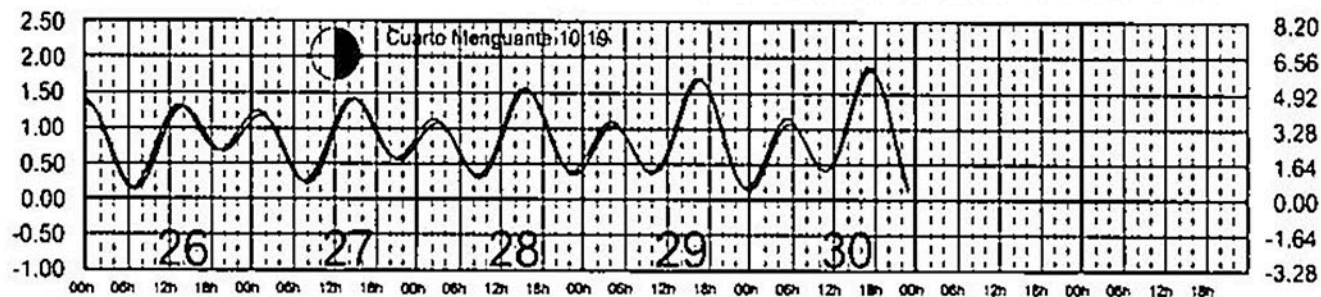
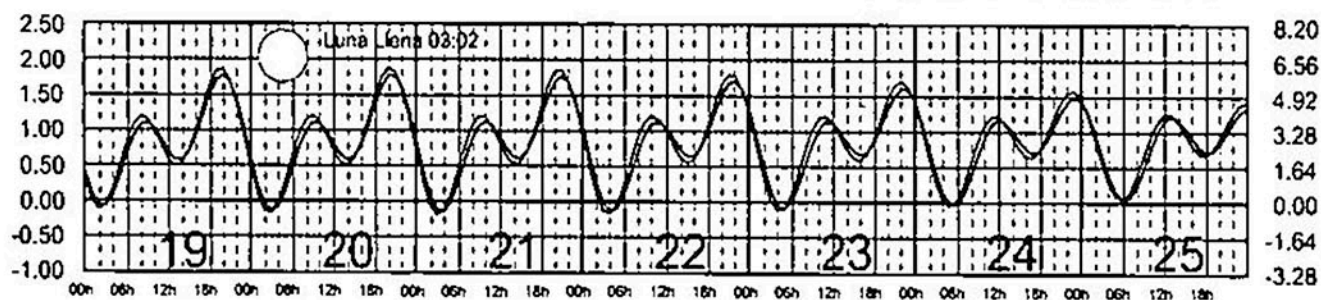
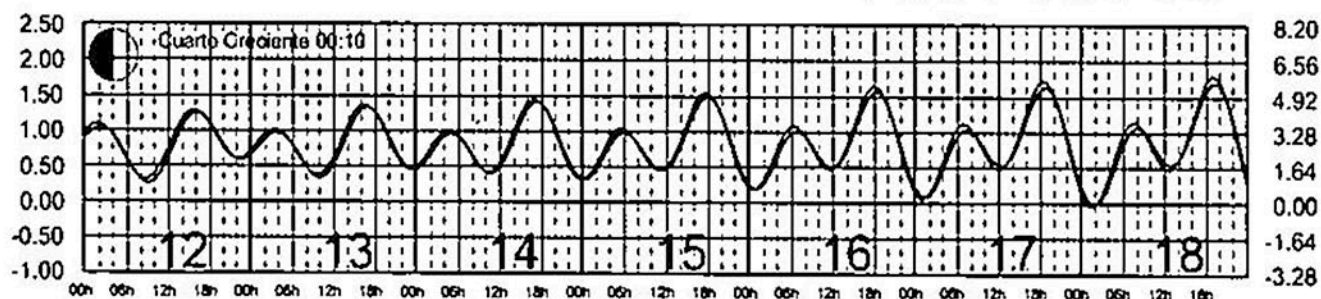
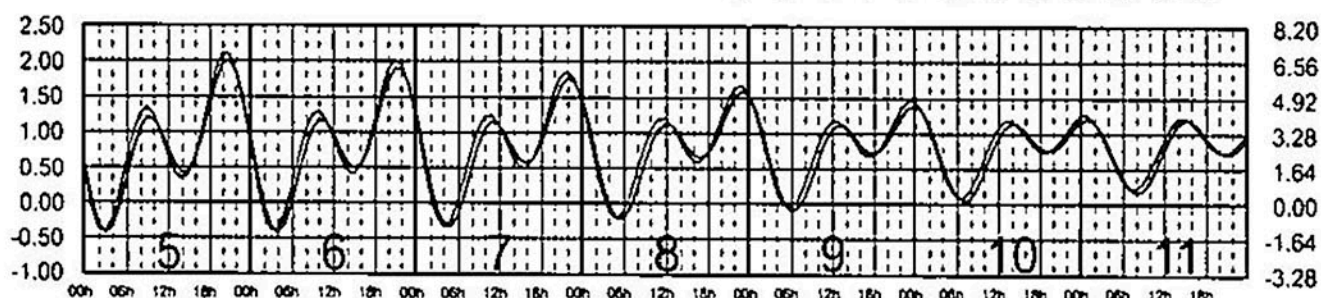
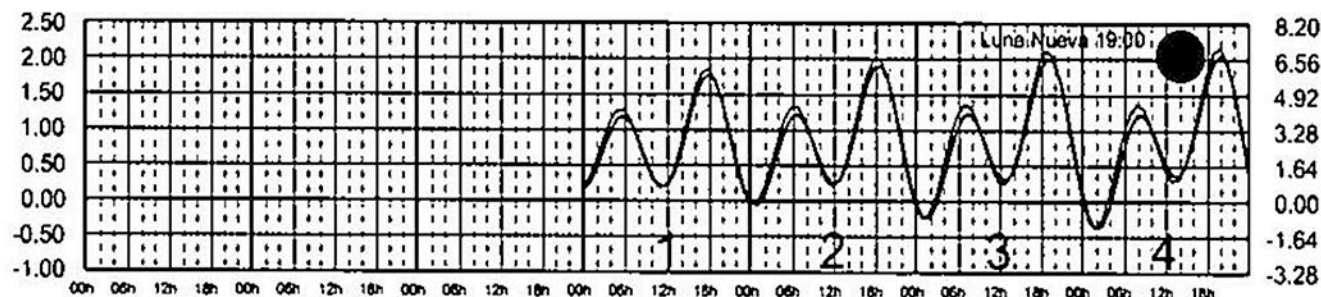
Hora del Meridiano 120°(W)

Plano de Referencia NBM1

ENSENADA, B.C.
ISLA CEDROS, B.C.



METROS DOMINGO LUNES MARTES MIÉRCOLES JUEVES VIERNES SÁBADO PIES

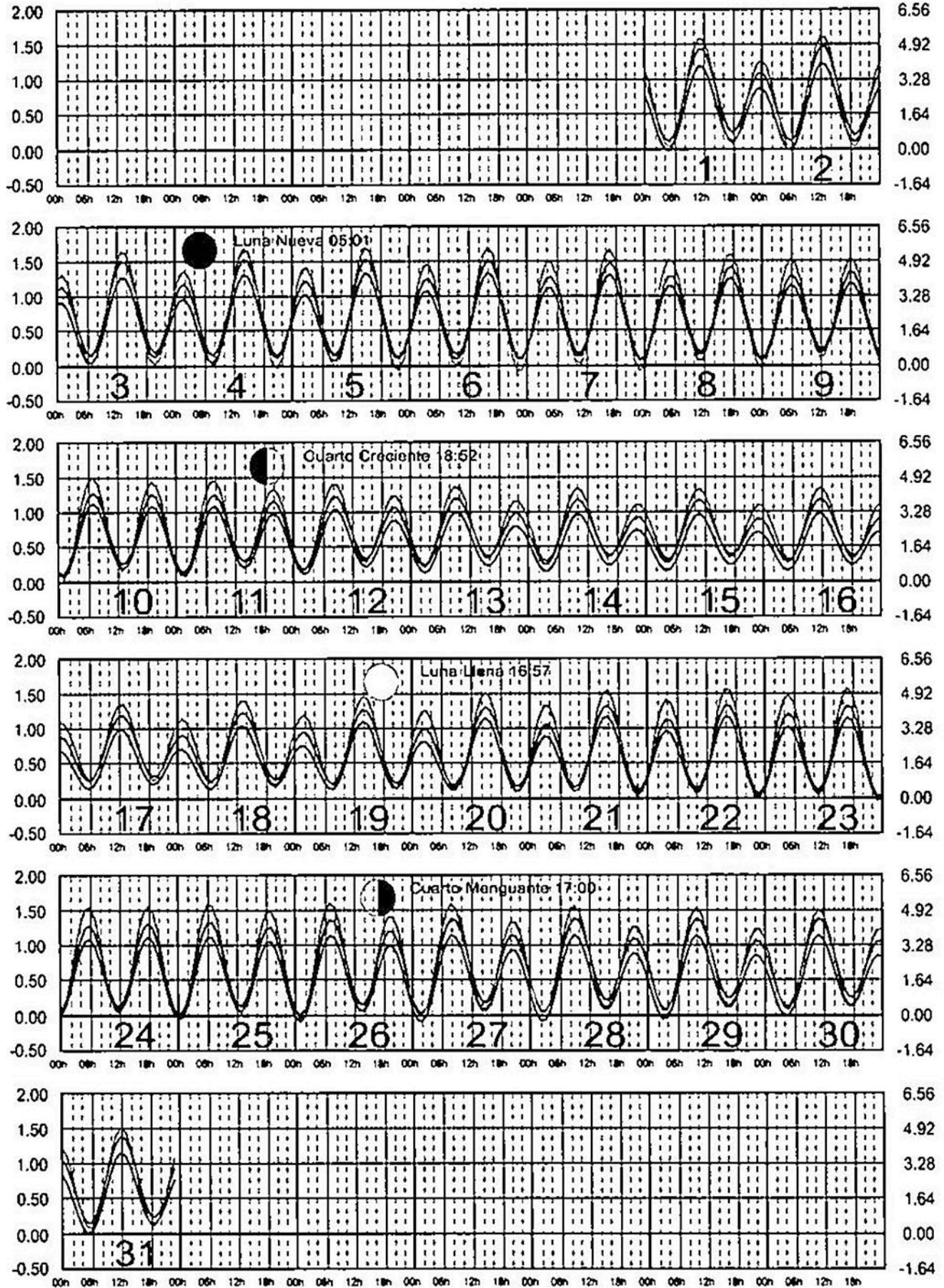


JULIO, 2016

Hora del Meridiano 90°(W)

Plano de Referencia NBMI STA. CRUZ HUATULCO, OAX. ———
 SALINA CRUZ, OAX. ———
 PTO. CHIAPAS, CHIS. ———

METROS DOMINGO LUNES MARTES MIÉRCOLES JUEVES VIERNES SÁBADO PIES



JULIO, 2016


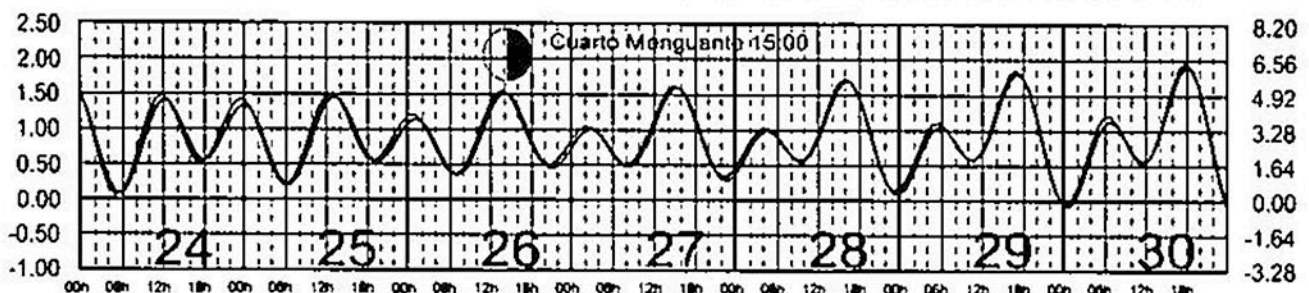
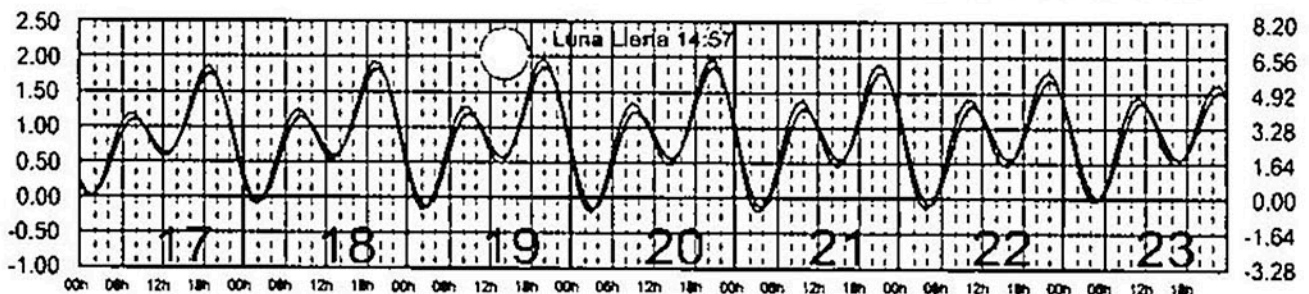
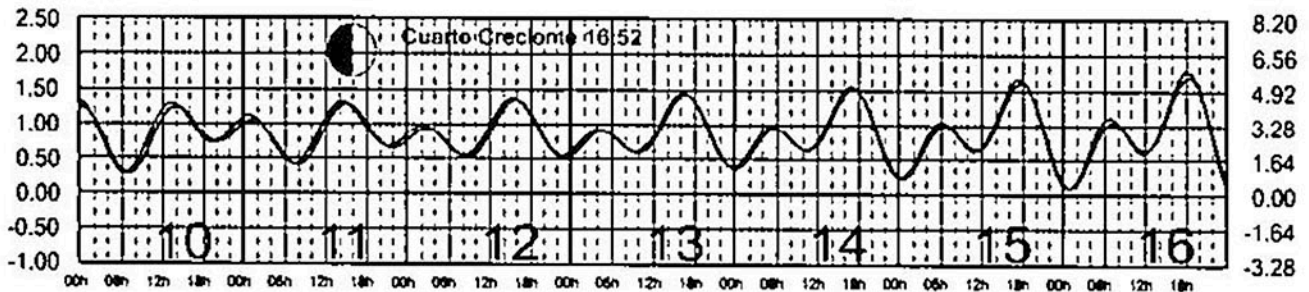
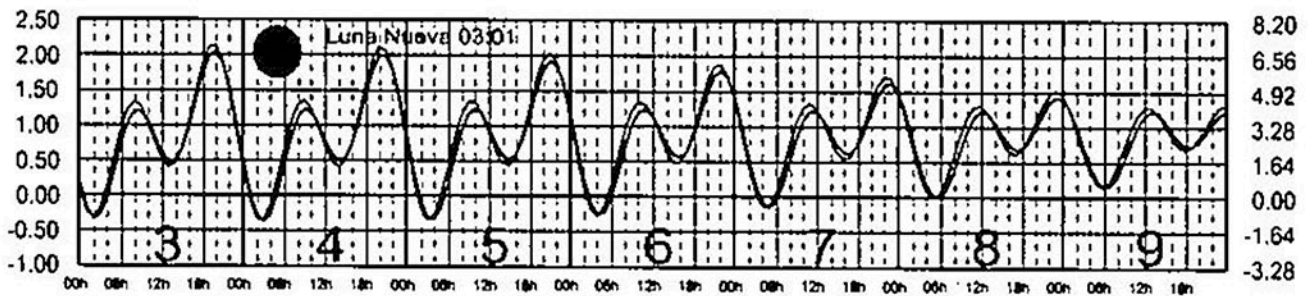
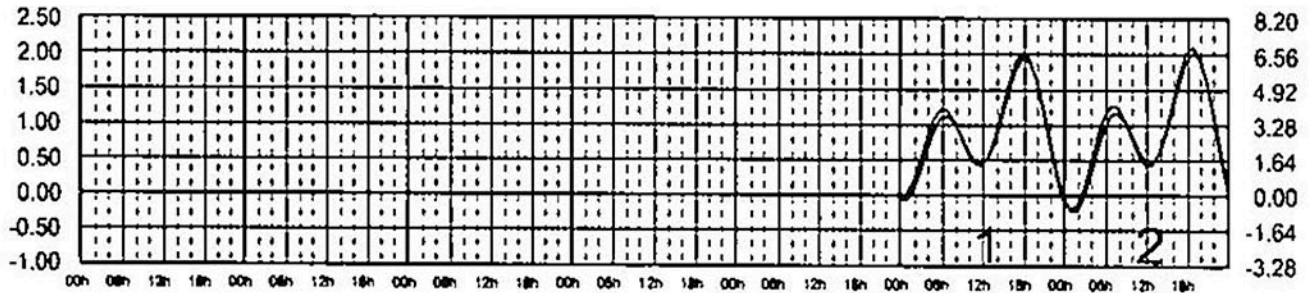
Hora del Meridiano 120°(W)

Plano de Referencia NBMI

ENSENADA, B.C.
ISLA CEDROS, B.C.



METROS DOMINGO LUNES MARTES MIÉRCOLES JUEVES VIERNES SÁBADO PIES

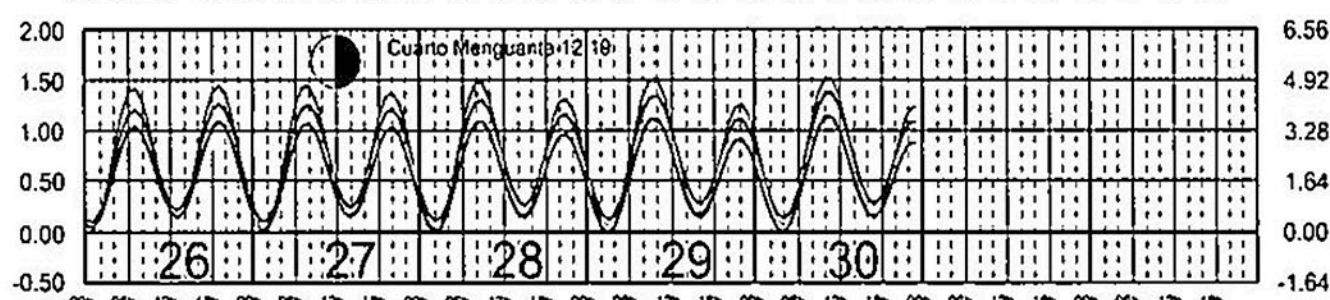
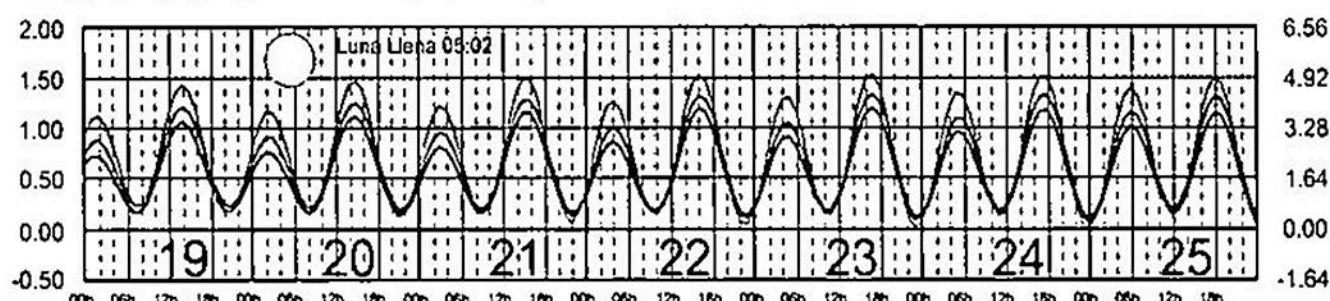
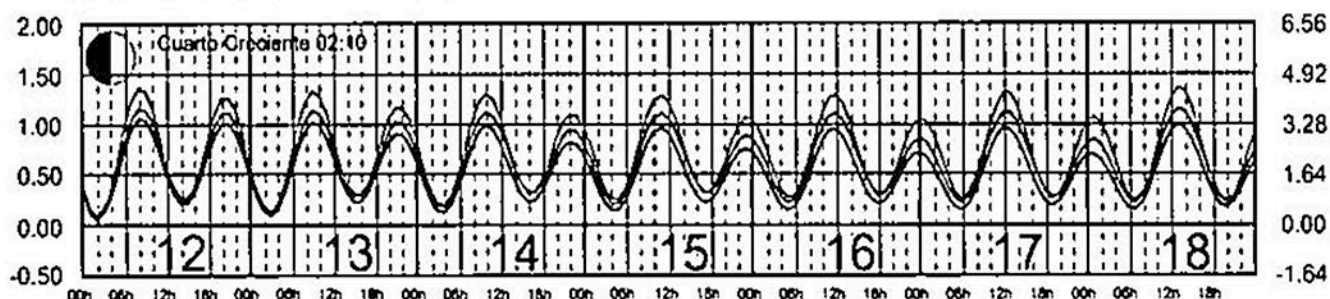
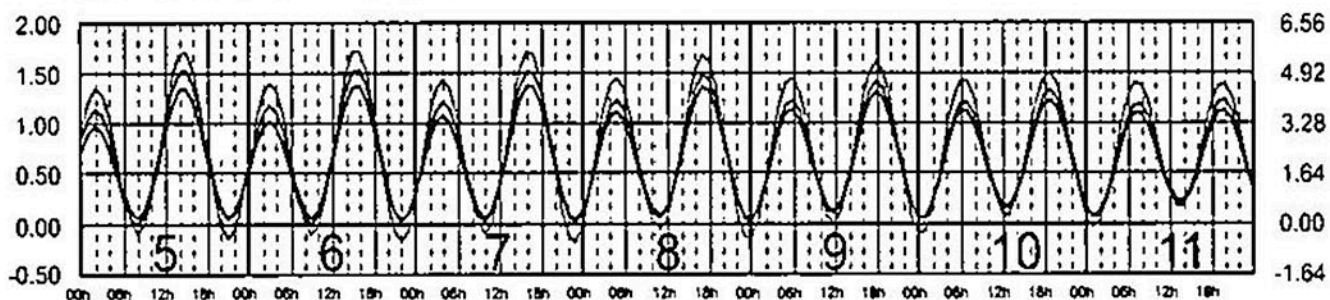
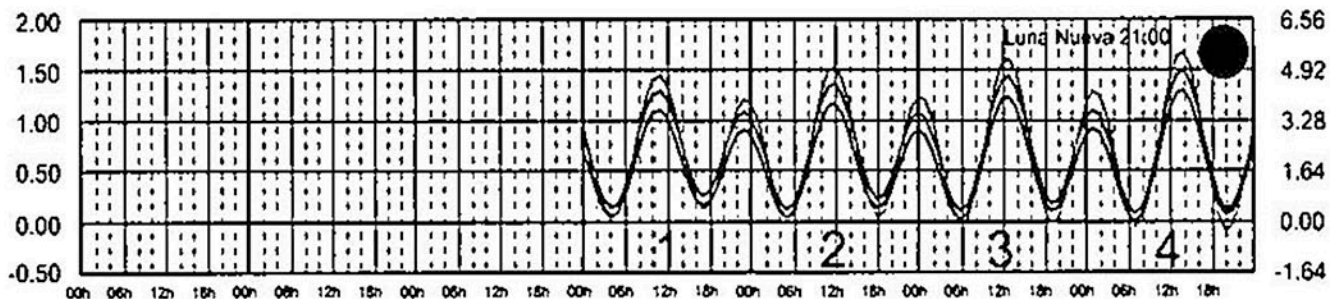


JUNIO, 2016

Hora del Meridiano 90°(W)

Plano de Referencia NBMI STA. CRUZ HUATULCO, OAX. ———
 SALINA CRUZ, OAX. ———
 PTO. CHIAPAS, CHIS. ———

METROS DOMINGO LUNES MARTES MIÉRCOLES JUEVES VIERNES SÁBADO PIES



AGOSTO, 2016

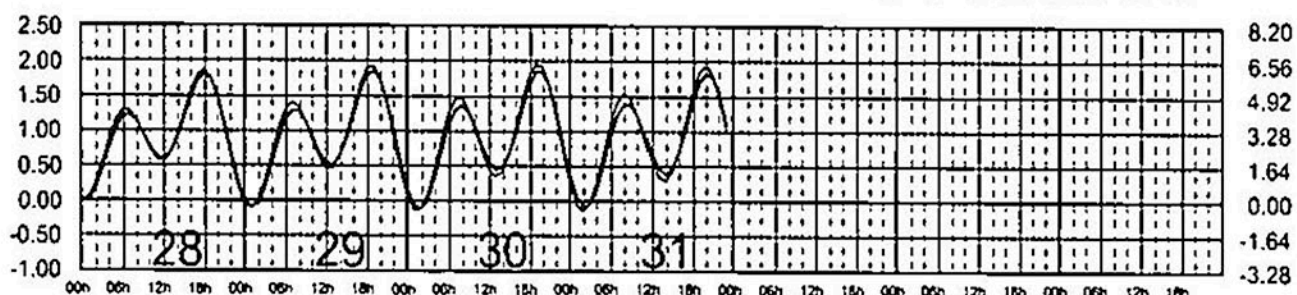
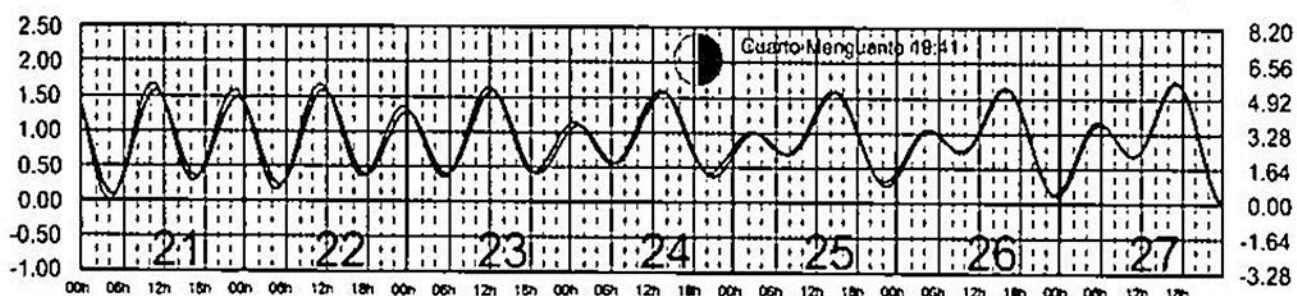
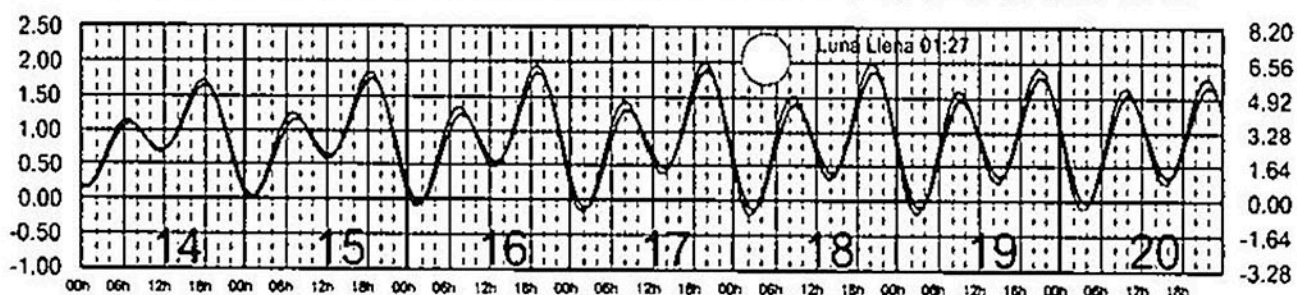
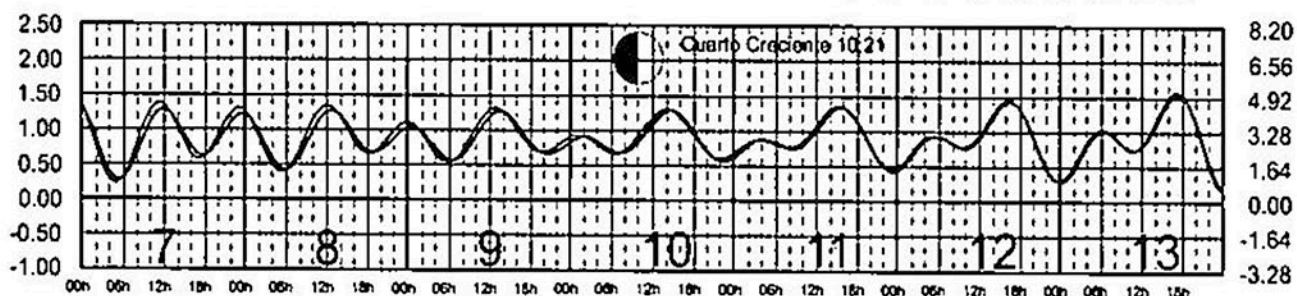
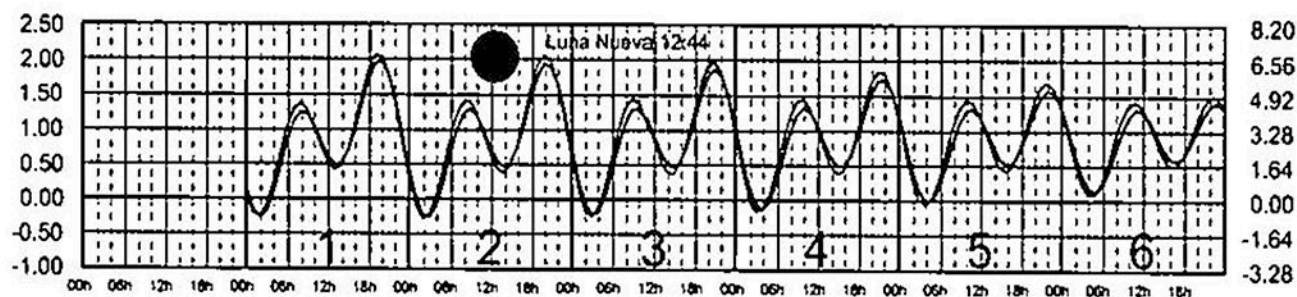
Hora del Meridiano 120°(W)

Plano de Referencia NBMI

ENSENADA, B.C.
ISLA CEDROS, B.C.



METROS DOMINGO LUNES MARTES MIÉRCOLES JUEVES VIERNES SÁBADO PIES

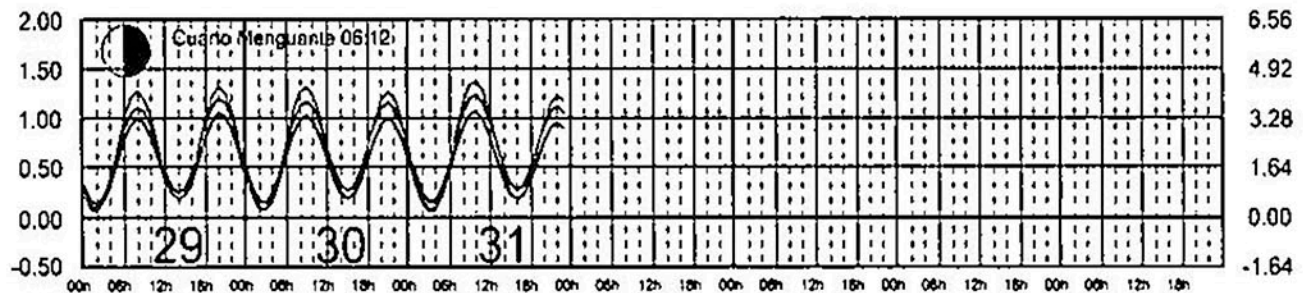
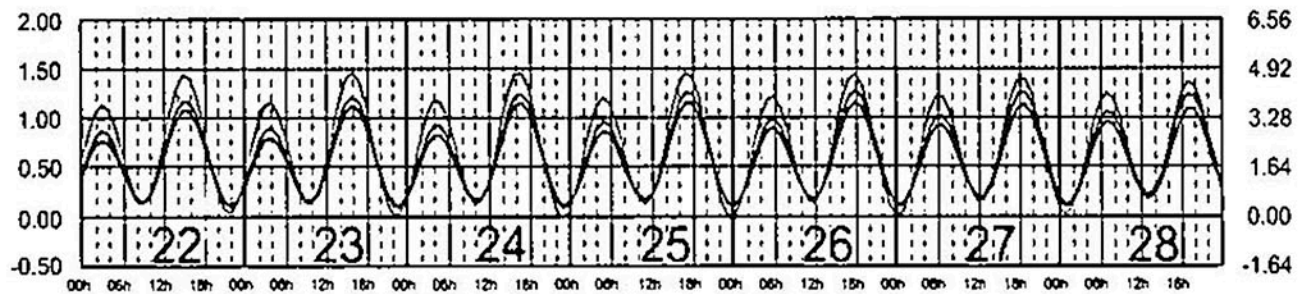
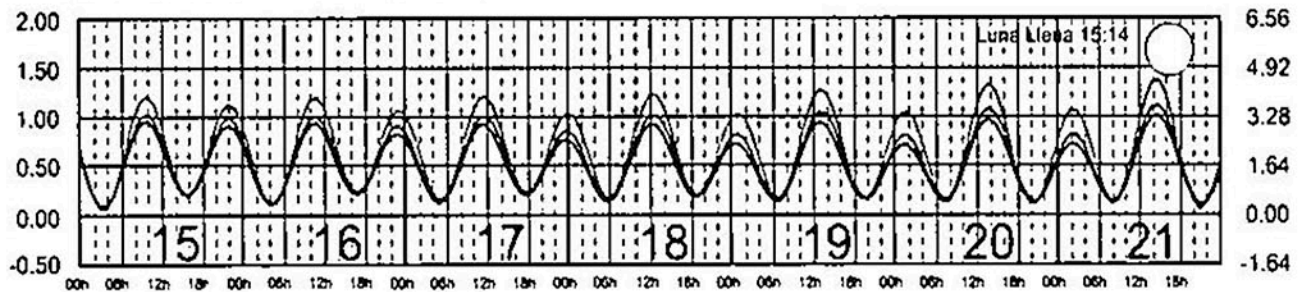
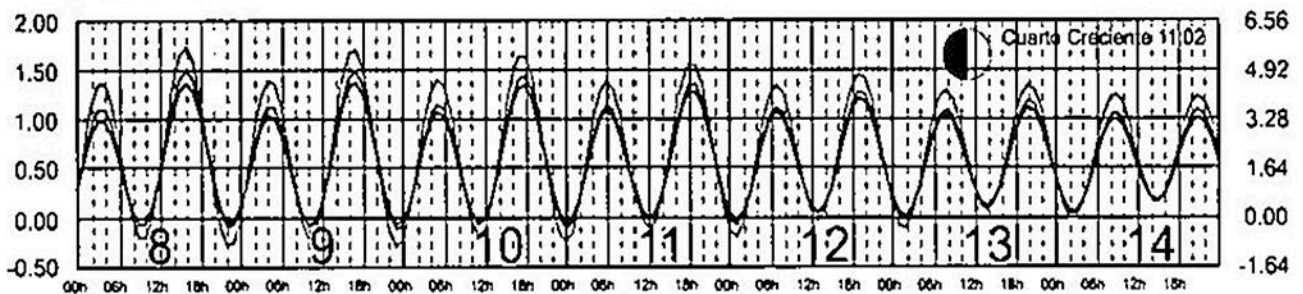
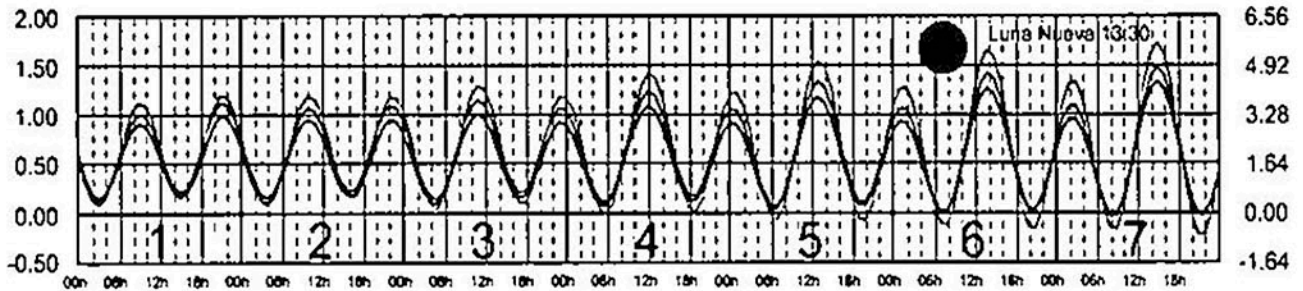


MAYO, 2016

Hora del Meridiano 90°(W)

Plano de Referencia NBMI STA. CRUZ HUATULCO, OAX. ———
 SALINA CRUZ, OAX. ———
 PTO. CHIAPAS, CHIS. ———

METROS DOMINGO LUNES MARTES MIÉRCOLES JUEVES VIERNES SÁBADO PIES



SEPTIEMBRE, 2016

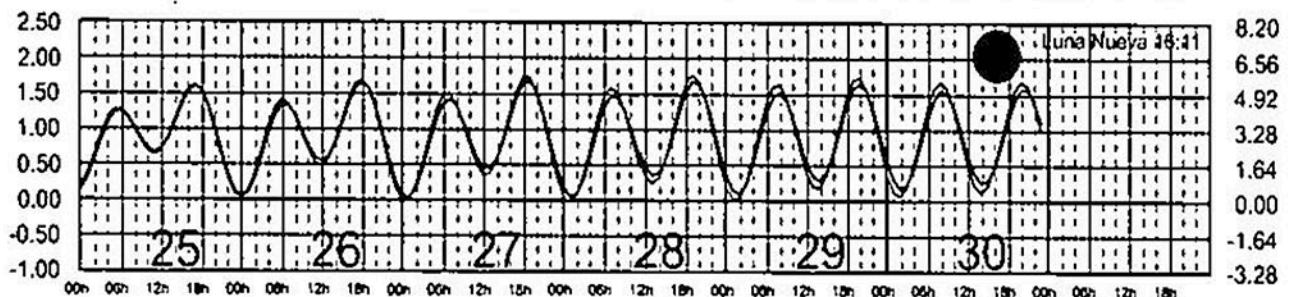
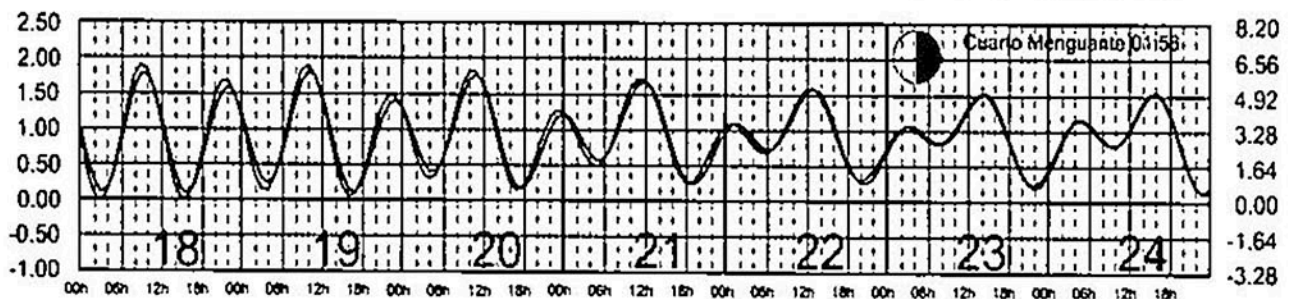
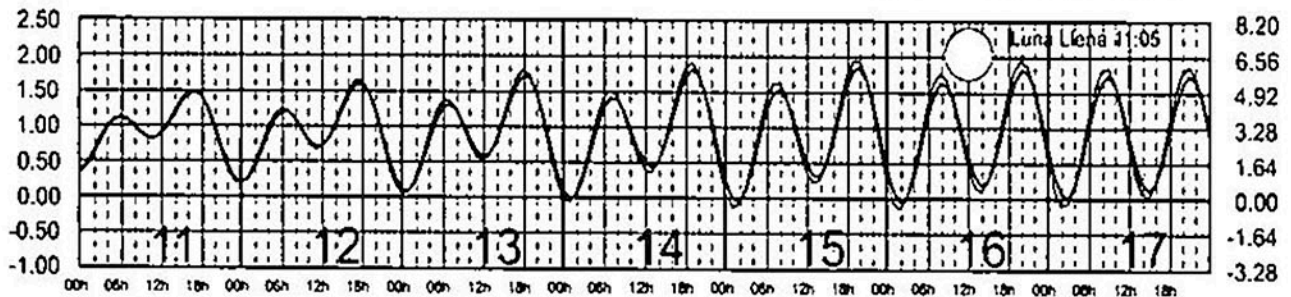
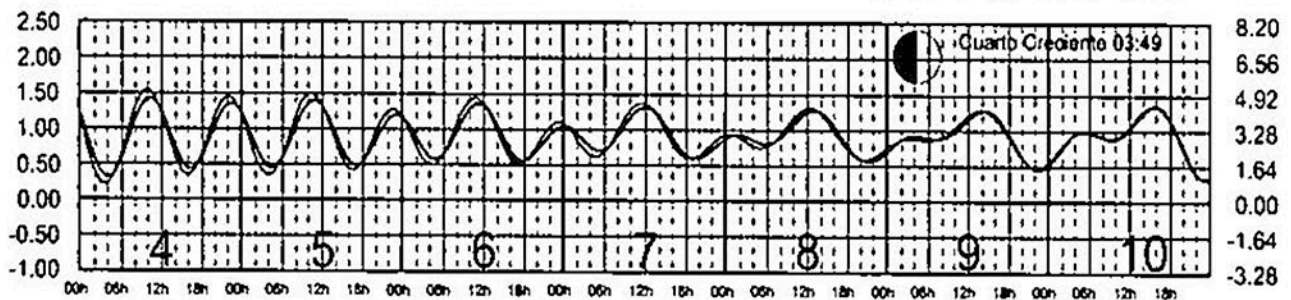
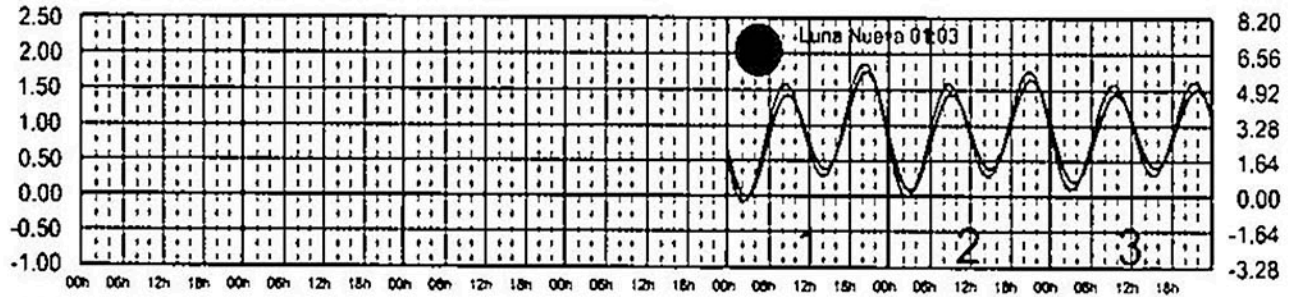
Hora del Meridiano 120°(W)

Plano de Referencia NBMI

ENSENADA, B.C.
ISLA CEDROS, B.C.



METROS DOMINGO LUNES MARTES MIÉRCOLES JUEVES VIERNES SÁBADO PIES

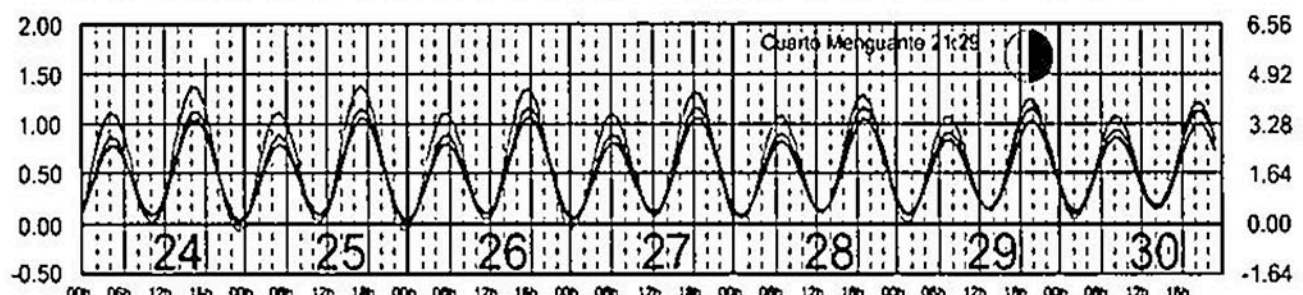
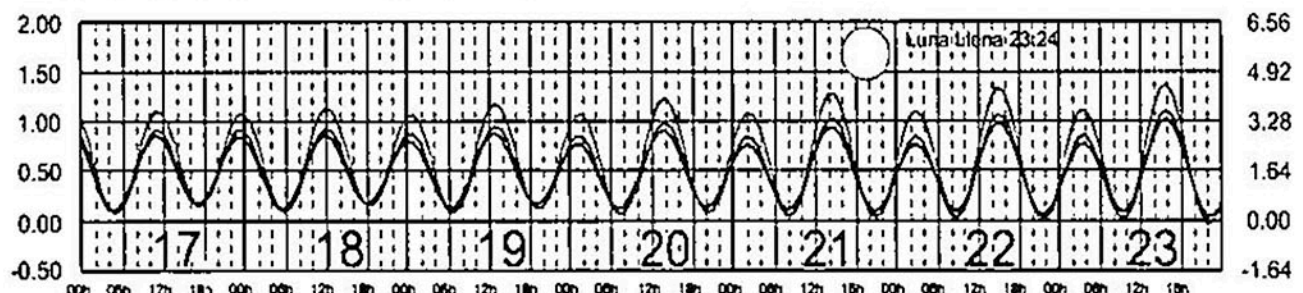
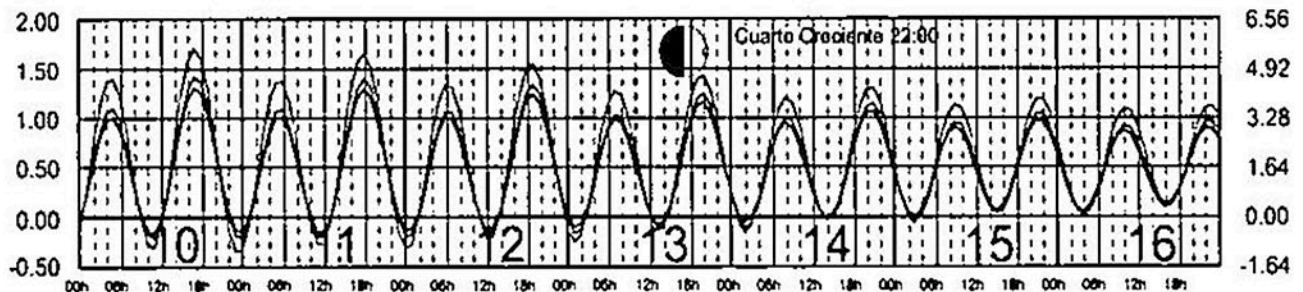
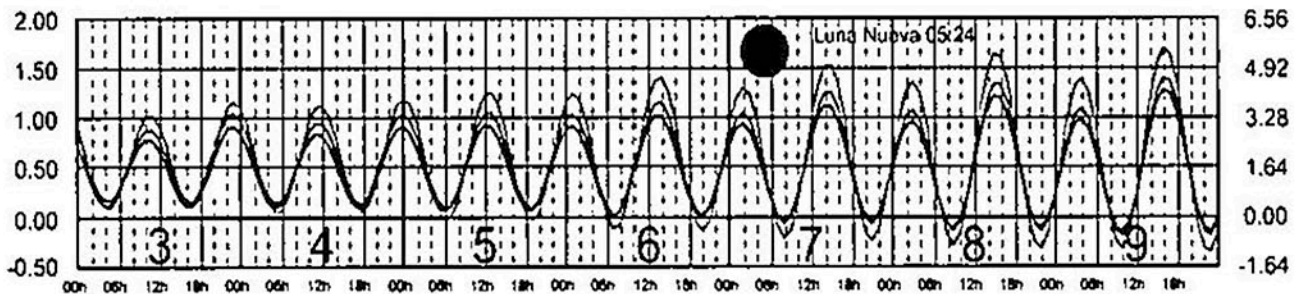



ABRIL, 2016

Hora del Meridiano 90°(W)

Plano de Referencia NBMI STA. CRUZ HUATULCO, OAX. ———
 SALINA CRUZ, OAX. ———
 PTO. CHIAPAS, CHIS. ———

MÉTROS DOMINGO LUNES MARTES MIÉRCOLES JUEVES VIERNES SÁBADO PIES



OCTUBRE, 2016


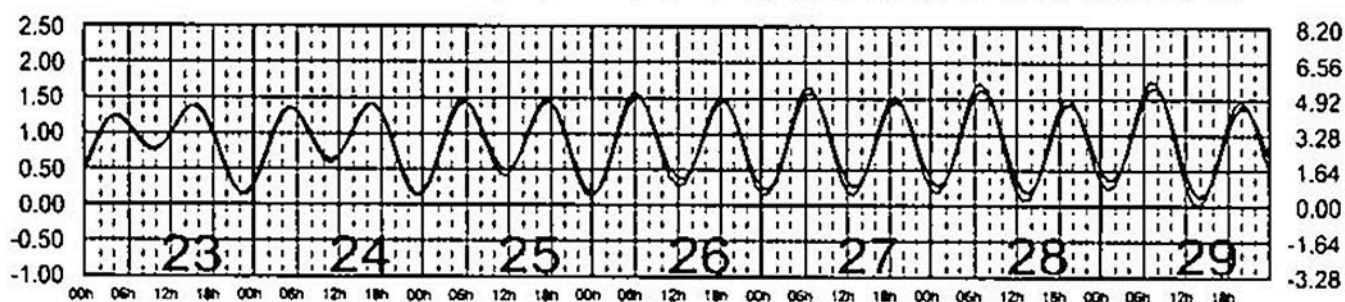
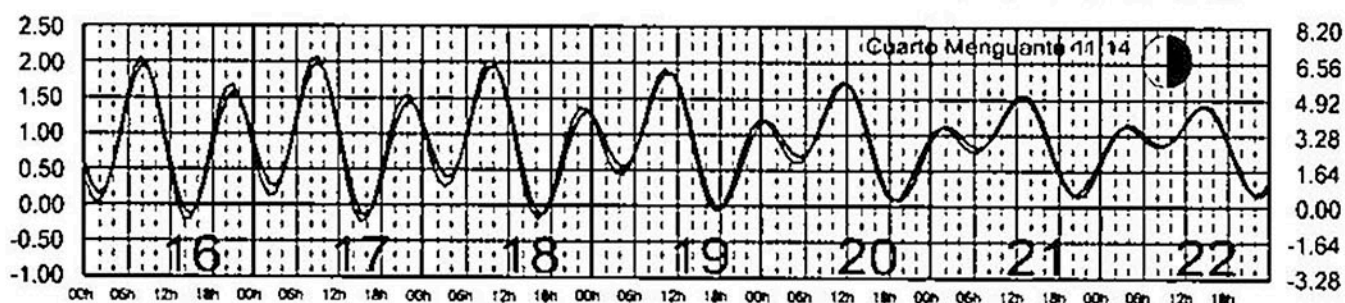
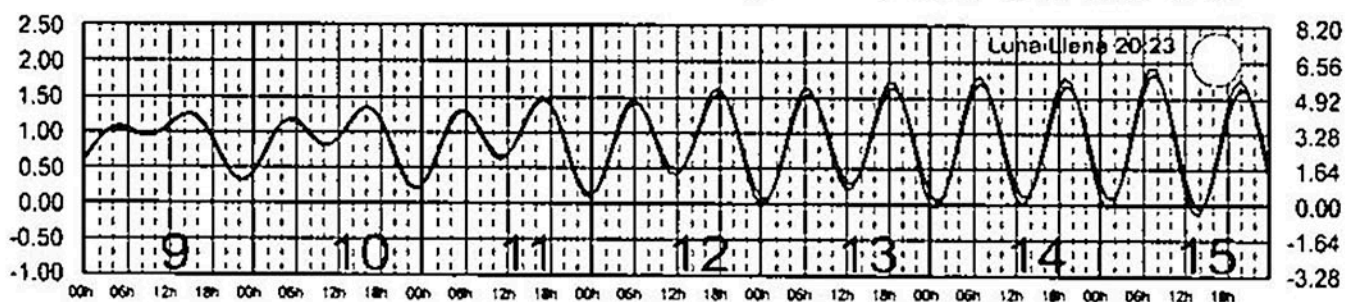
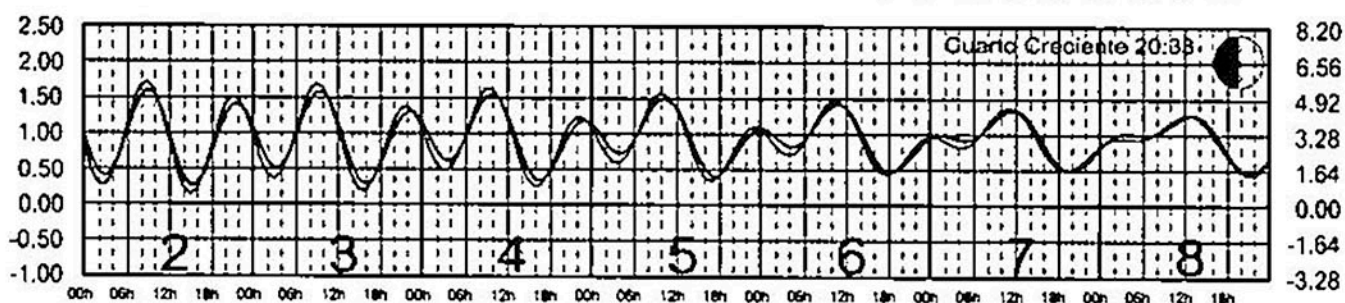

Hora del Meridiano 120°(W)

Plano de Referencia NBMI

ENSENADA, B.C.
ISLA CEDROS, B.C.



METROS DOMINGO LUNES MARTES MIÉRCOLES JUEVES VIERNES SÁBADO PIES

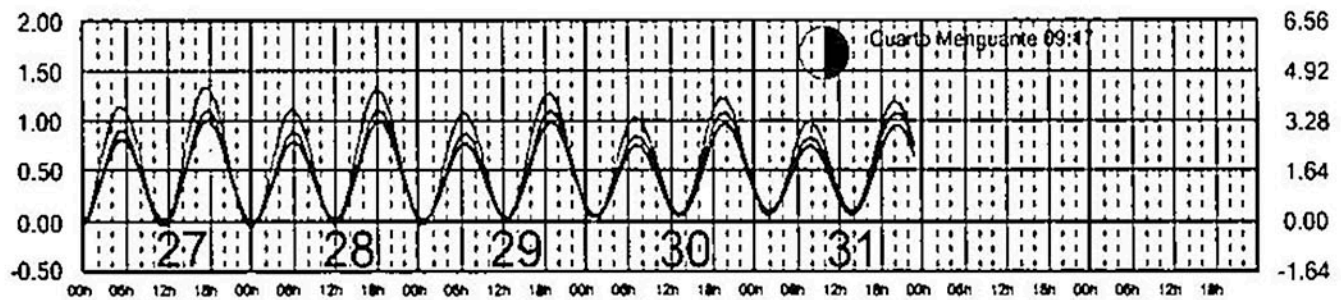
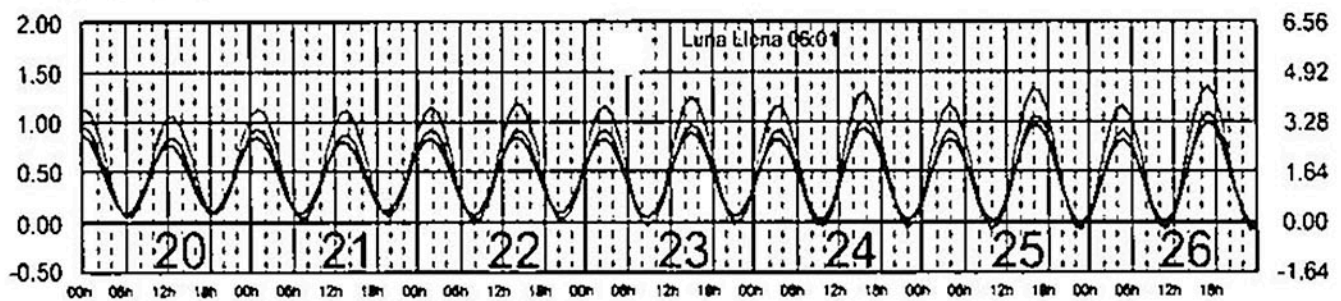
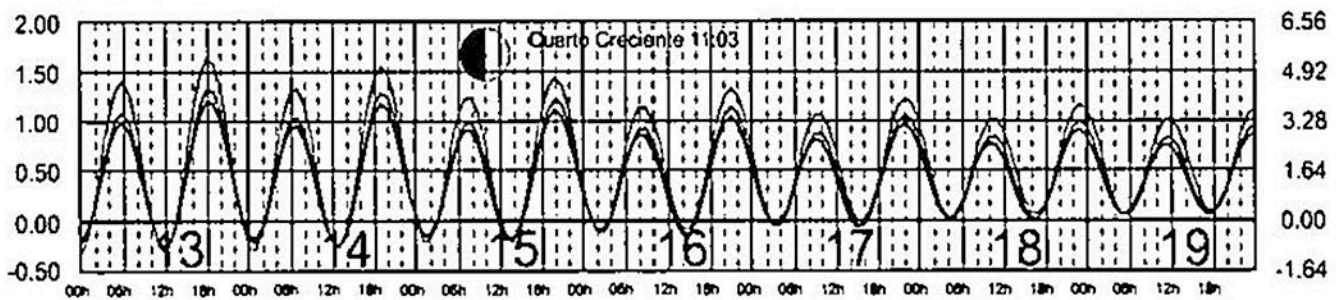
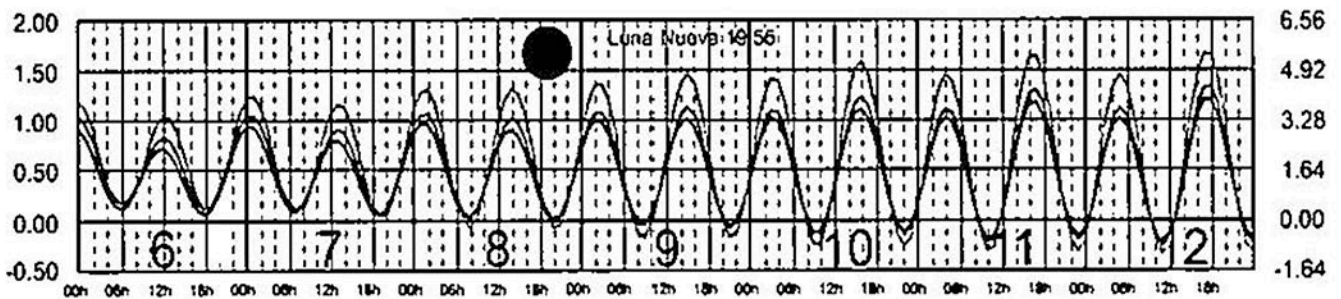
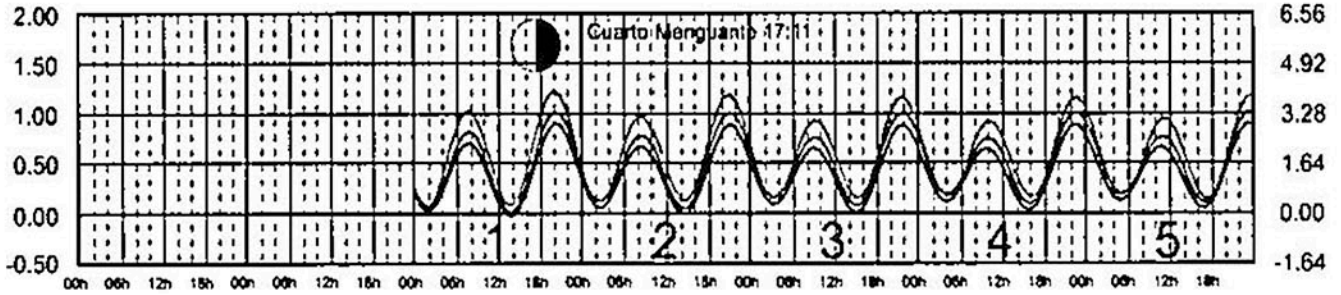


MARZO, 2016

Hora del Meridiano 90°(W)

Plano de Referencia NBMI STA. CRUZ HUATULCO, OAX. ———
 SALINA CRUZ, OAX. ———
 PTO. CHIAPAS, CHIS. ———

METROS DOMINGO LUNES MARTES MIÉRCOLES JUEVES VIERNES SÁBADO PIES



NOVIEMBRE, 2016

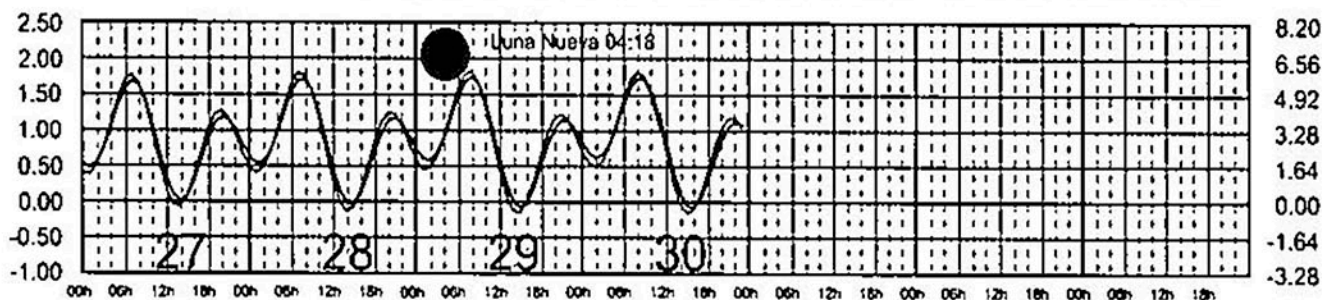
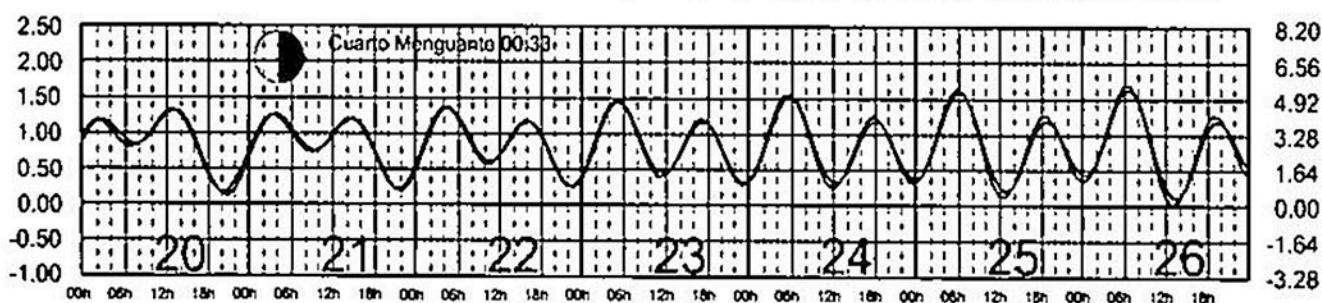
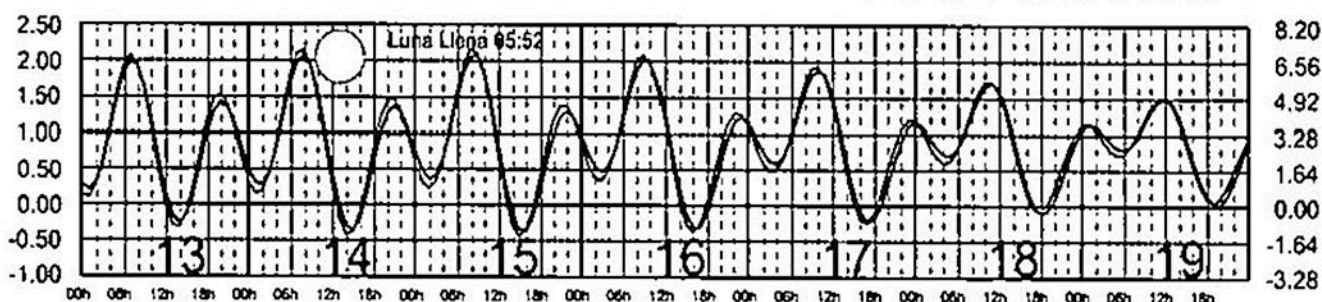
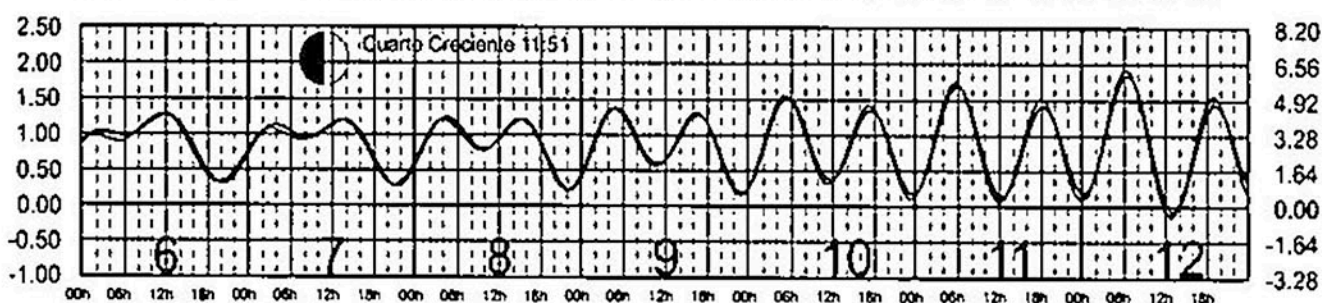
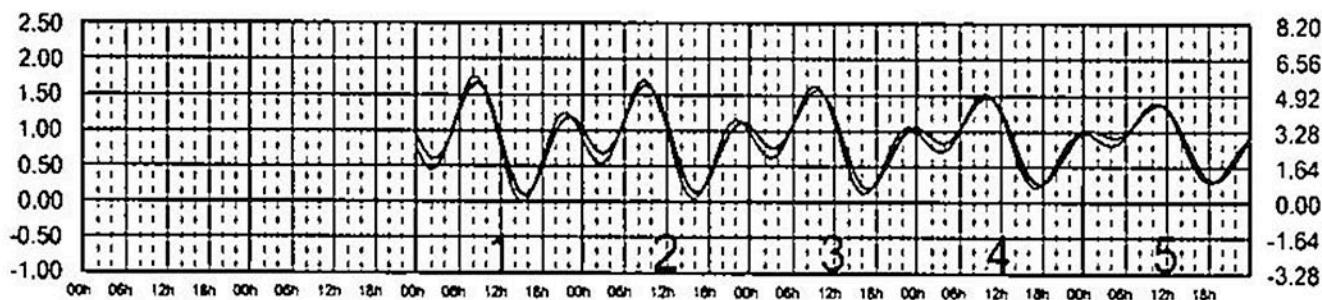
Hora del Meridiano 120°(W)

Plano de Referencia NBMI

ENSENADA, B.C.
ISLA CEDROS, B.C.



METROS DOMINGO LUNES MARTES MIÉRCOLES JUEVES VIERNES SÁBADO PIES

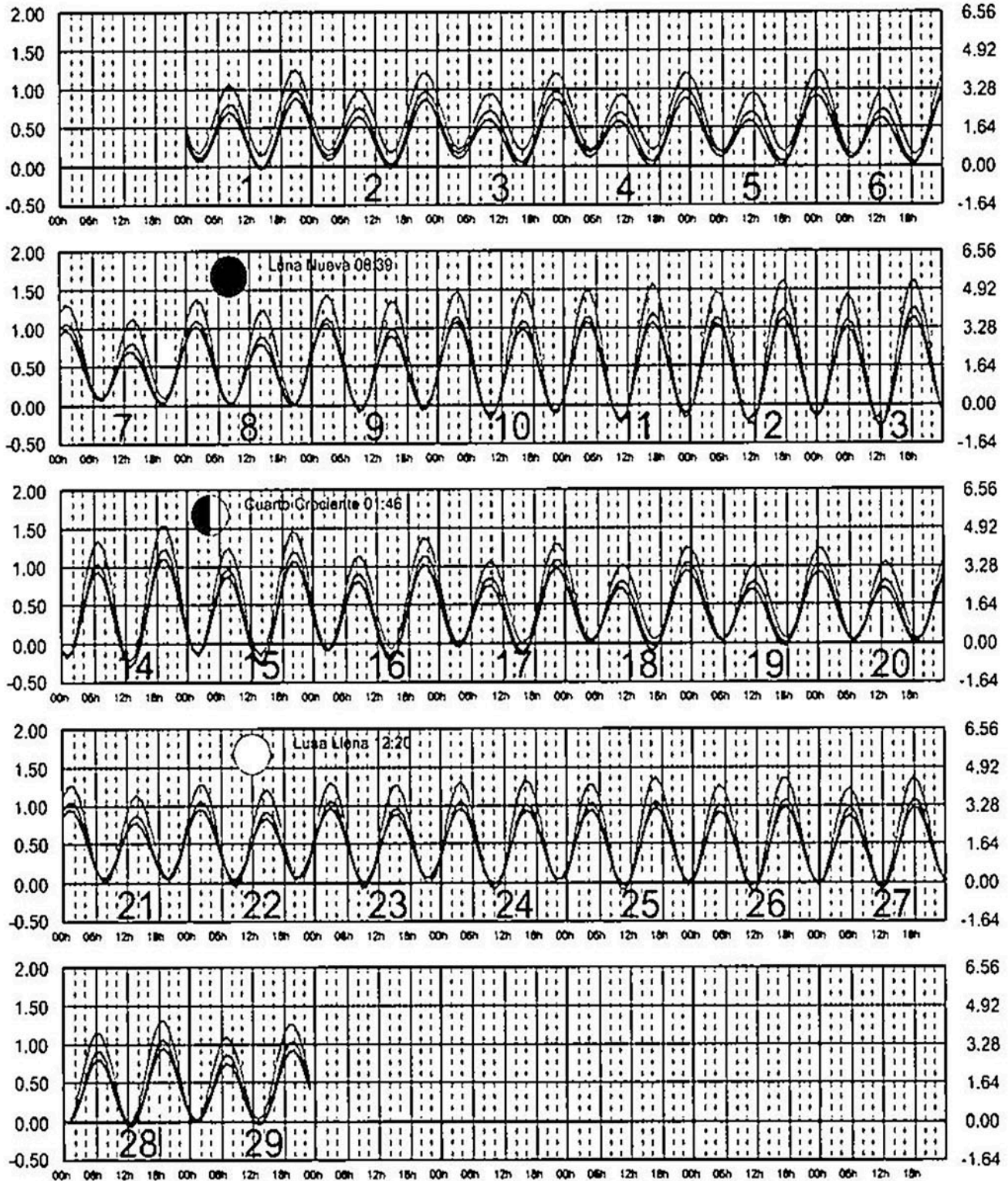


FEBRERO, 2016

Hora del Meridiano 90°(W)

Plano de Referencia NBM1 STA. CRUZ HUATULCO, OAX. ———
 SALINA CRUZ, OAX. ———
 PTO. CHIAPAS, CHIS. ———

METROS DOMINGO LUNES MARTES MIÉRCOLES JUEVES VIERNES SÁBADO PIES



DICIEMBRE, 2016

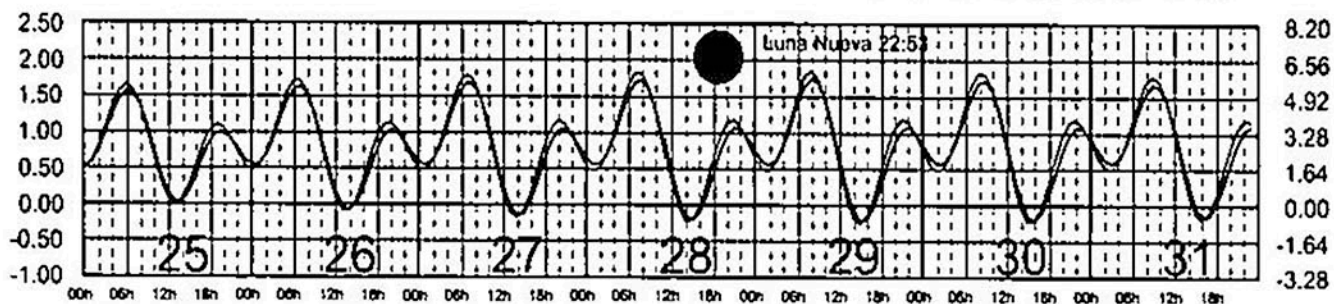
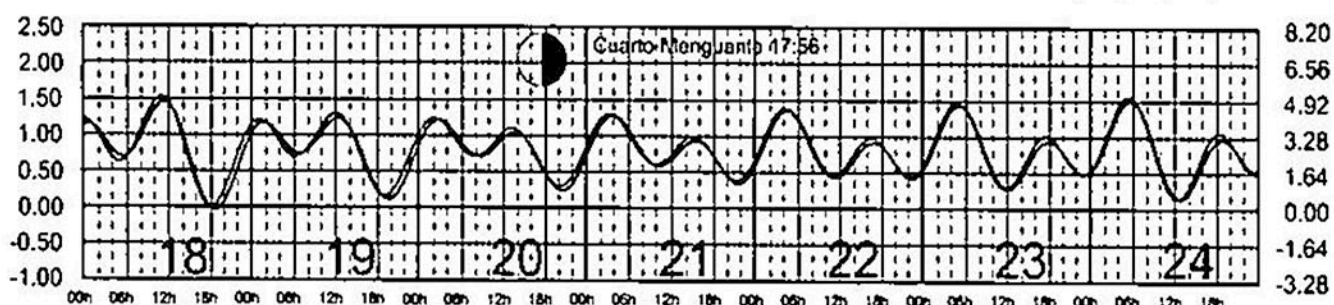
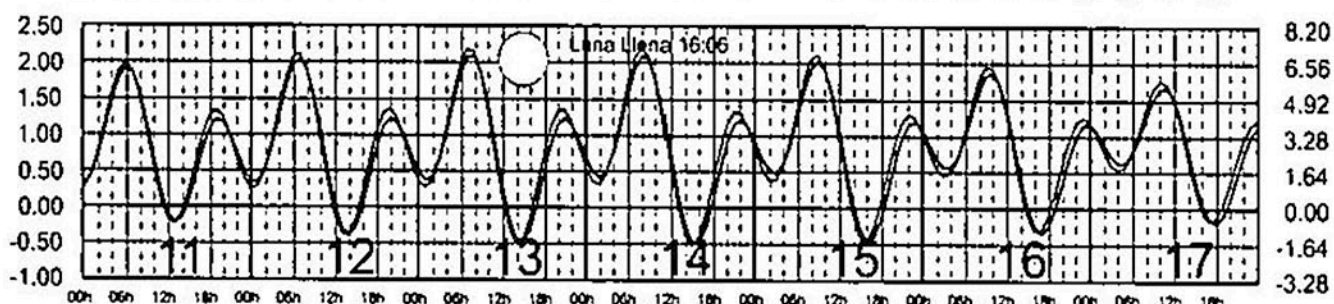
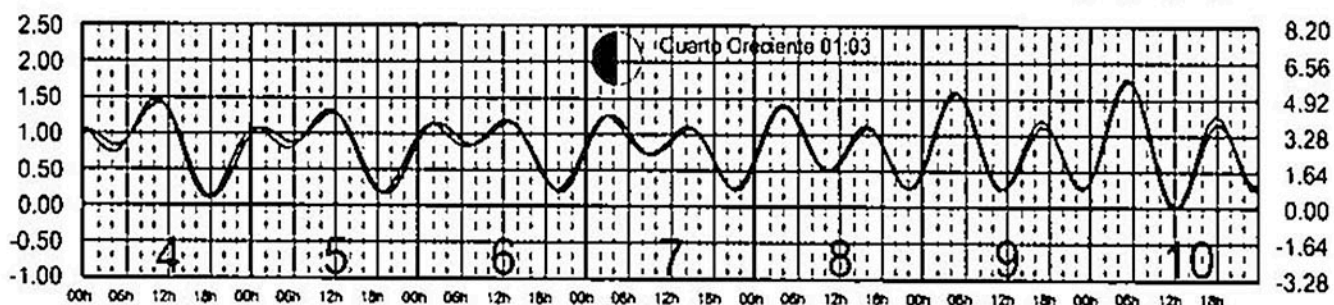
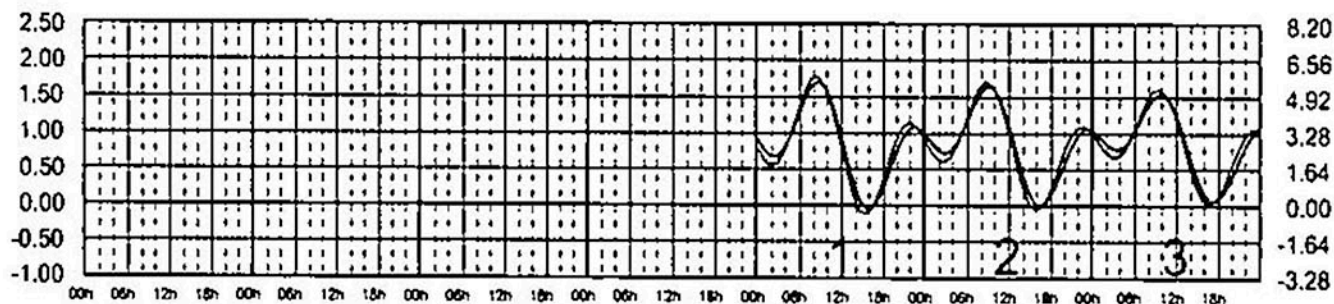
Hora del Meridiano 120°(W)

Plano de Referencia NBMI

ENSENADA, B.C.
ISLA CEDROS, B.C.



METROS DOMINGO LUNES MARTES MIÉRCOLES JUEVES VIERNES SÁBADO PIES



ENERO, 2016

Hora del Meridiano 90°(W)

Plano de Referencia NBM1


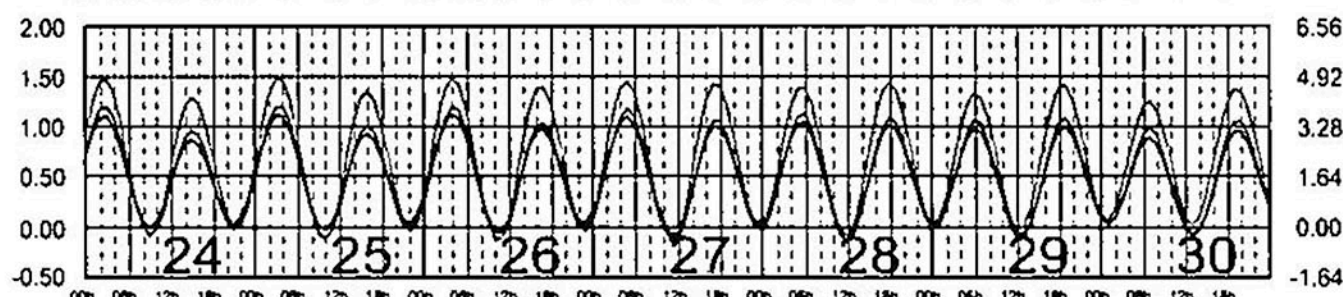
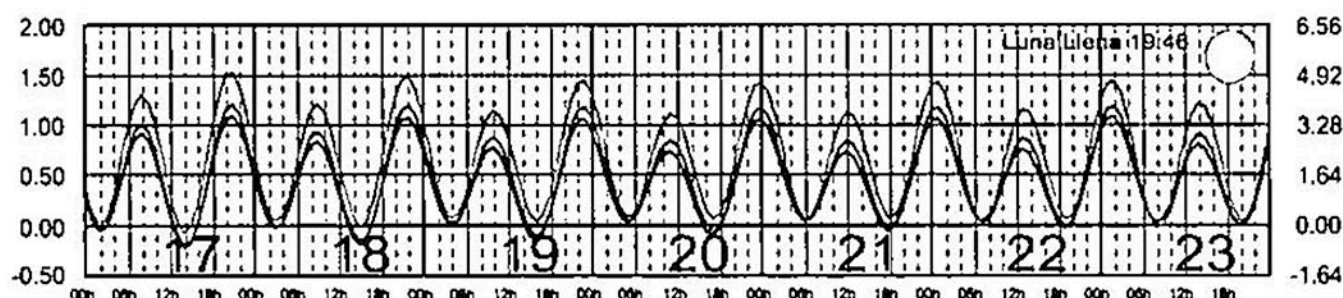
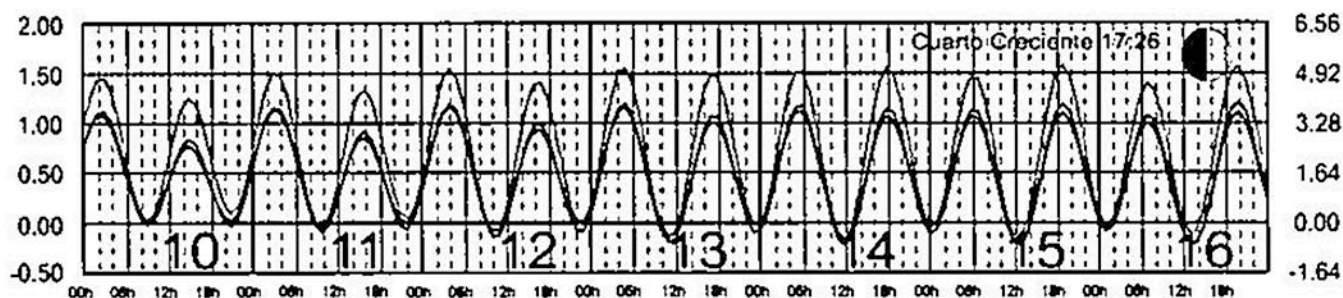
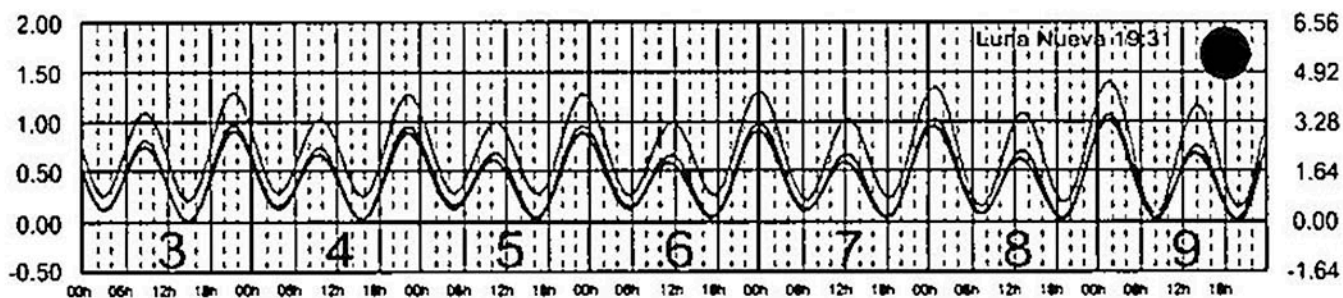

STA. CRUZ HUATULCO, OAX.

SALINA CRUZ, OAX.

PTO. CHIAPAS, CHIS.



METROS DOMINGO LUNES MARTES MIÉRCOLES JUEVES VIERNES SÁBADO PIES



ENERO, 2016


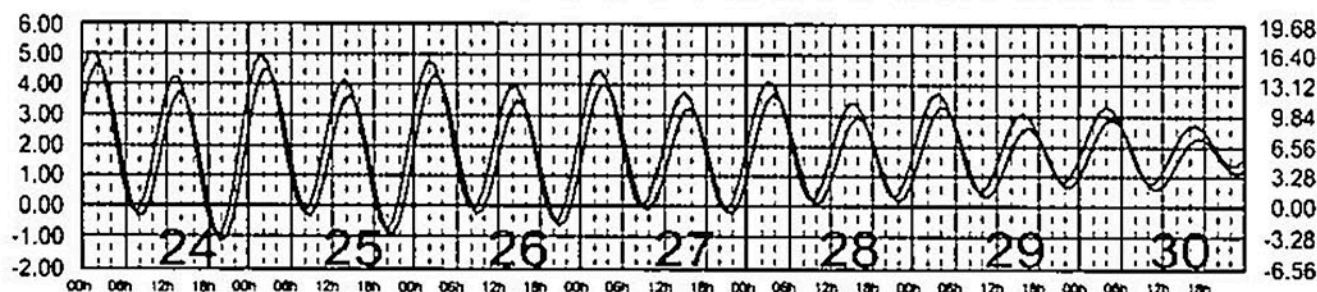
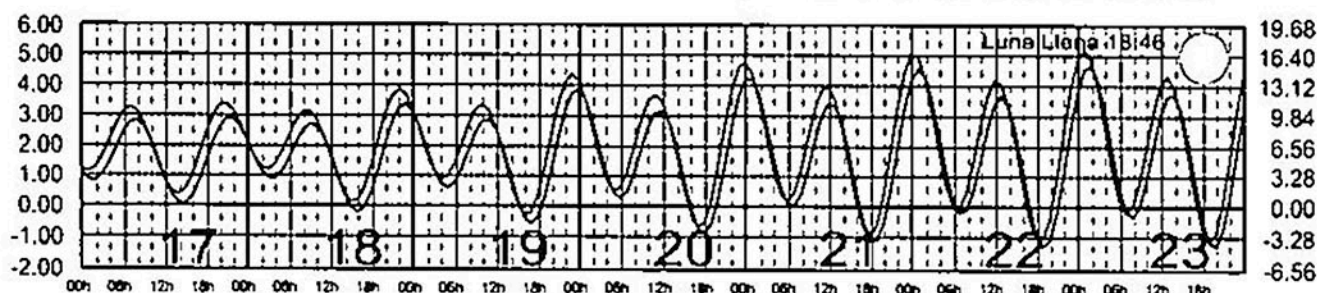
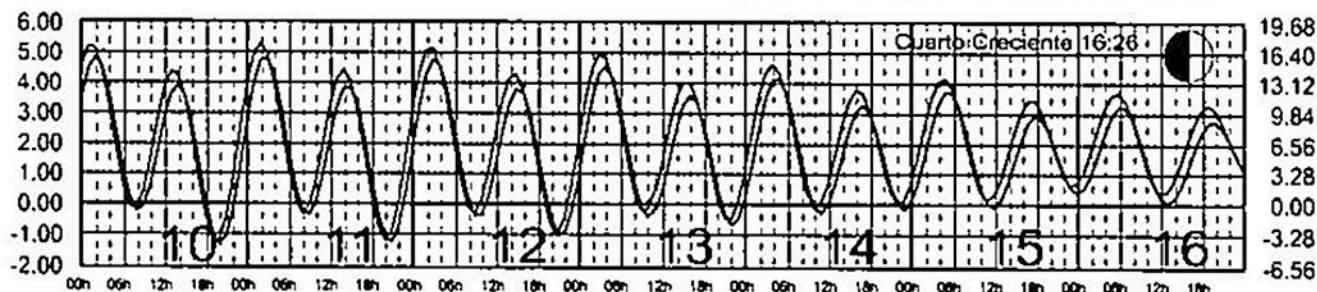
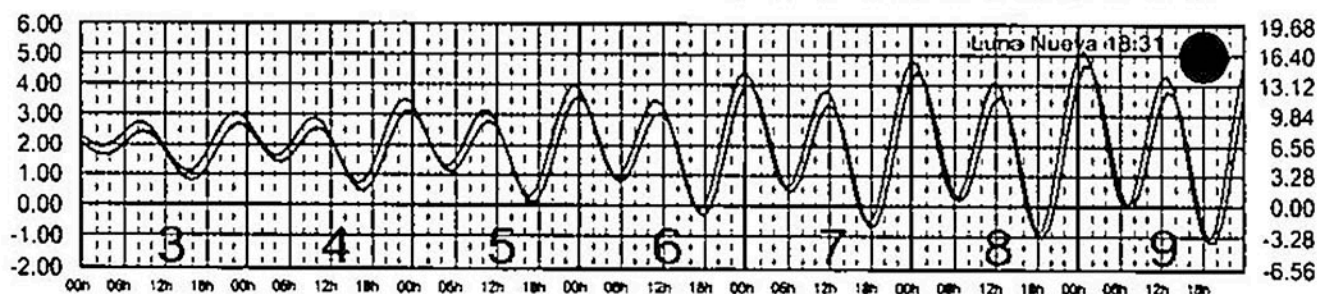
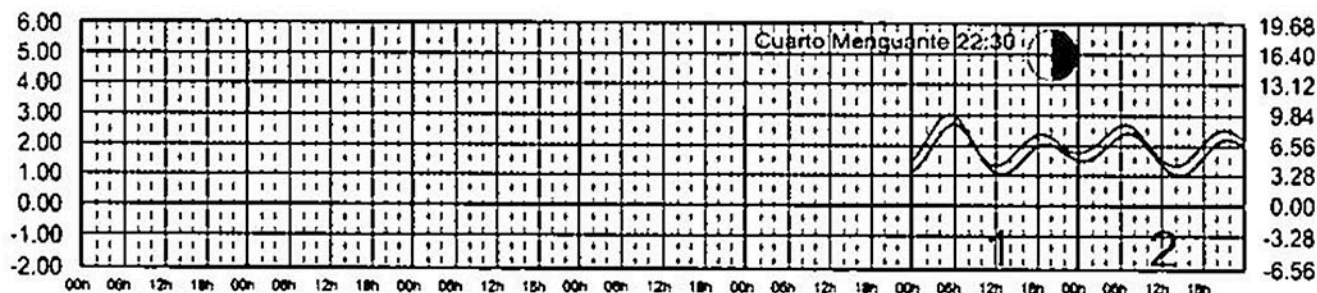
Hora del Meridiano 105°(W)
 Hora del Meridiano 120°(W)

Plano de Referencia NBM1

PTO. PEÑASCO, SON.
 SAN FELIPE, B.C.



METROS DOMINGO LUNES MARTES MIÉRCOLES JUEVES VIERNES SÁBADO PIES



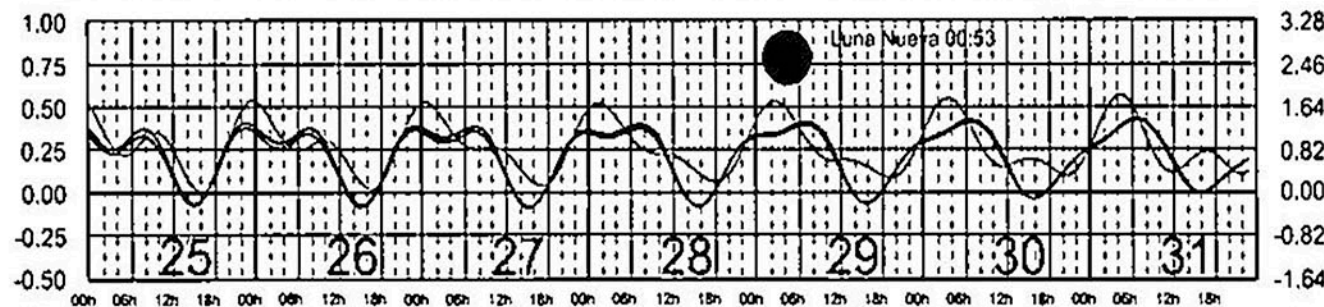
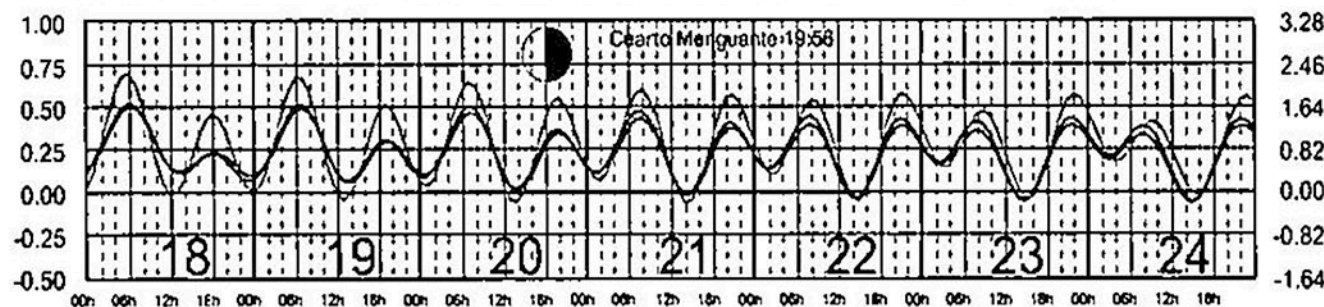
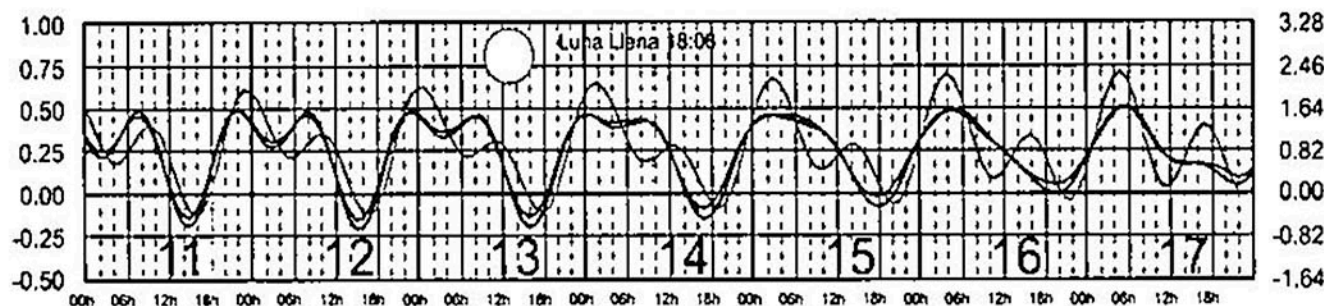
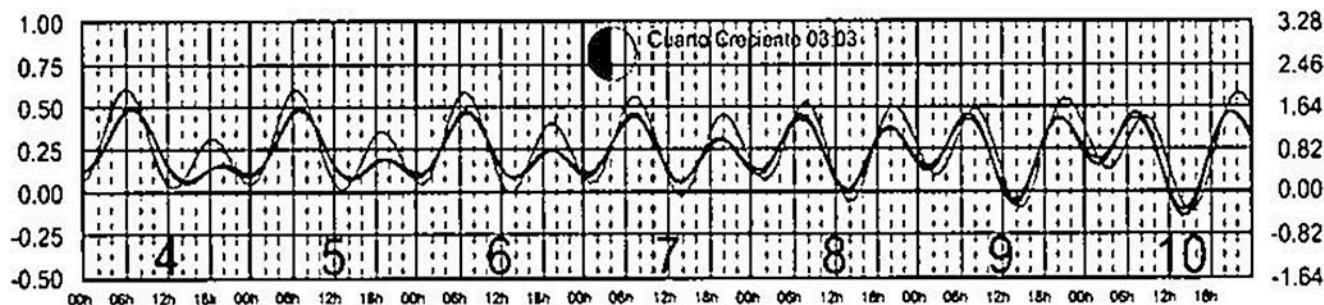
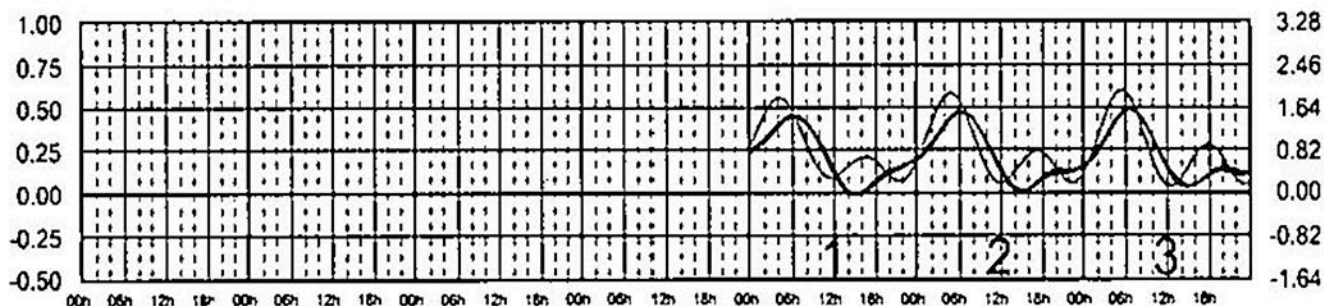
DICIEMBRE, 2016

Hora del Meridiano 90°(W)

Plano de Referencia NBM1

L. CÁRDENAS, MICH. ———
 ZIHUATANEJO, GRO. ———
 ACAPULCO, GRO. ———

METROS DOMINGO LUNES MARTES MIÉRCOLES JUEVES VIERNES SÁBADO PIES



FEBRERO, 2016

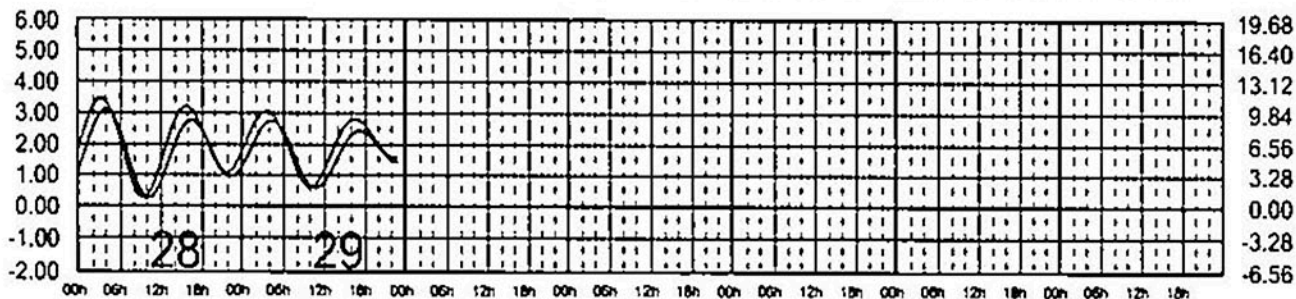
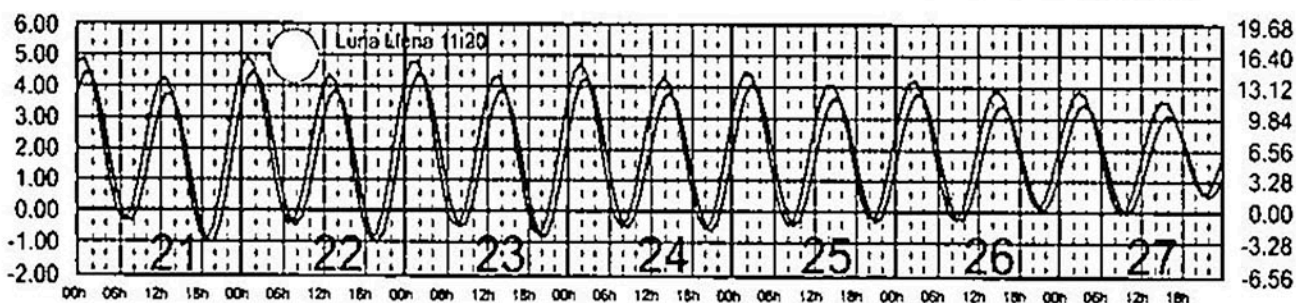
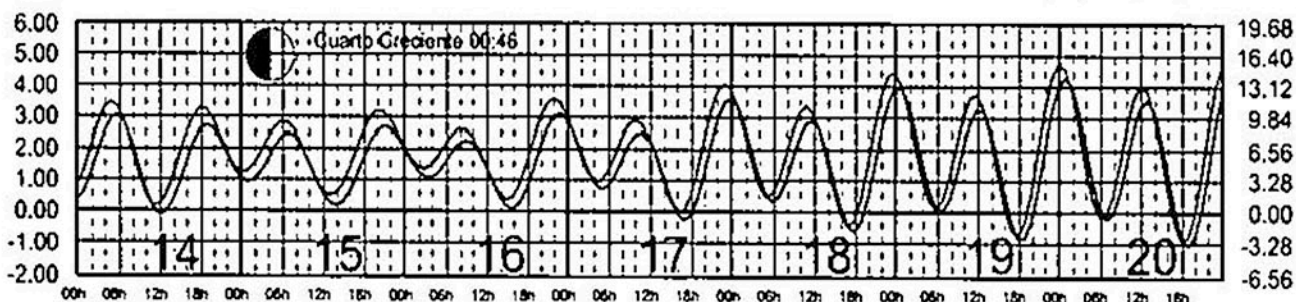
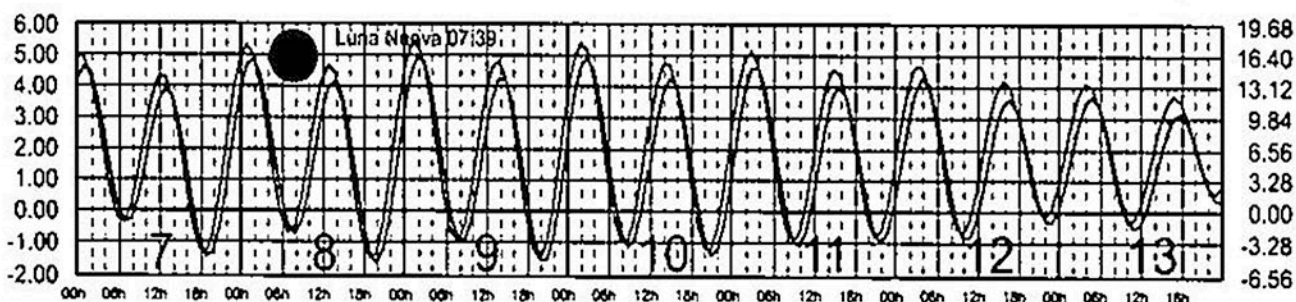
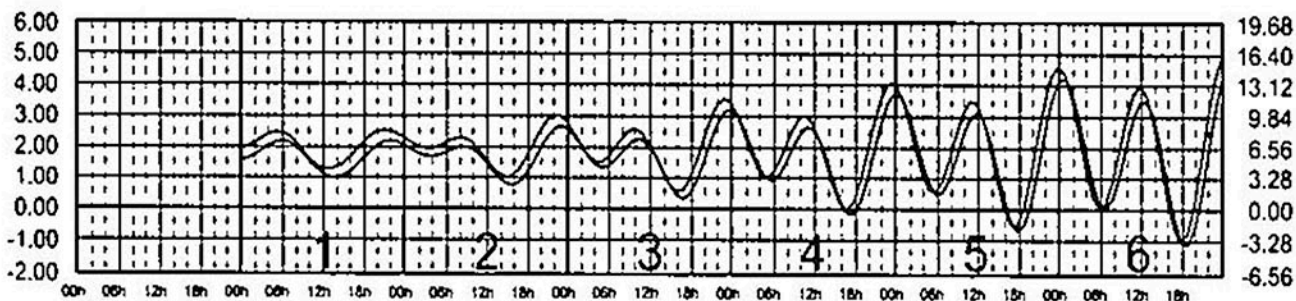
Hora del Meridiano 105°(W)
 Hora del Meridiano 120°(W)

Plano de Referencia NBMI

PTO. PEÑASCO, SON.
 SAN FELIPE, B.C.



METROS DOMINGO LUNES MARTES MIÉRCOLES JUEVES VIERNES SÁBADO PIES



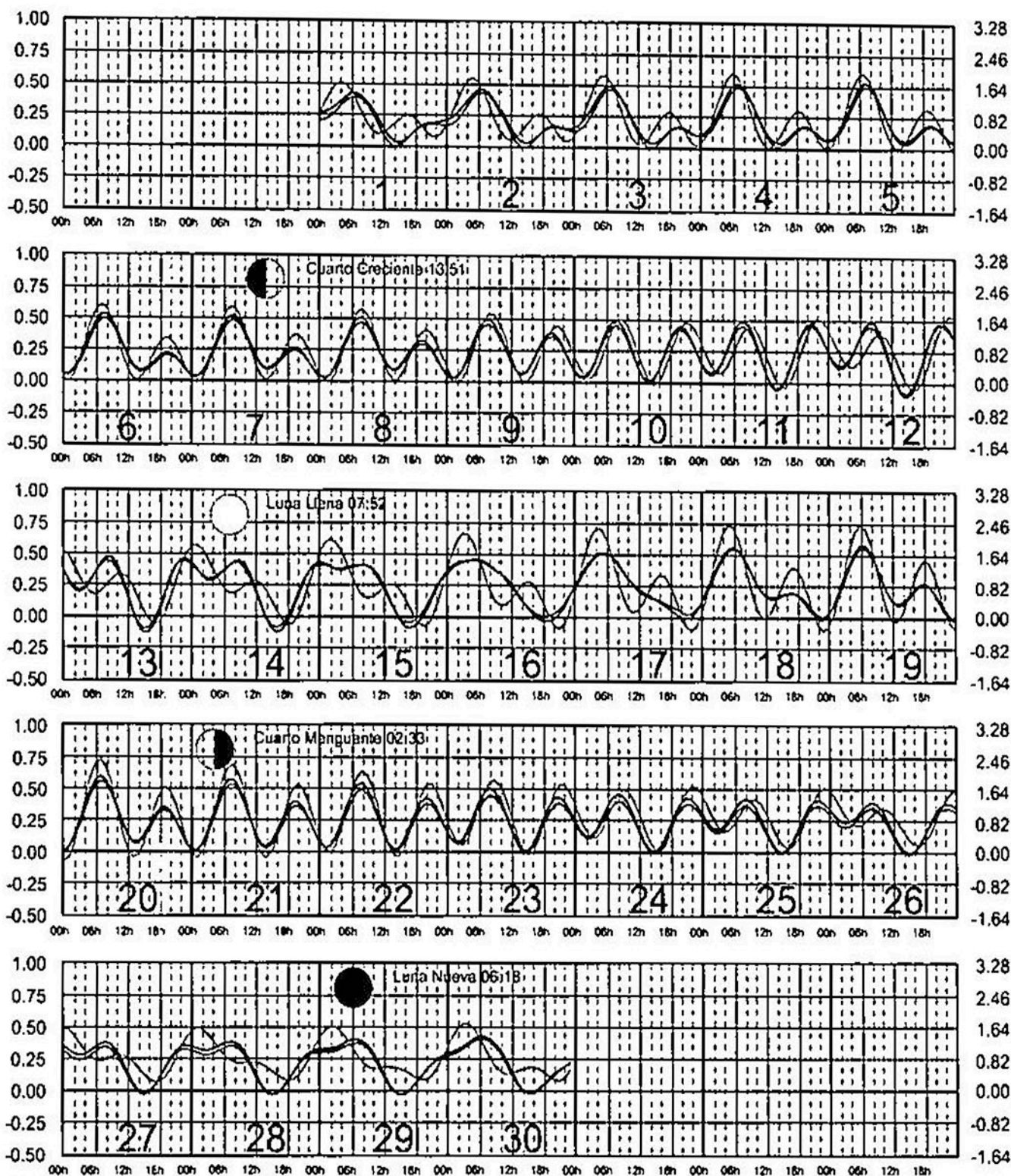
NOVIEMBRE, 2016

Hora del Meridiano 90°(W)

Plano de Referencia NBMI

L. CÁRDENAS, MICH. ———
 ZIHUATANEJO, GRO. ———
 ACAPULCO, GRO. ———

METROS DOMINGO LUNES MARTES MIÉRCOLES JUEVES VIERNES SÁBADO PIES



MARZO, 2016

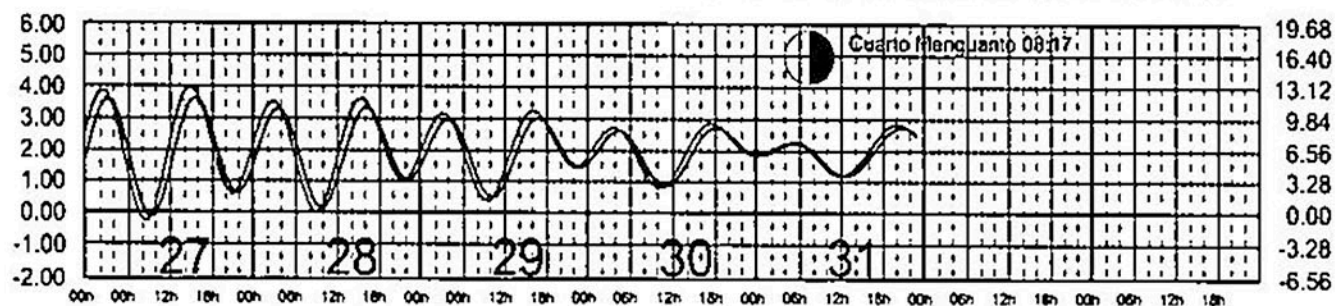
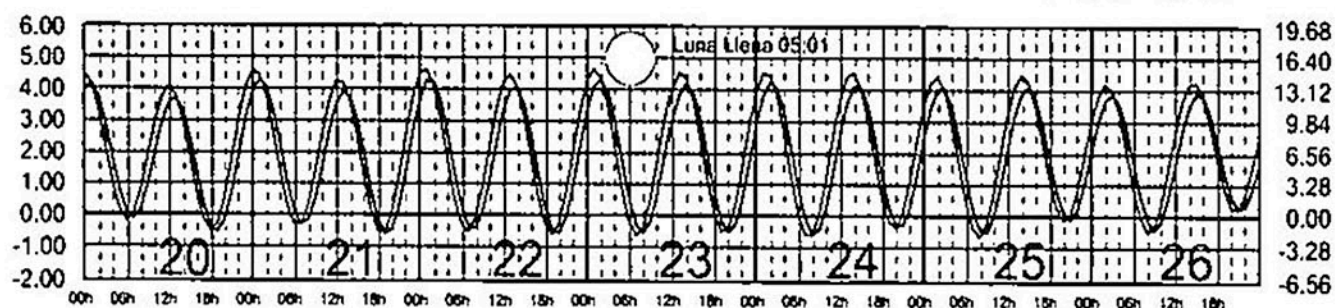
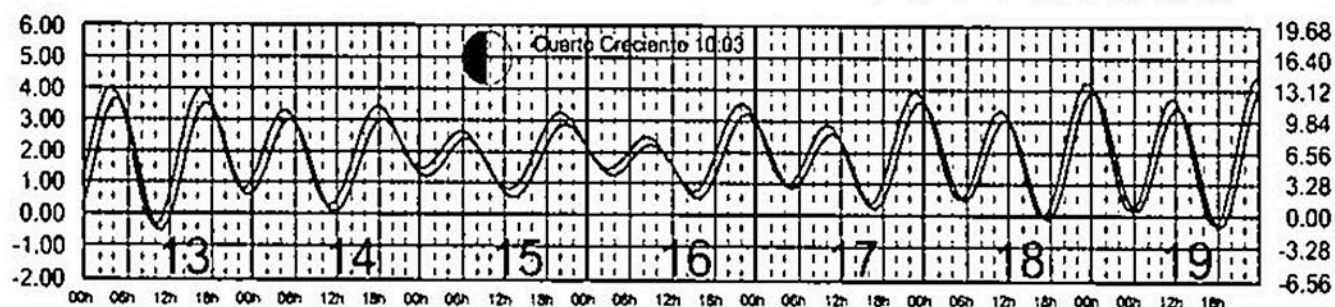
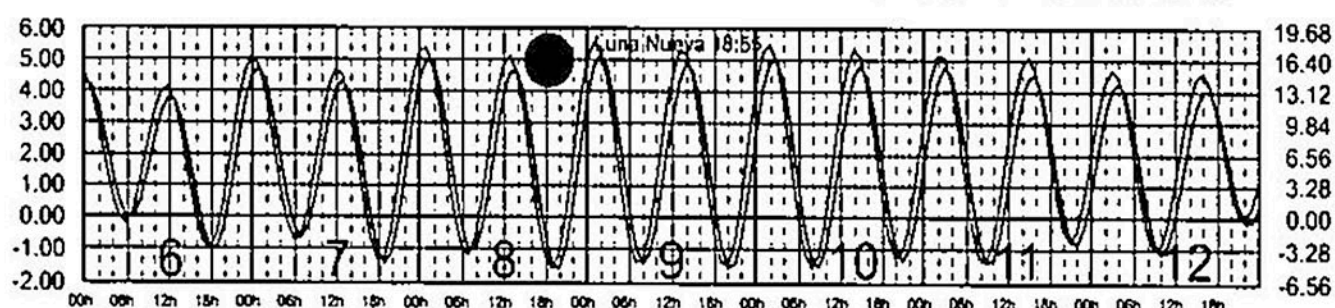
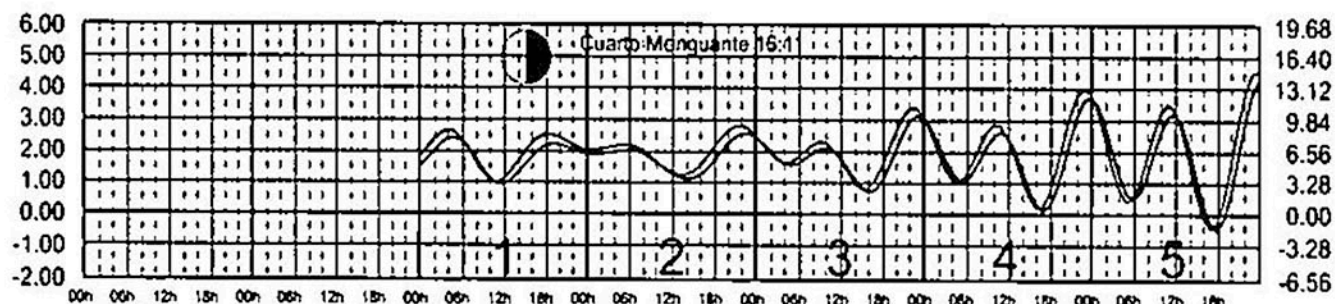
Hora del Meridiano 105°(W)
 Hora del Meridiano 120°(W)

Plano de Referencia NBMI

PTO. PEÑASCO, SON.
 SAN FELIPE, B.C.






METROS DOMINGO LUNES MARTES MIÉRCOLES JUEVES VIERNES SÁBADO PIES




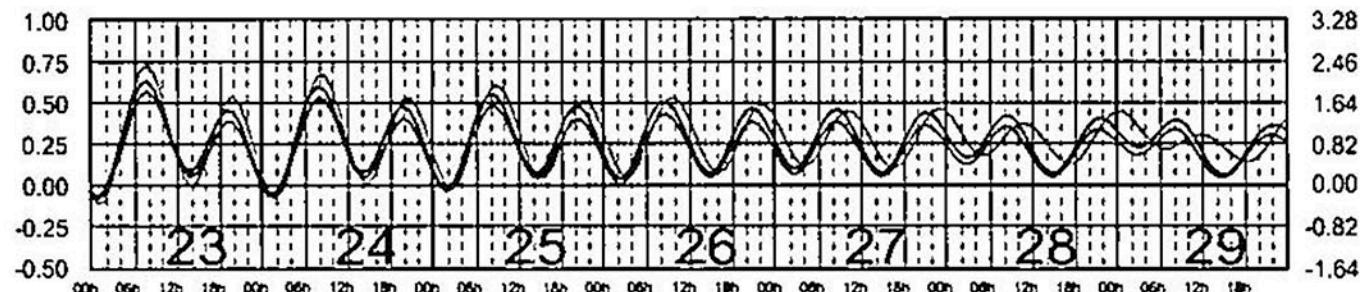
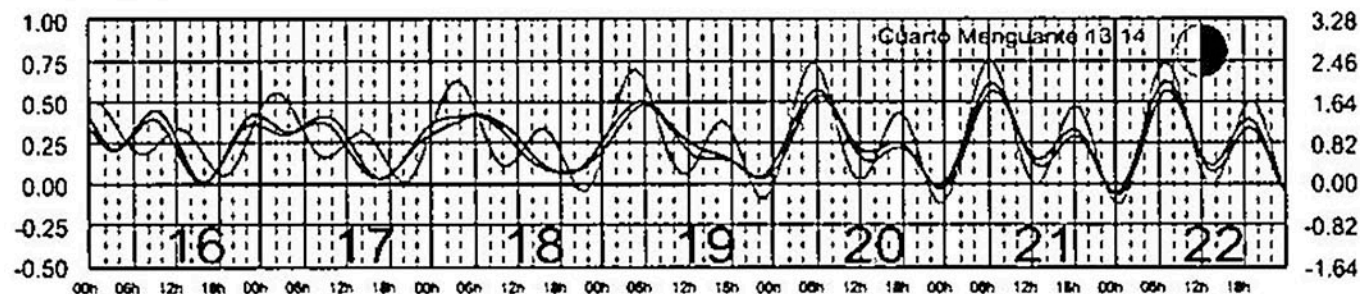
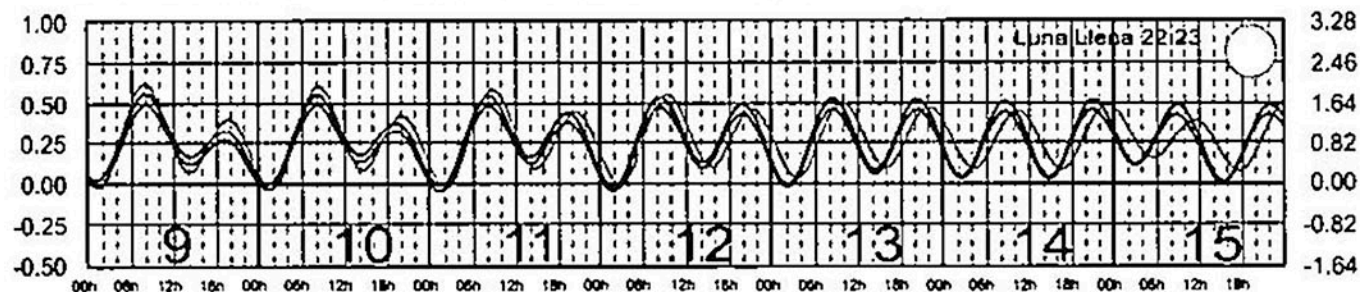
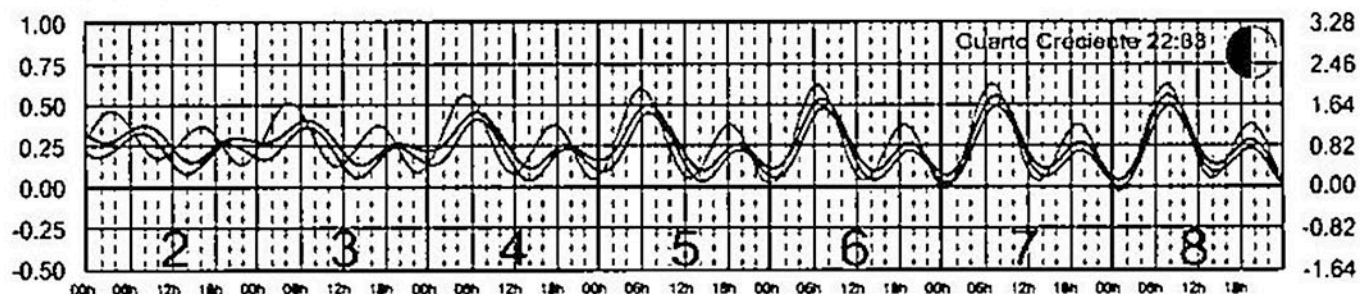

OCTUBRE, 2016

Hora del Meridiano 90°(W)

Plano de Referencia NBM1

L. CÁRDENAS, MICH. 
 ZIHUATANEJO, GRO. 
 ACAPULCO, GRO. 

METROS DOMINGO LUNES MARTES MIÉRCOLES JUEVES VIERNES SÁBADO PIES



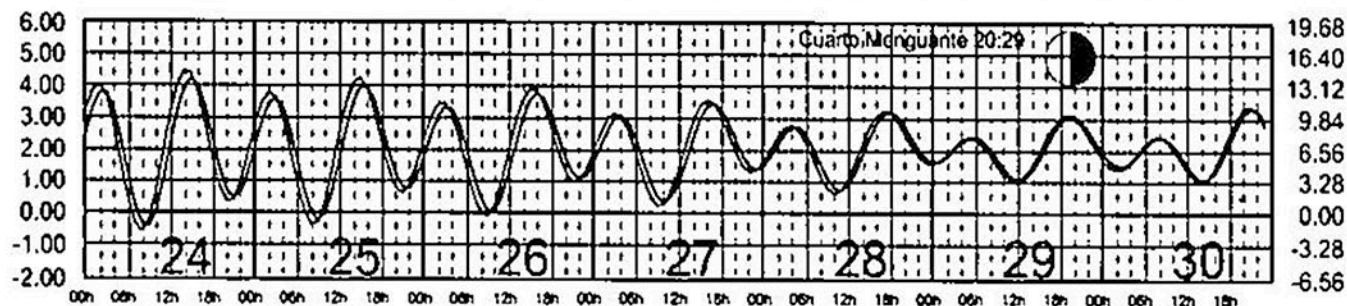
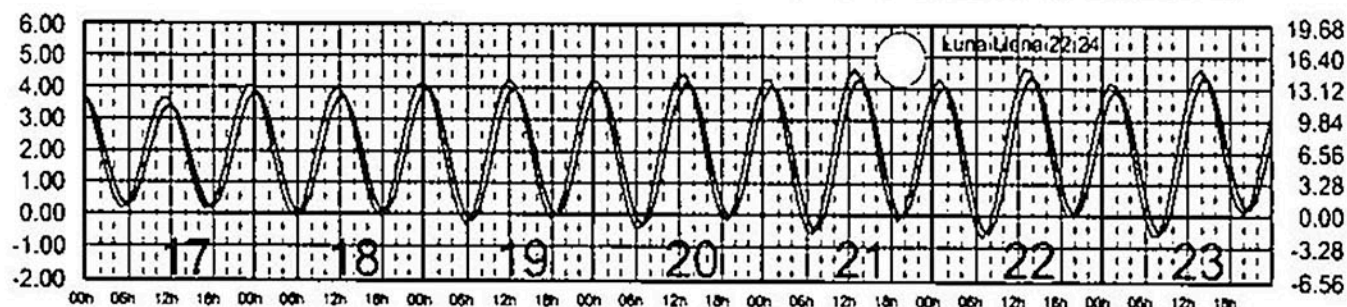
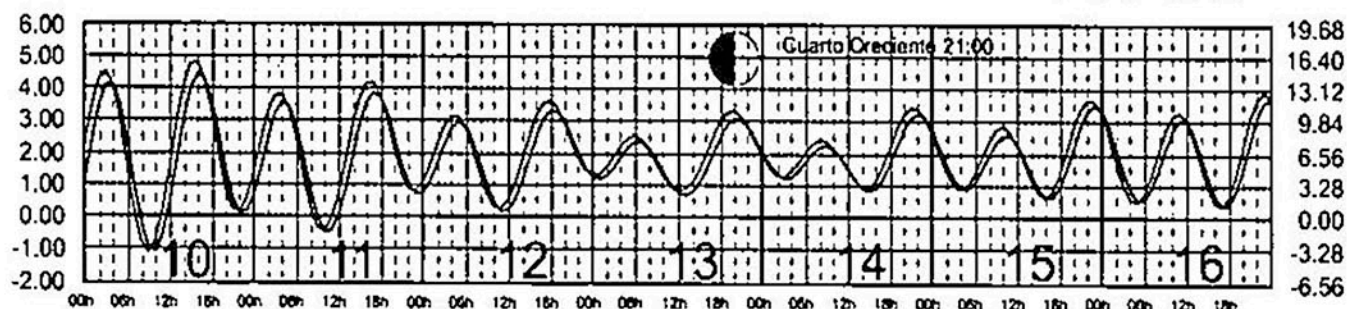
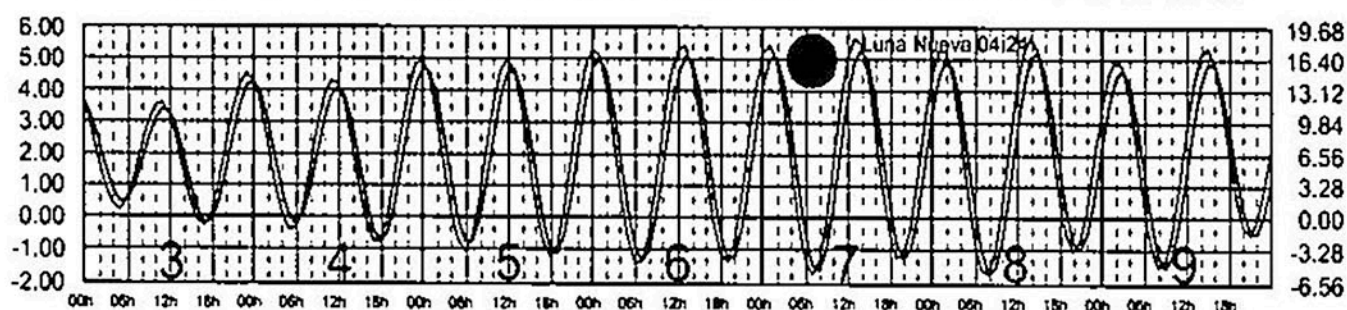

ABRIL, 2016

Hora del Meridiano 105°(W)
 Hora del Meridiano 120°(W)

Plano de Referencia NBMI

PTO. PEÑASCO, SON.
 SAN FELIPE, B.C.

METROS DOMINGO LUNES MARTES MIÉRCOLES JUEVES VIERNES SÁBADO PIES



SEPTIEMBRE, 2016

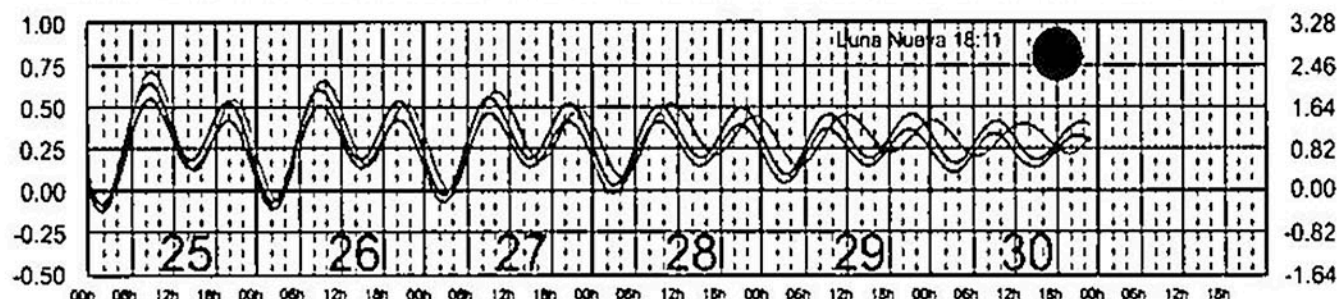
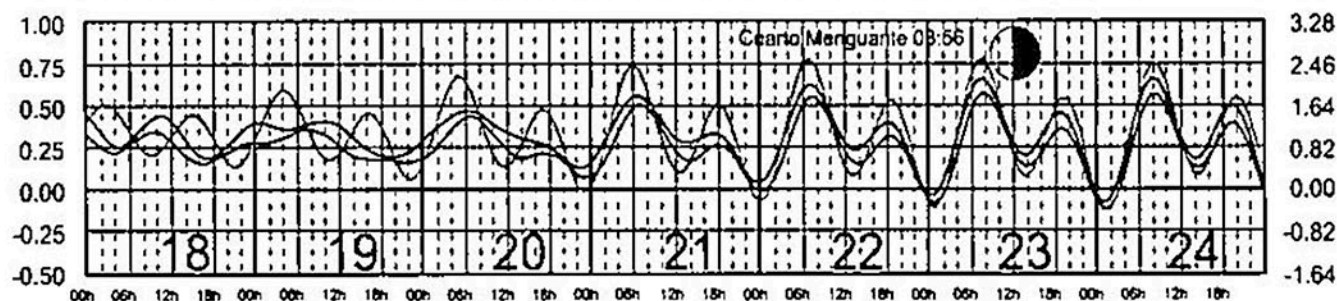
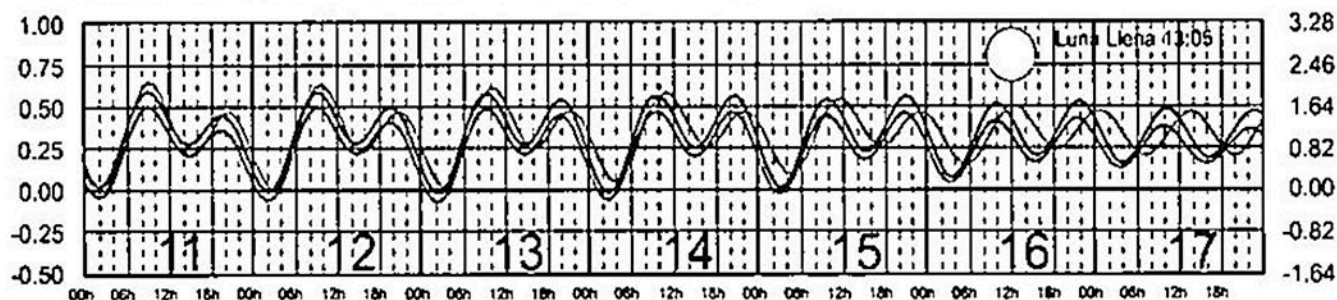
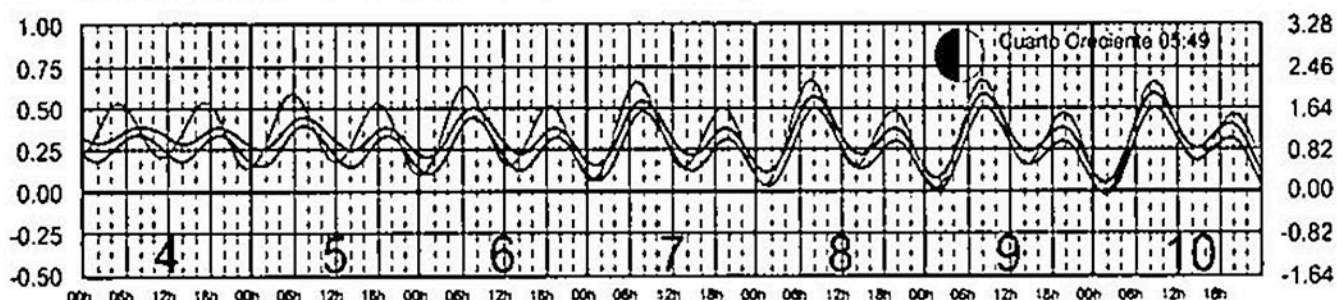
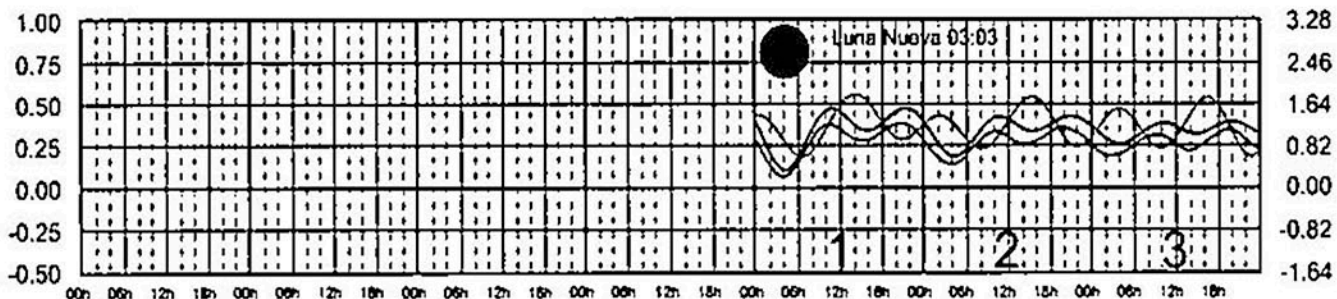
Hora del Meridiano 90°(W)

Plano de Referencia NBMI

L. CÁRDENAS, MICH.
ZIHUATANEJO, GRO.
ACAPULCO, GRO.



METROS DOMINGO LUNES MARTES MIÉRCOLES JUEVES VIERNES SÁBADO PIES




MAYO, 2016

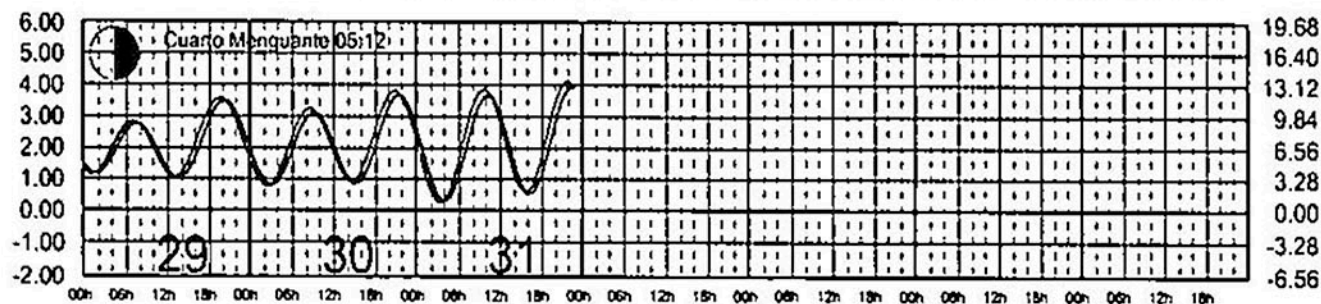
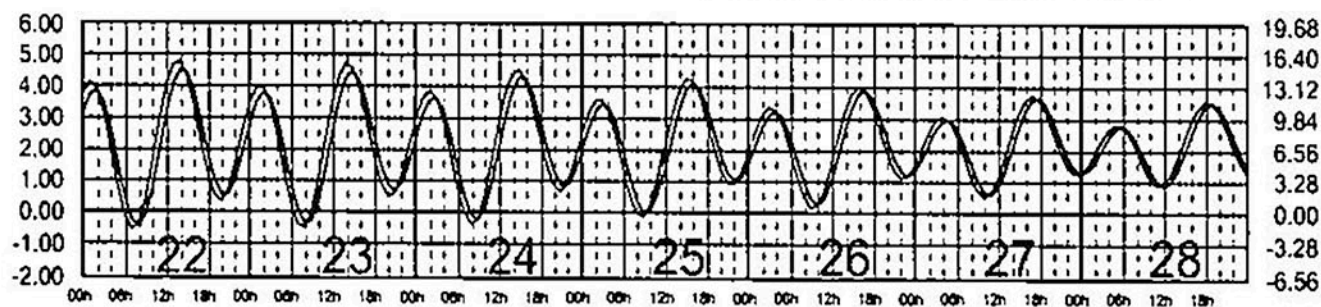
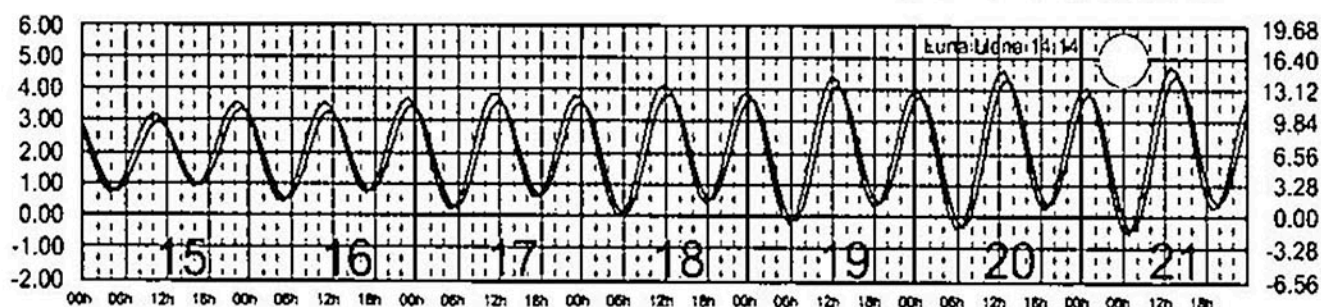
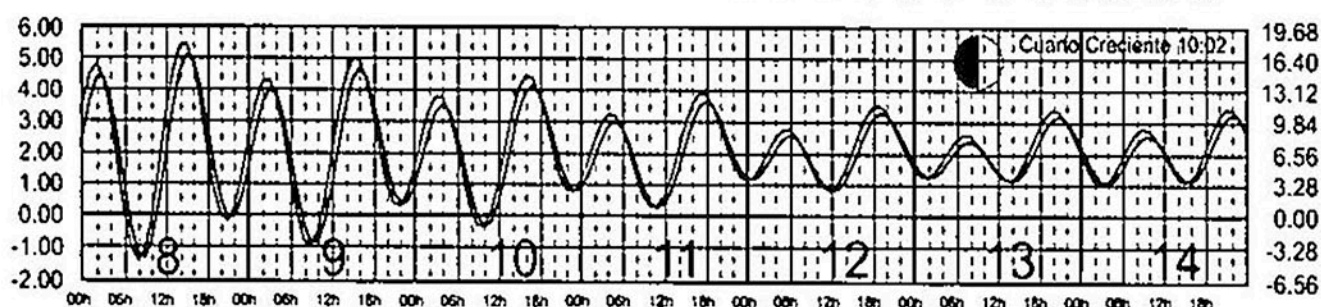
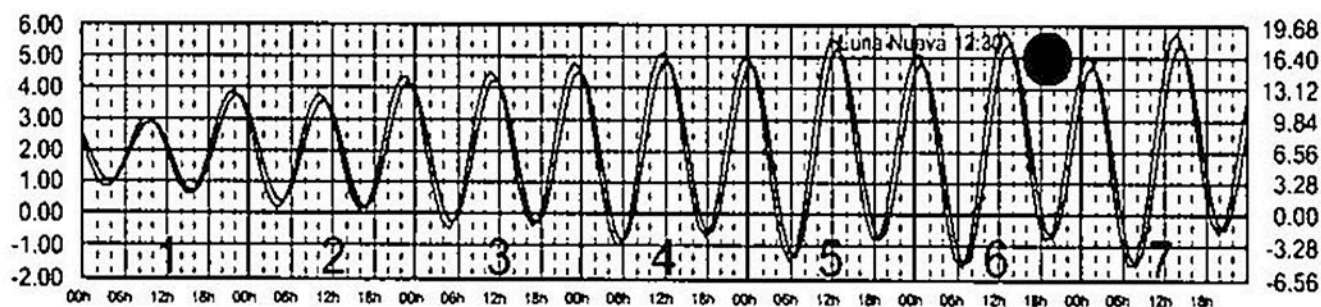
Hora del Meridiano 105°(W)
 Hora del Meridiano 120°(W)

Plano de Referencia NBMI

PTO. PEÑASCO, SON.
 SAN FELIPE, B.C.



METROS DOMINGO LUNES MARTES MIÉRCOLES JUEVES VIERNES SÁBADO PIES



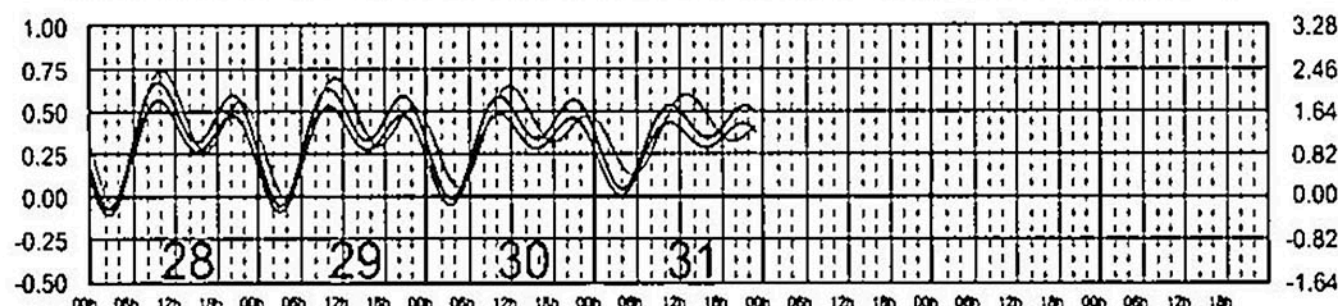
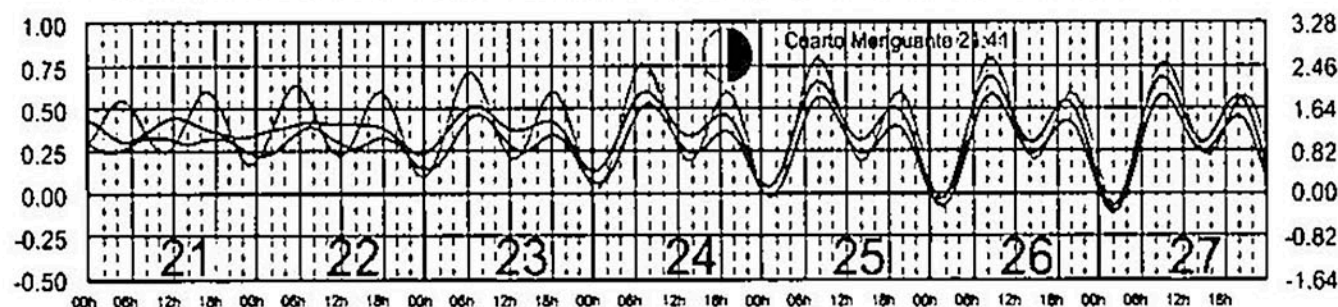
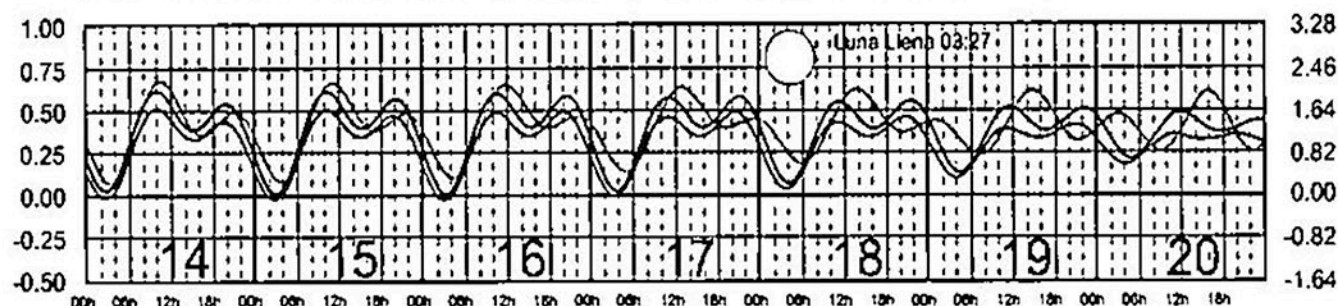
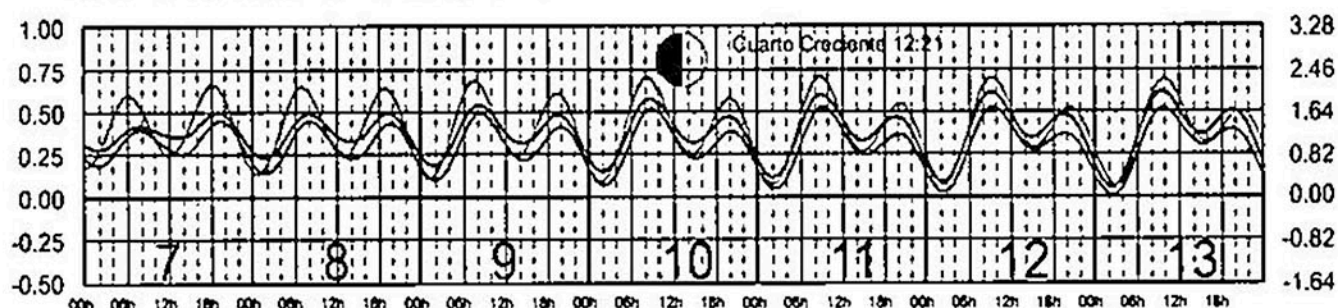
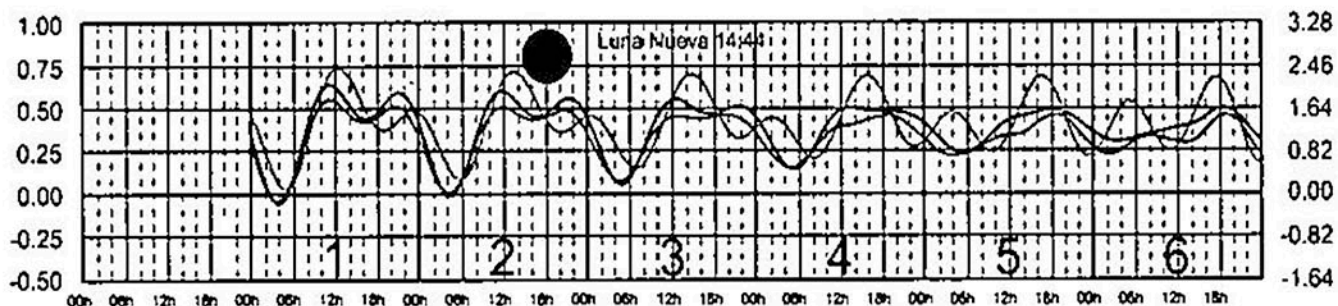
AGOSTO, 2016

Hora del Meridiano 90°(W)

Plano de Referencia NBMI

L. CÁRDENAS, MICH. ———
 ZIHUATANEJO, GRO. ———
 ACAPULCO, GRO. ———

METROS DOMINGO LUNES MARTES MIÉRCOLES JUEVES VIERNES SÁBADO PIES



JUNIO, 2016

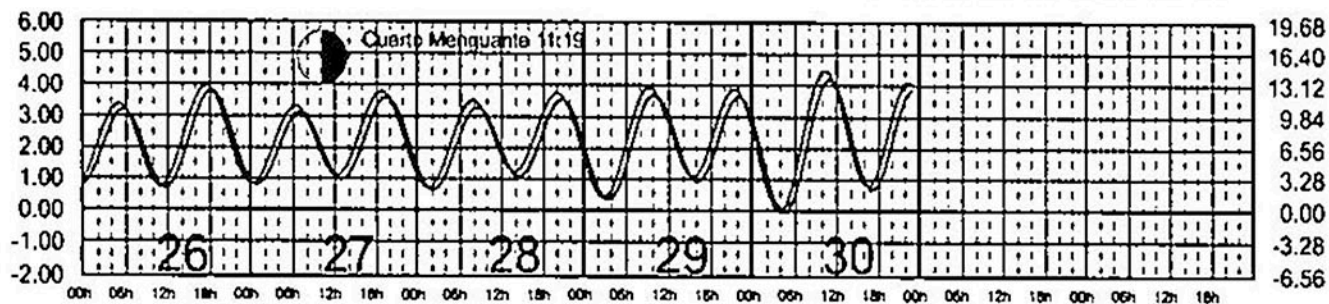
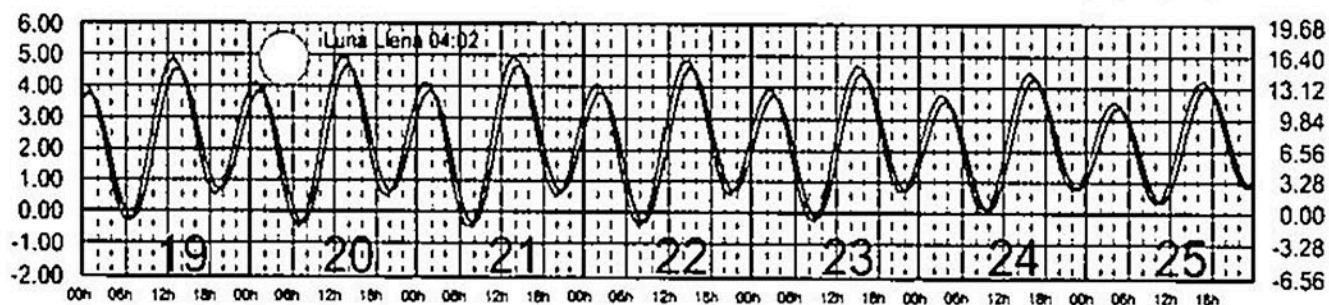
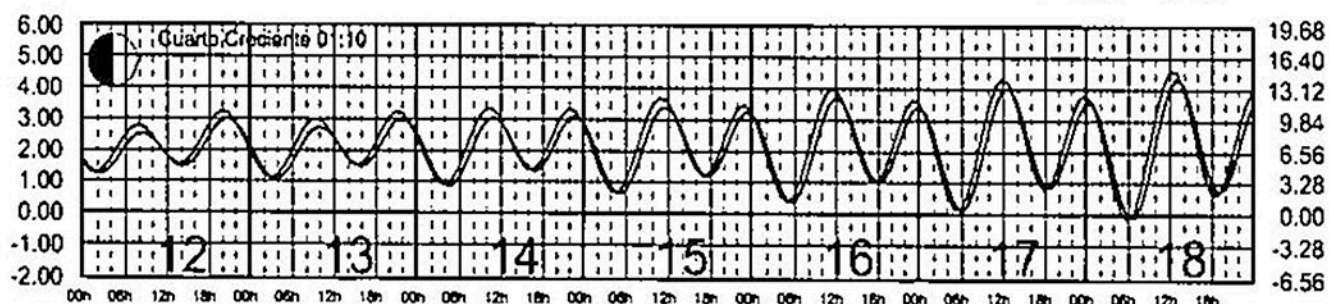
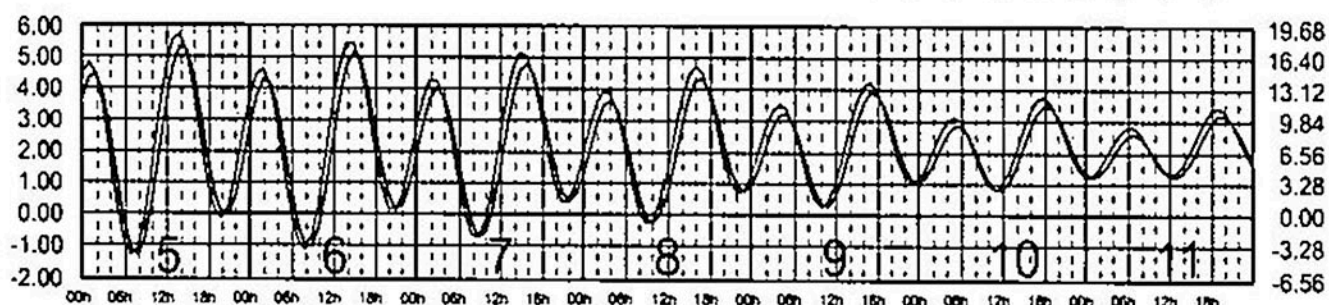
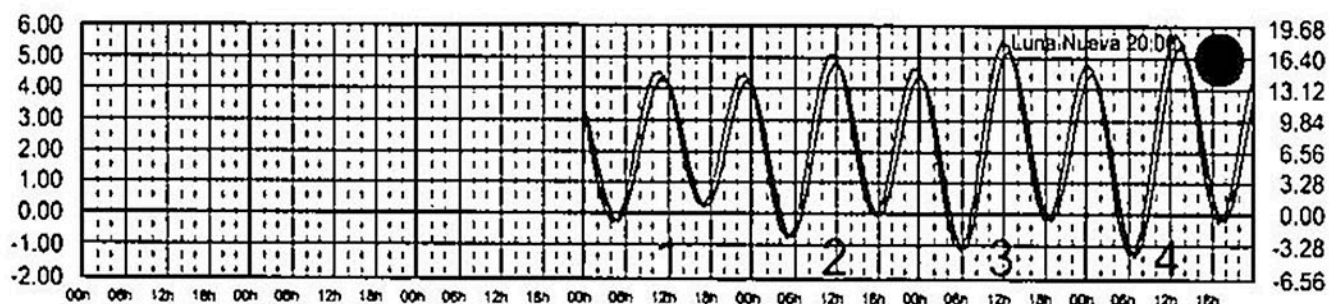
Hora del Meridiano 105°(W)
 Hora del Meridiano 120°(W)

Plano de Referencia NBM1

PTO. PEÑASCO, SON.
 SAN FELIPE, B.C.



METROS DOMINGO LUNES MARTES MIÉRCOLES JUEVES VIERNES SÁBADO PIES




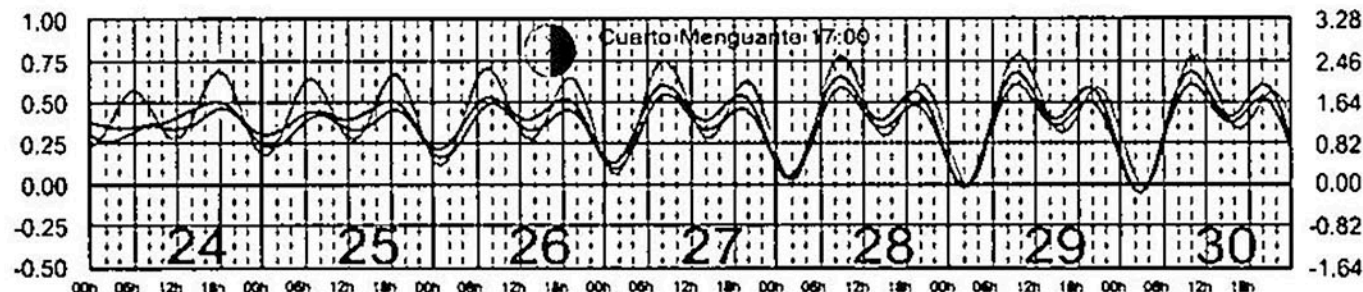
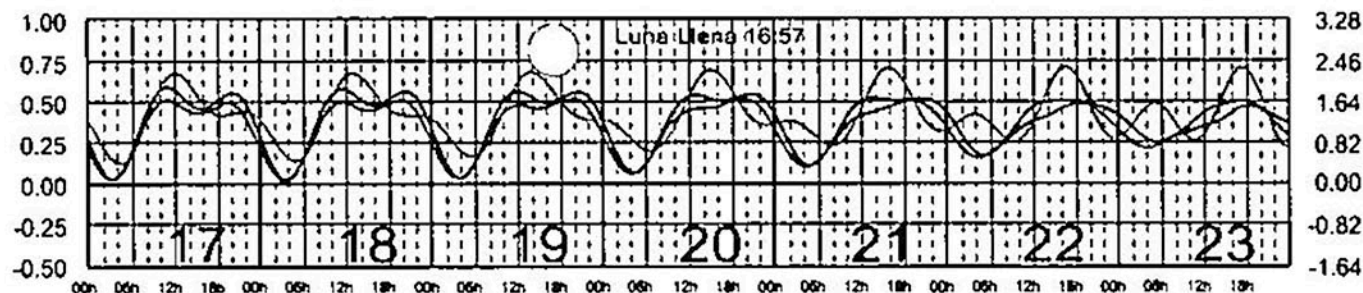
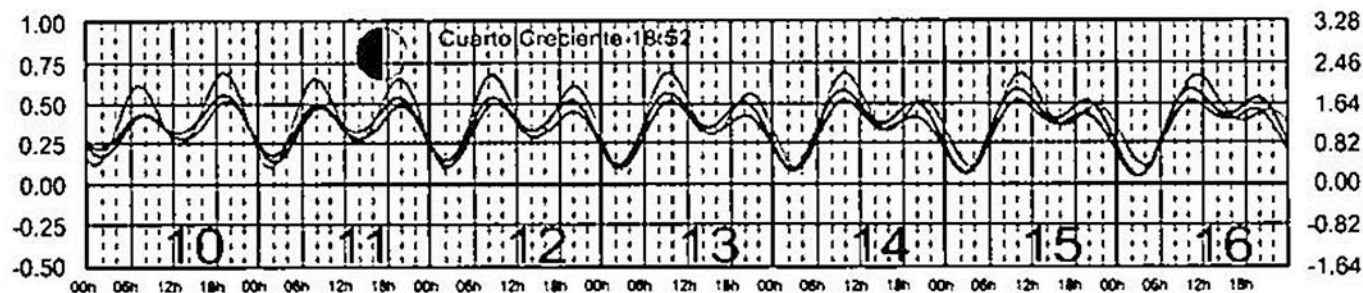
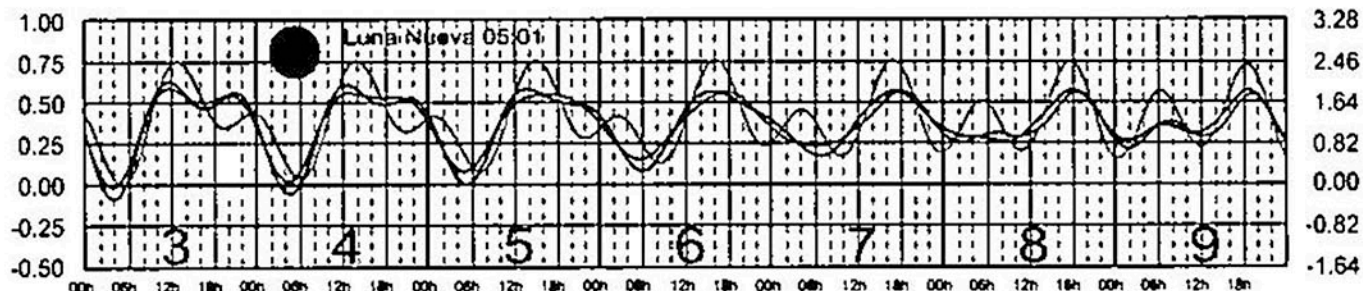

JULIO, 2016

Hora del Meridiano 90°(W)

Plano de Referencia NBMI

L. CÁRDENAS, MICH. ———
 ZIHUATANEJO, GRO. ———
 ACAPULCO, GRO. ———

METROS DOMINGO LUNES MARTES MIÉRCOLES JUEVES VIERNES SÁBADO PIES



JULIO, 2016


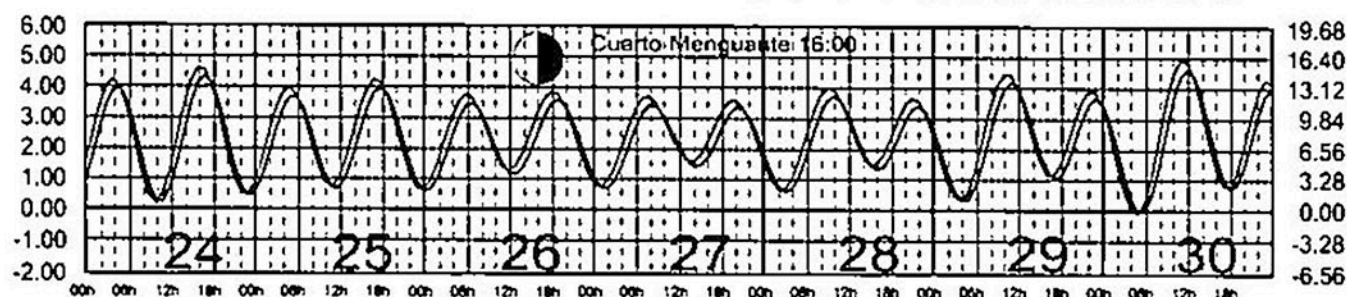
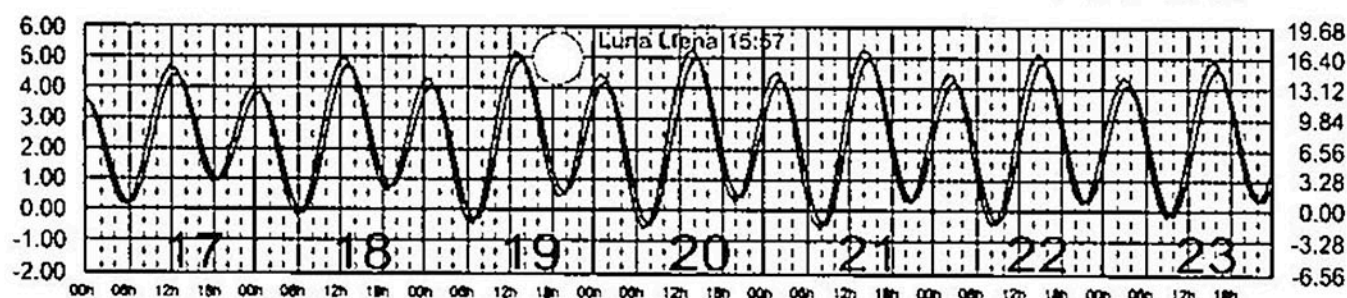
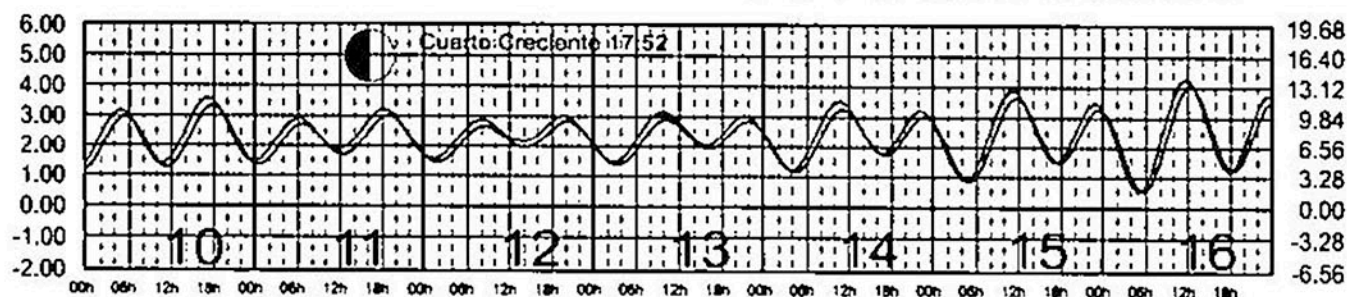
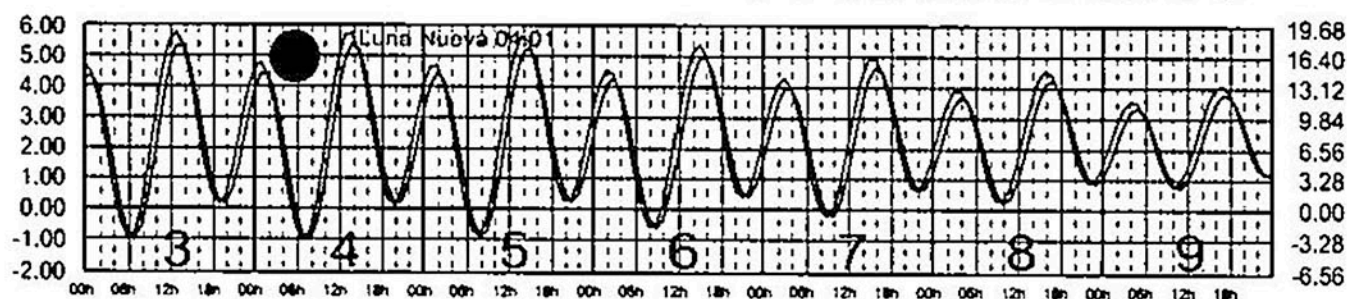
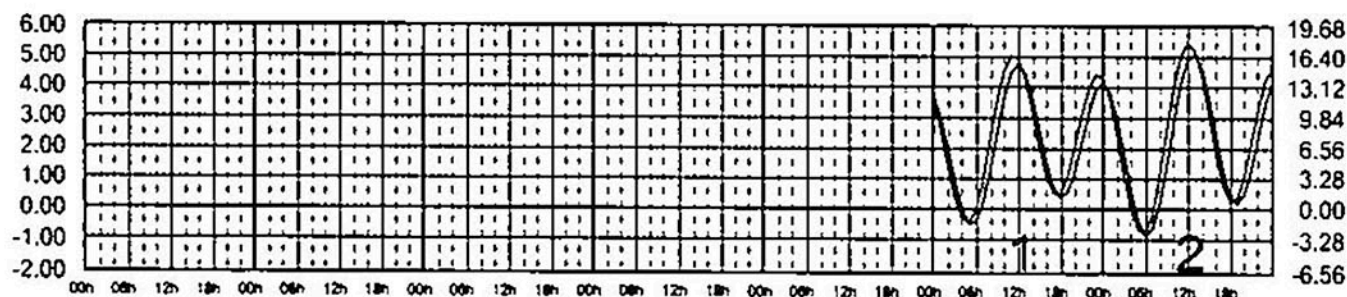
Hora del Meridiano 105°(W)
 Hora del Meridiano 120°(W)

Plano de Referencia NBMI

PTO. PEÑASCO, SON.
 SAN FELIPE, B.C.






METROS DOMINGO LUNES MARTES MIÉRCOLES JUEVES VIERNES SÁBADO PIES



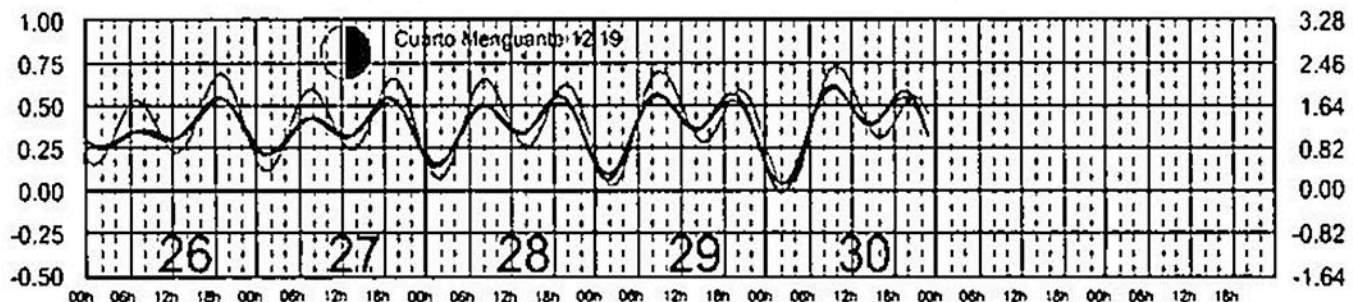
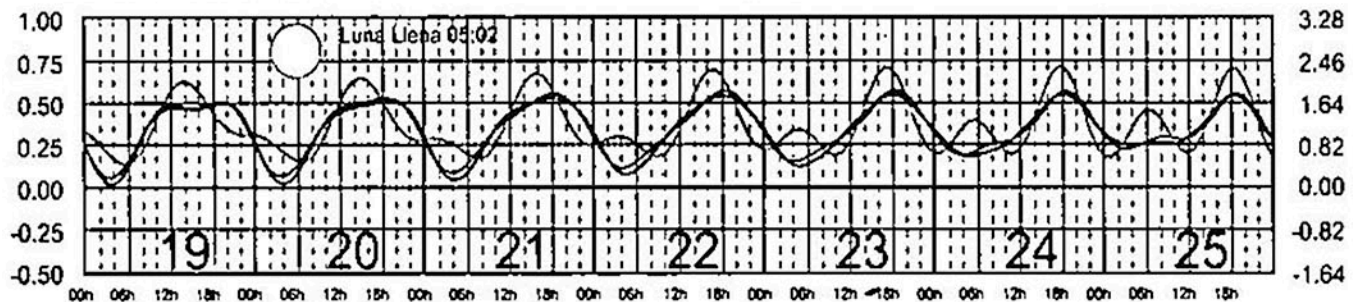
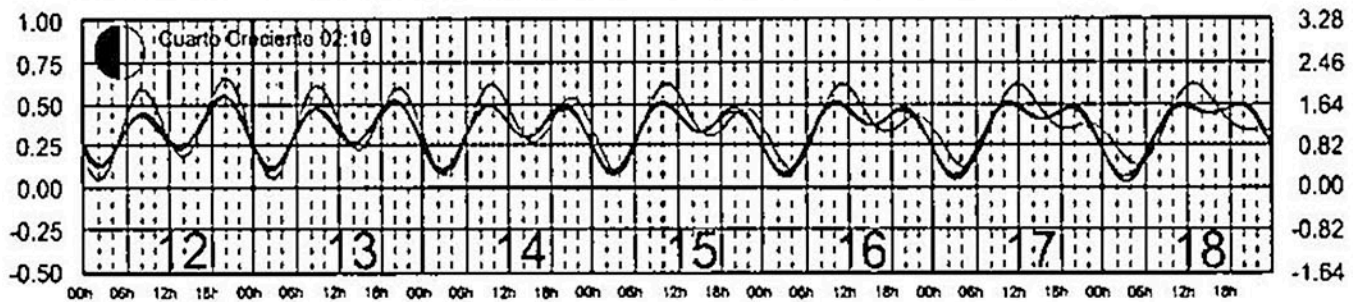
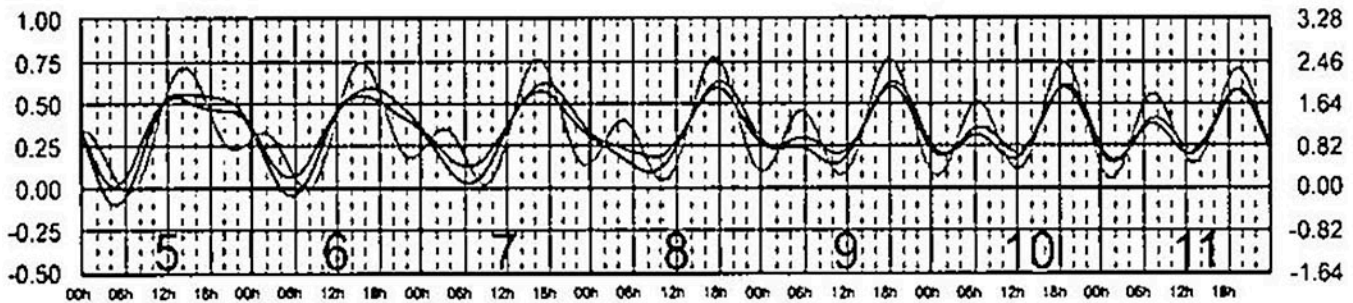
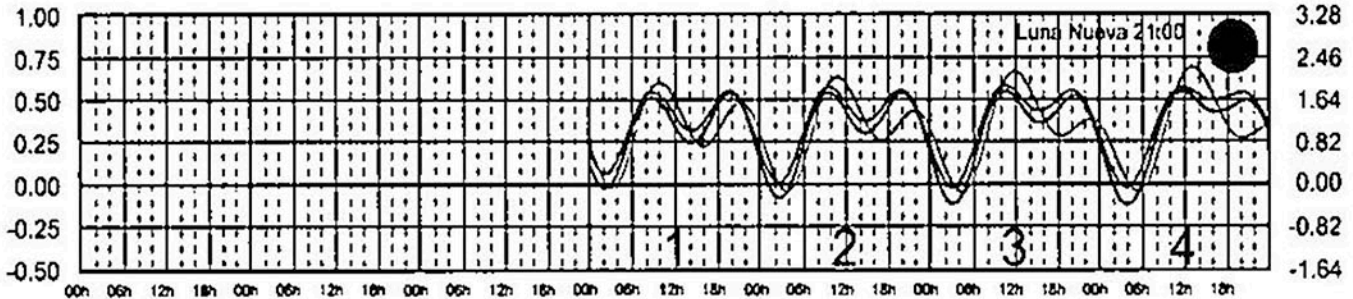
JUNIO, 2016

Hora del Meridiano 90°(W)

Plano de Referencia NBMI

L. CÁRDENAS, MICH. 
 ZIHUATANEJO, GRO. 
 ACAPULCO, GRO. 

METROS DOMINGO LUNES MARTES MIÉRCOLES JUEVES VIERNES SÁBADO PIES



AGOSTO, 2016

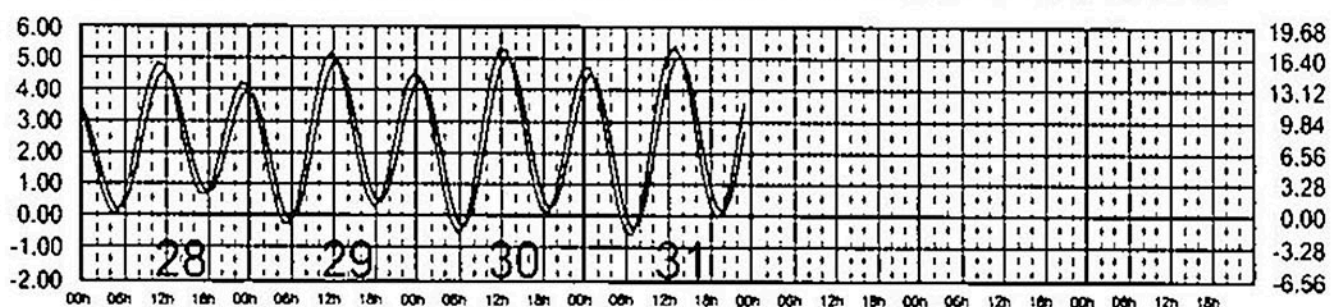
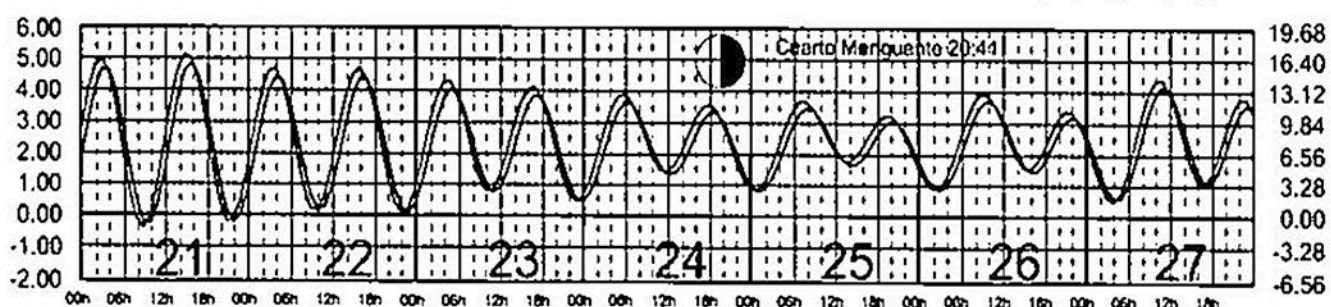
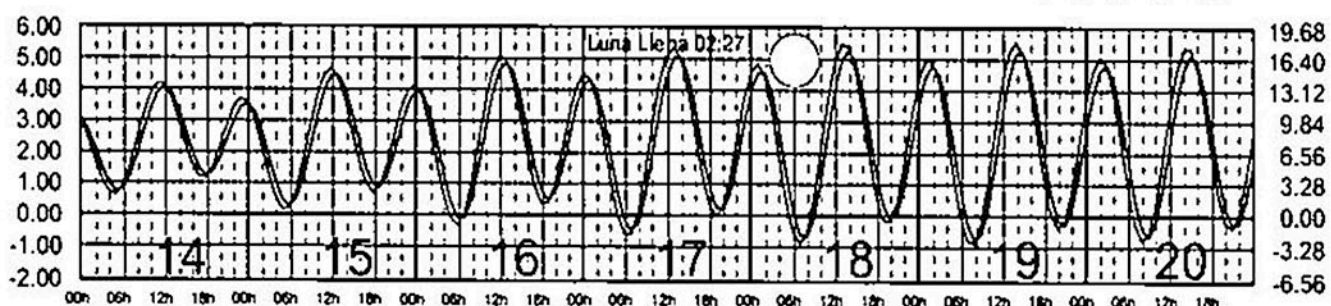
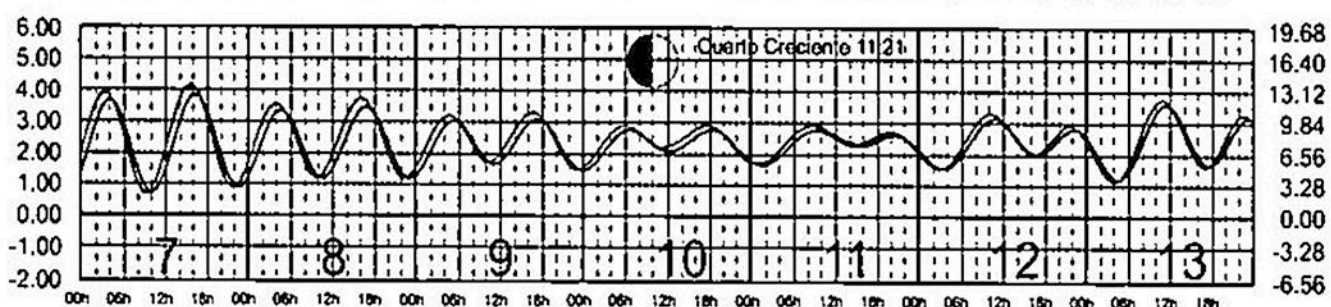
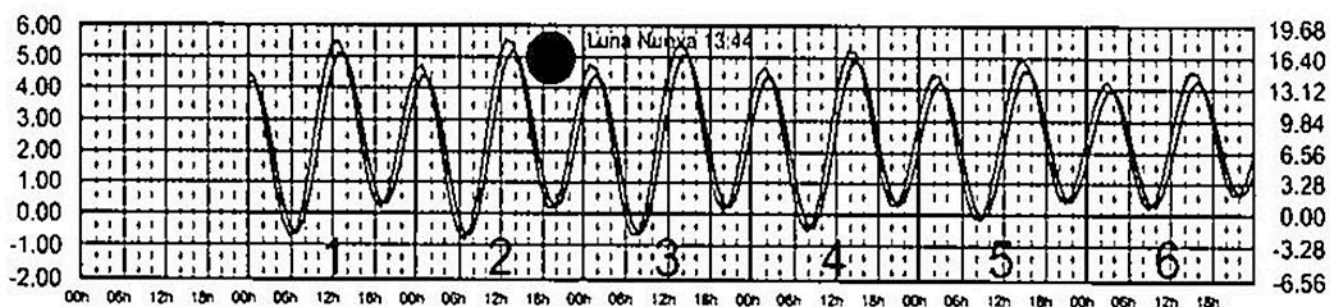
Hora del Meridiano 105°(W)
 Hora del Meridiano 120°(W)

Plano de Referencia NBMI

PTO. PEÑASCO, SON.
 SAN FELIPE, B.C.






METROS DOMINGO LUNES MARTES MIÉRCOLES JUEVES VIERNES SÁBADO PIES



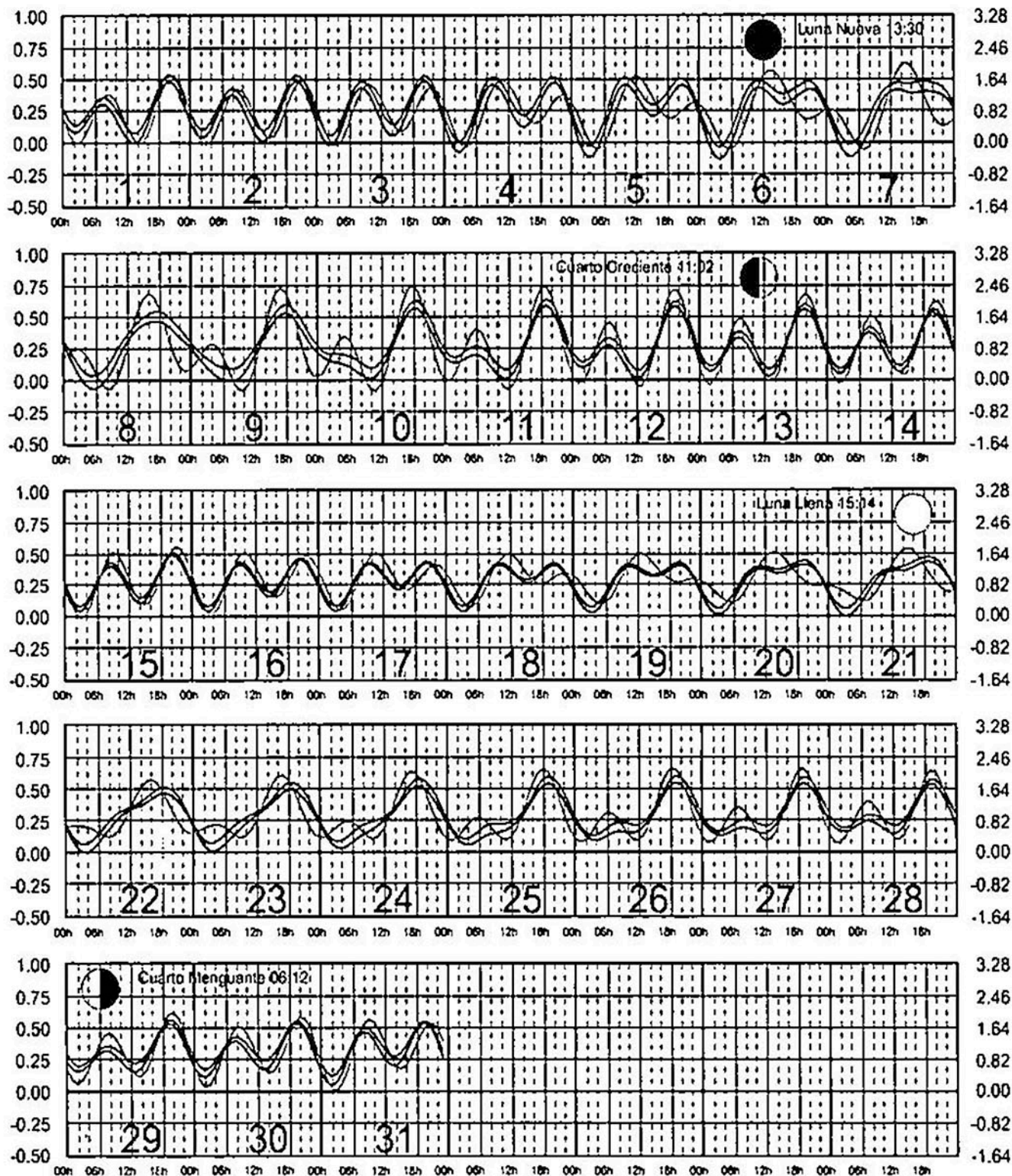
MAYO, 2016

Hora del Meridiano 90°(W)

Plano de Referencia NBMI

L. CÁRDENAS, MICH. 
 ZIHUATANEJO, GRO. 
 ACAPULCO, GRO. 

METROS DOMINGO LUNES MARTES MIÉRCOLES JUEVES VIERNES SÁBADO PIES



SEPTIEMBRE, 2016

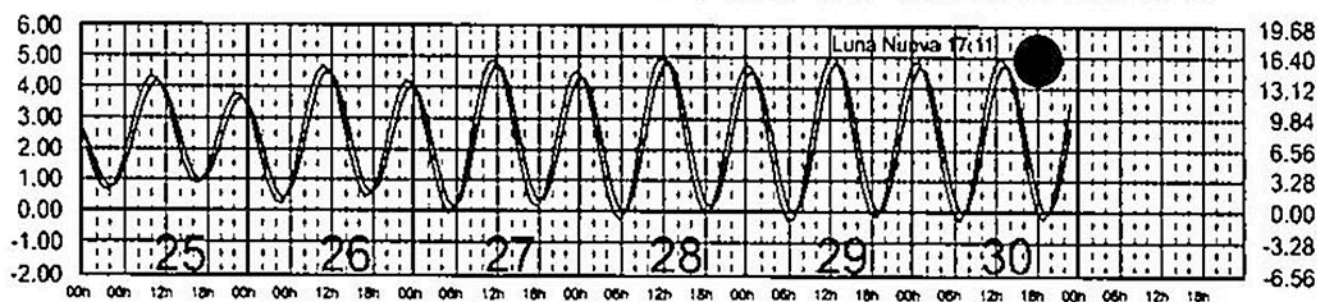
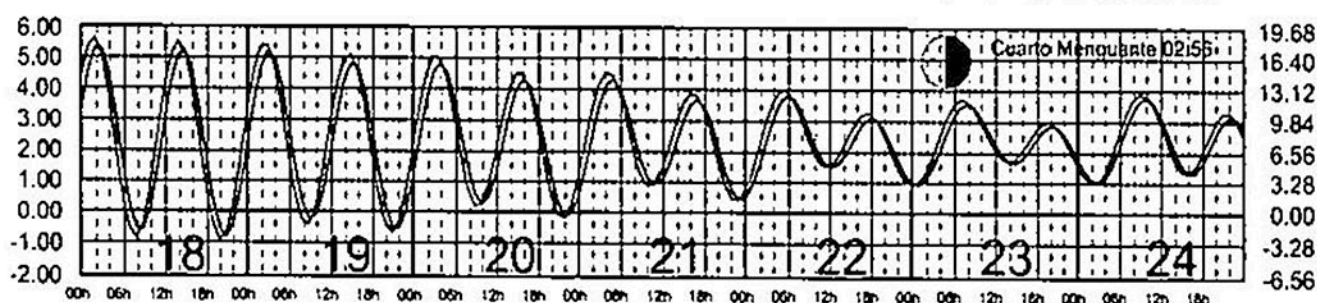
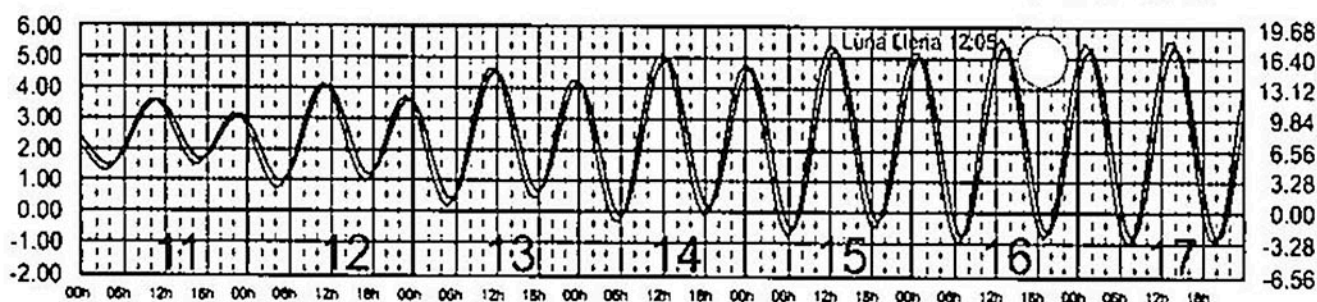
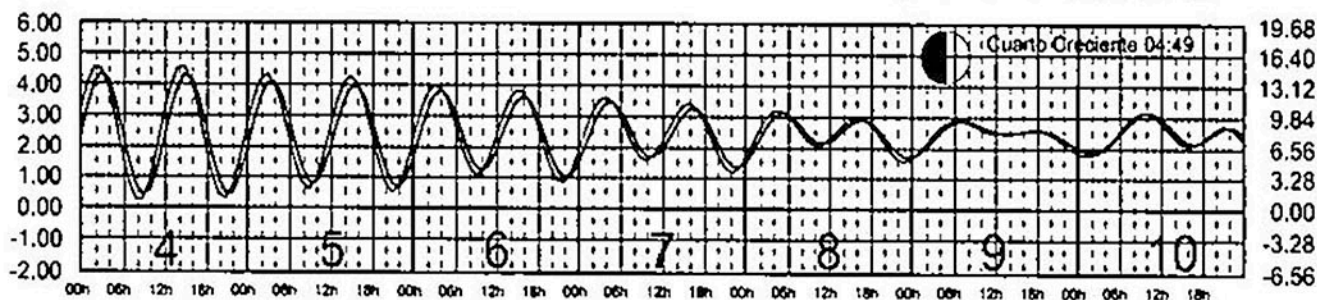
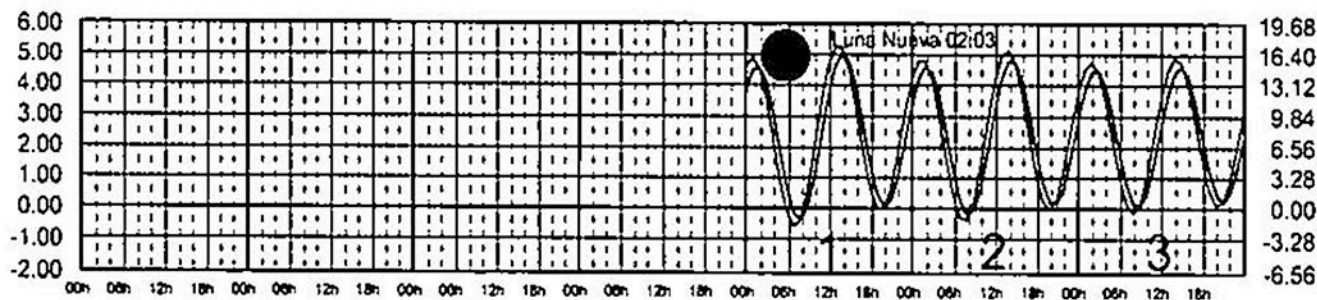
Hora del Meridiano 105°(W)
 Hora del Meridiano 120°(W)

Plano de Referencia NBMI

PTO. PEÑASCO, SON.
 SAN FELIPE, B.C.






METROS DOMINGO LUNES MARTES MIÉRCOLES JUEVES VIERNES SÁBADO PIES



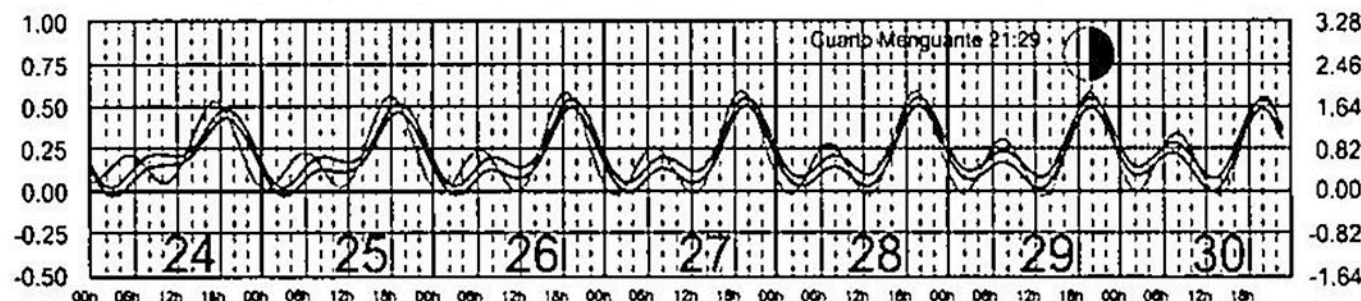
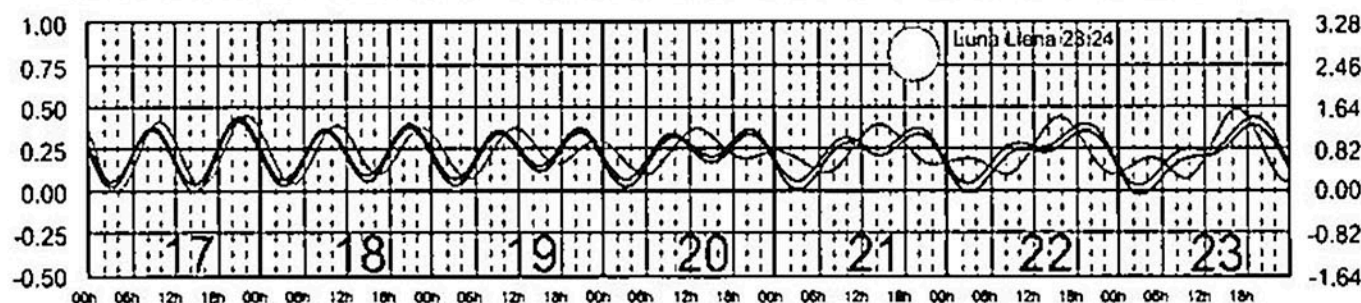
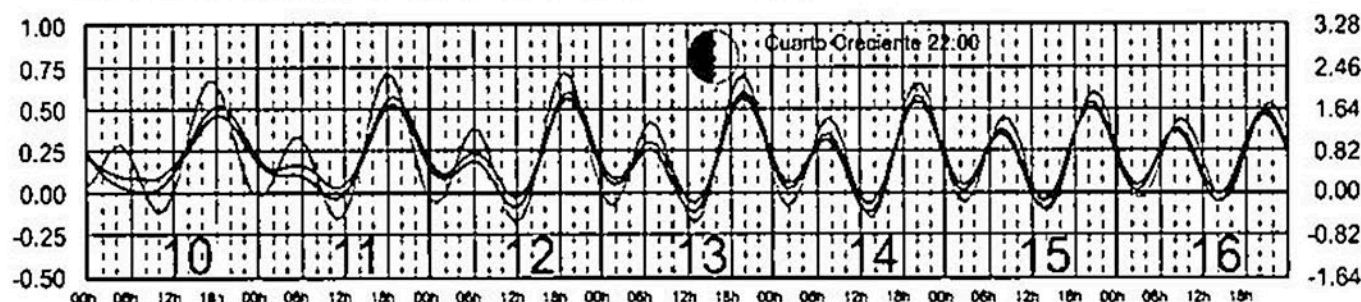
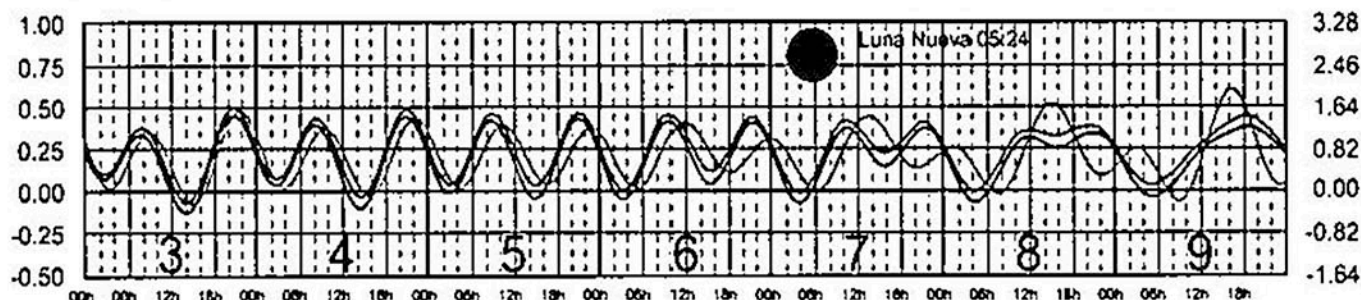

ABRIL, 2016

Hora del Meridiano 90°(W)

Plano de Referencia NBMI

L. CÁRDENAS, MICH. 
 ZIHUATANEJO, GRO. 
 ACAPULCO, GRO. 

METROS DOMINGO LUNES MARTES MIÉRCOLES JUEVES VIERNES SÁBADO PIES




OCTUBRE, 2016


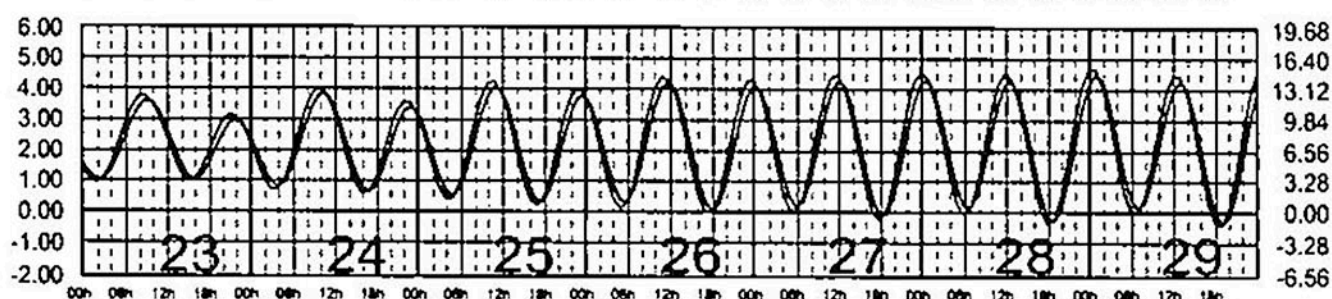
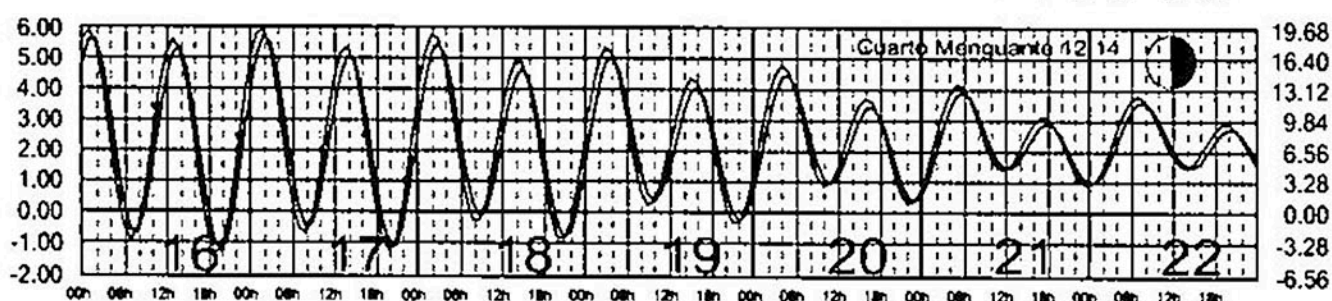
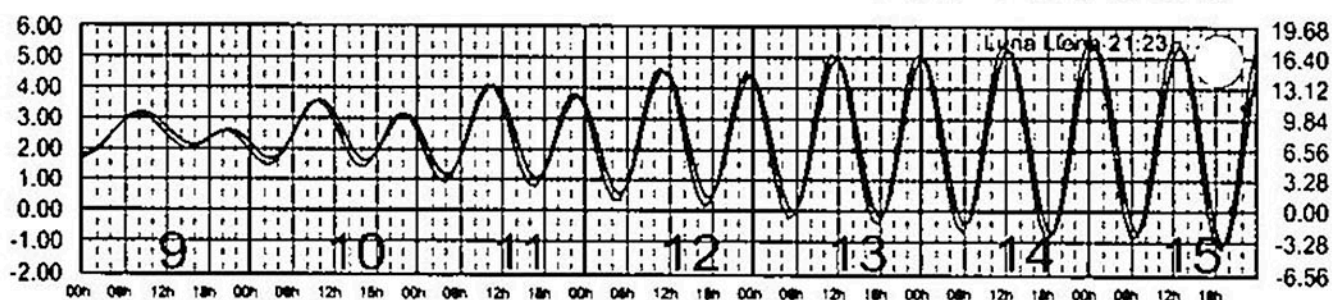
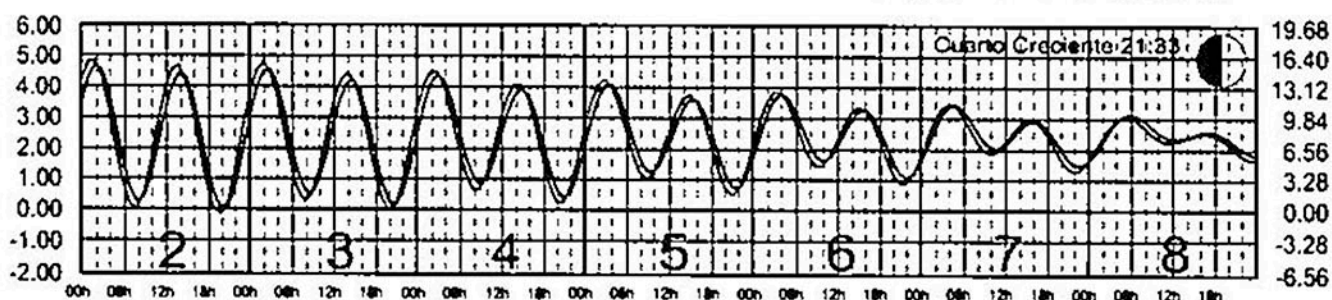

Hora del Meridiano 105°(W)
 Hora del Meridiano 120°(W)

Plano de Referencia NBMI

PTO. PEÑASCO, SON.
 SAN FELIPE, B.C.



METROS DOMINGO LUNES MARTES MIÉRCOLES JUEVES VIERNES SÁBADO PIES



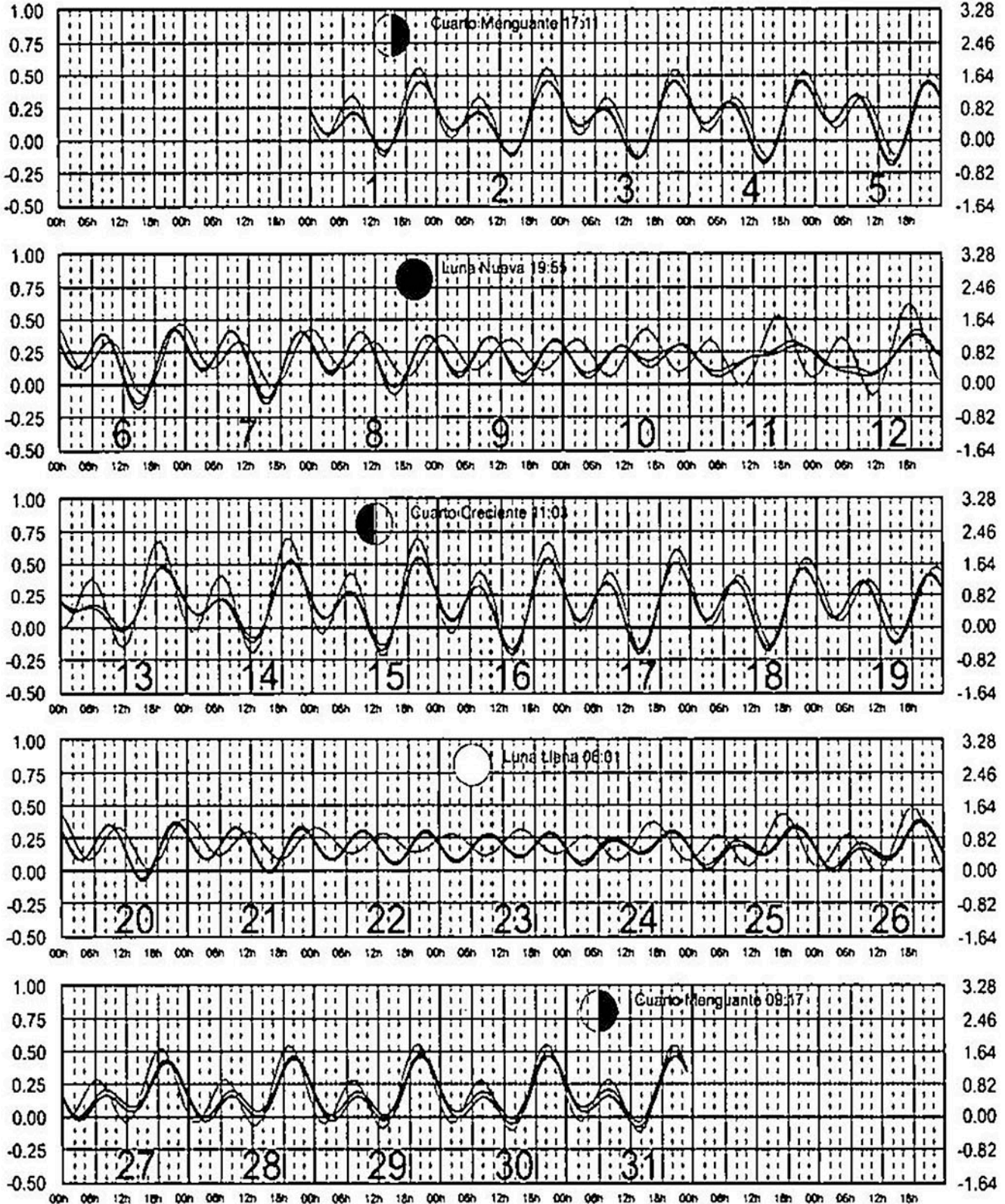
MARZO, 2016

Hora del Meridiano 90°(W)

Plano de Referencia NBM1

L. CÁRDENAS, MICH. ———
 ZIHUATANEJO, GRO. ———
 ACAPULCO, GRO. ———

METROS DOMINGO LUNES MARTES MIÉRCOLES JUEVES VIERNES SÁBADO PIES



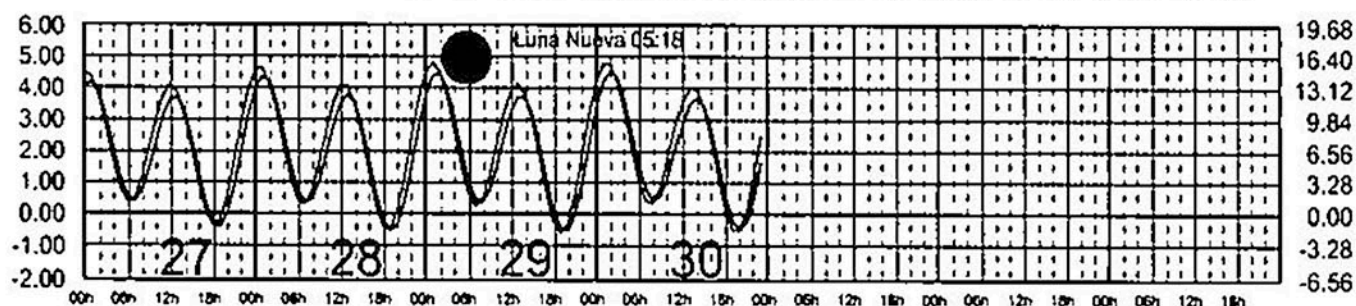
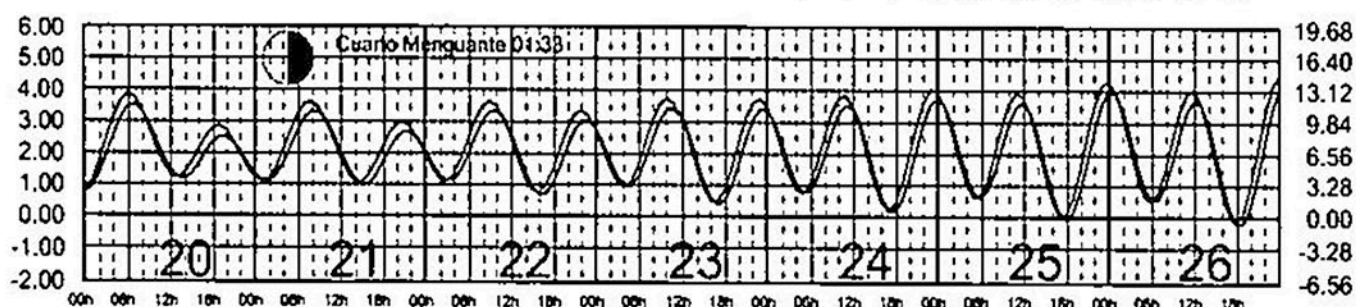
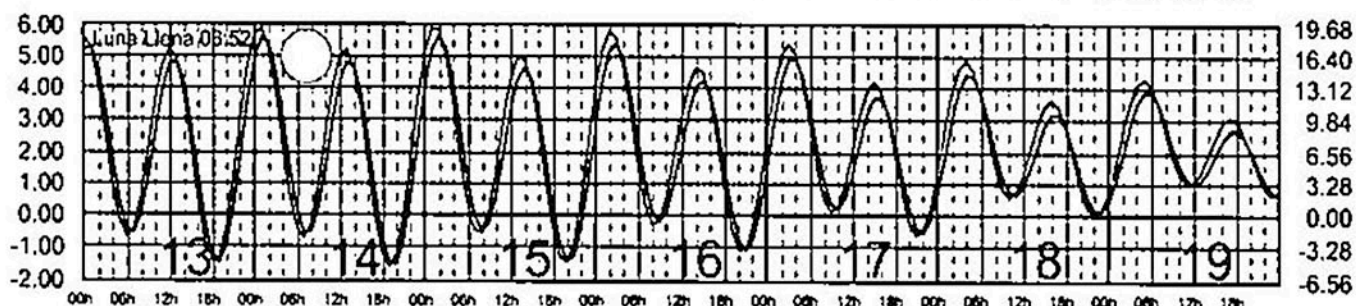
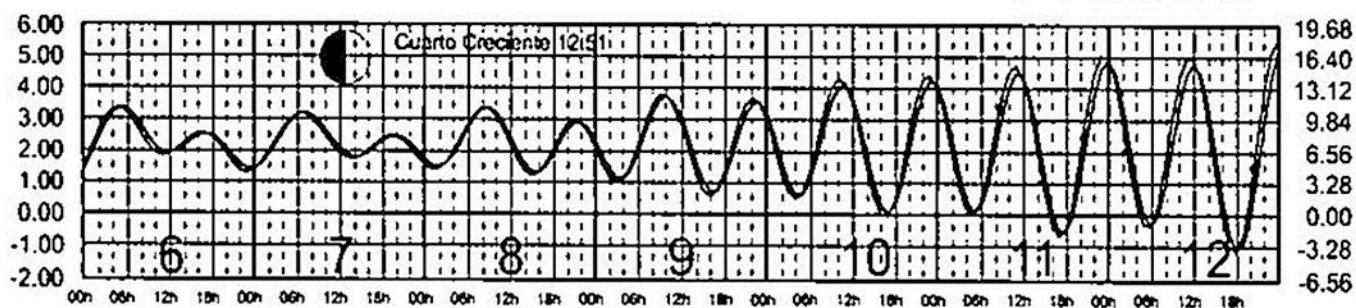
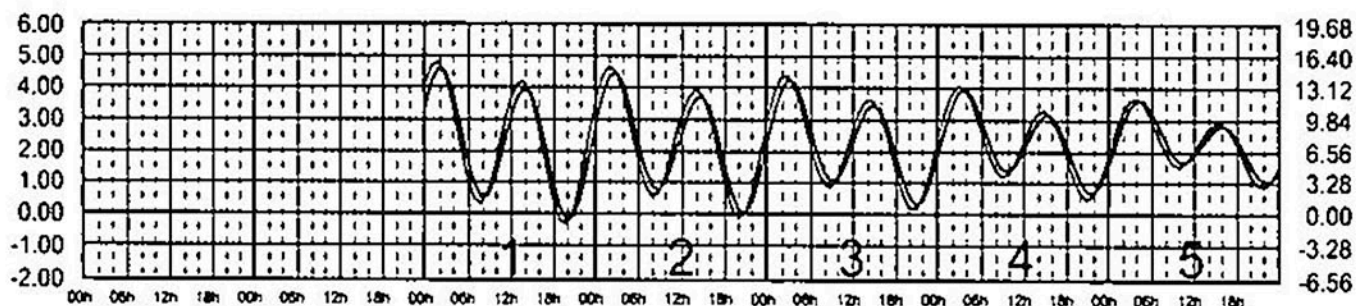
NOVIEMBRE, 2016

Hora del Meridiano 105°(W)
 Hora del Meridiano 120°(W)

Plano de Referencia NBMI

PTO. PEÑASCO, SON.
 SAN FELIPE, B.C.

METROS DOMINGO LUNES MARTES MIÉRCOLES JUEVES VIERNES SÁBADO PIES




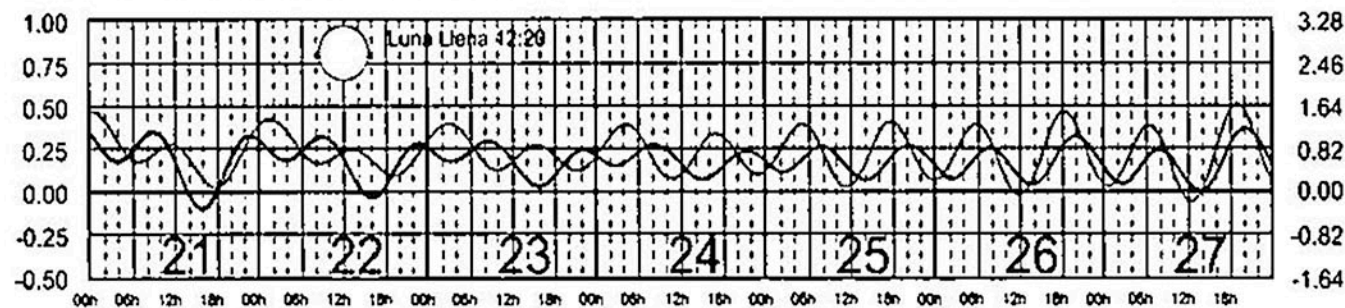
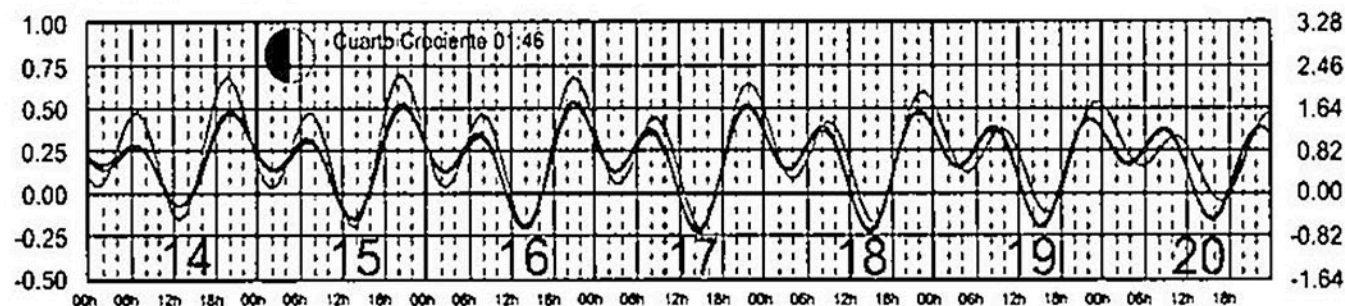
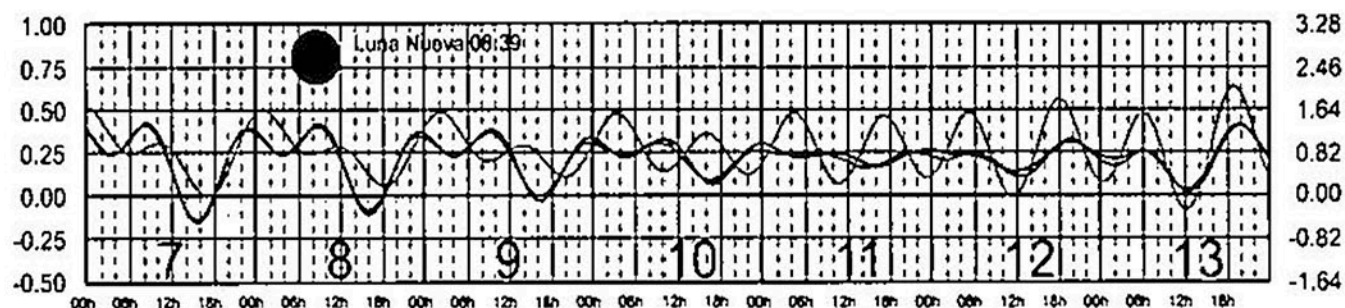
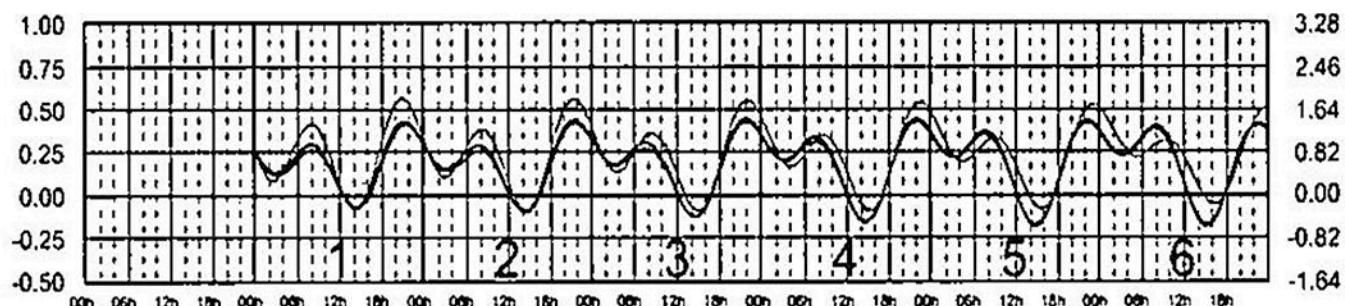
FEBRERO, 2016

Hora del Meridiano 90°(W)

Plano de Referencia NBM1

L. CÁRDENAS, MICH. ———
 ZIHUATANEJO, GRO. ———
 ACAPULCO, GRO. ———

METROS DOMINGO LUNES MARTES MIÉRCOLES JUEVES VIERNES SÁBADO PIES



DICIEMBRE, 2016

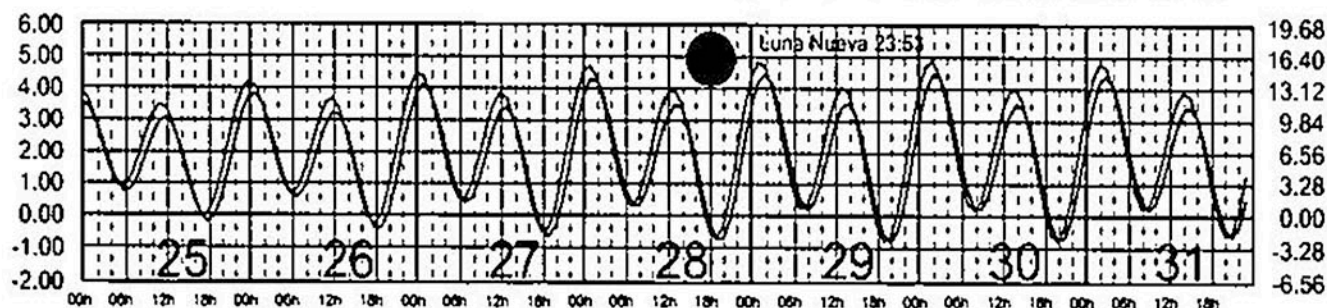
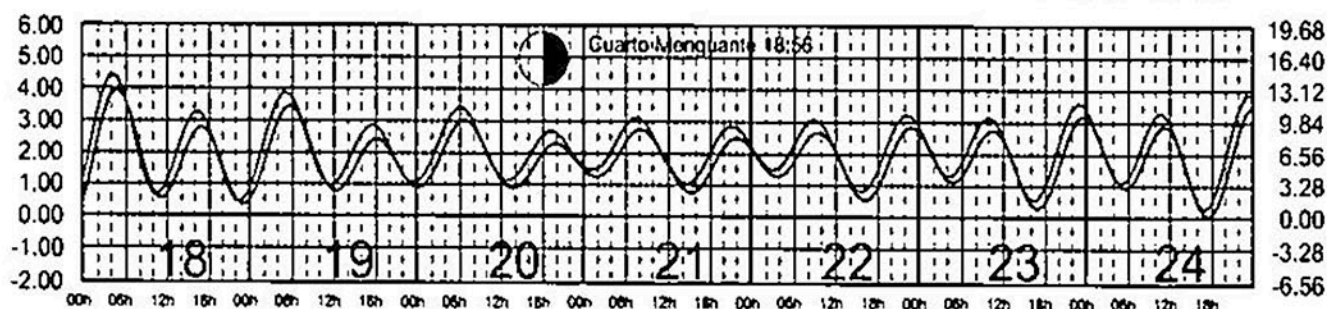
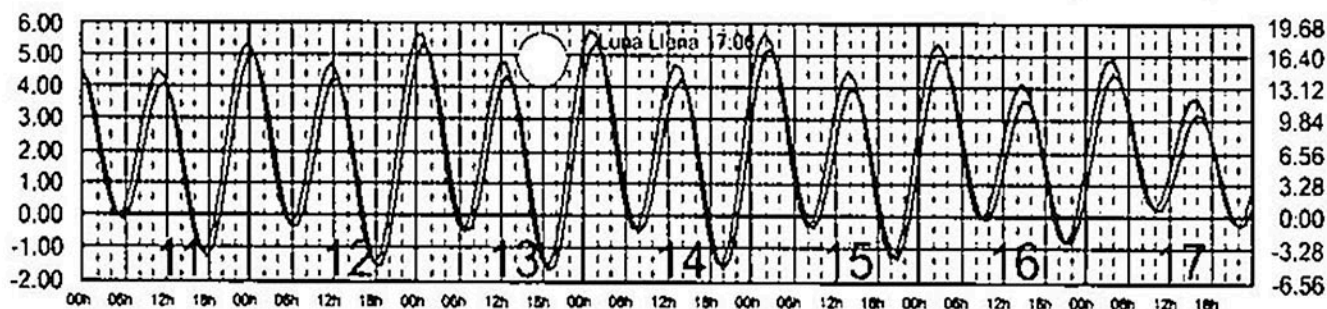
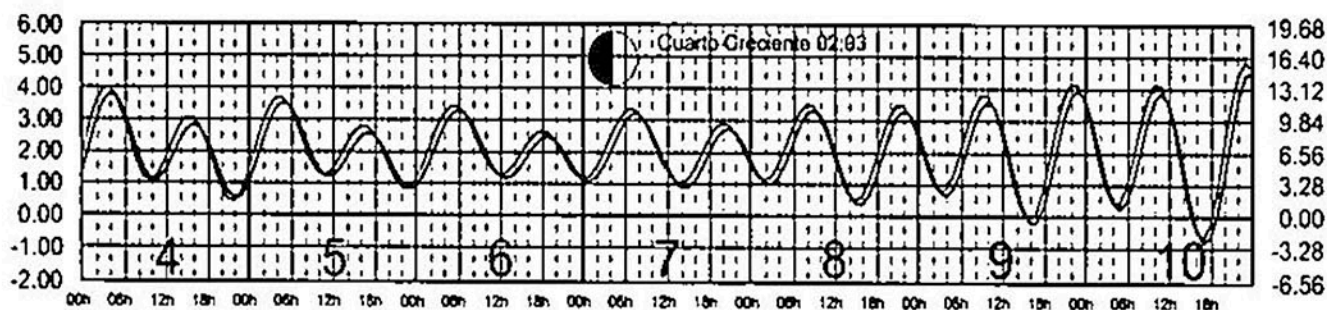
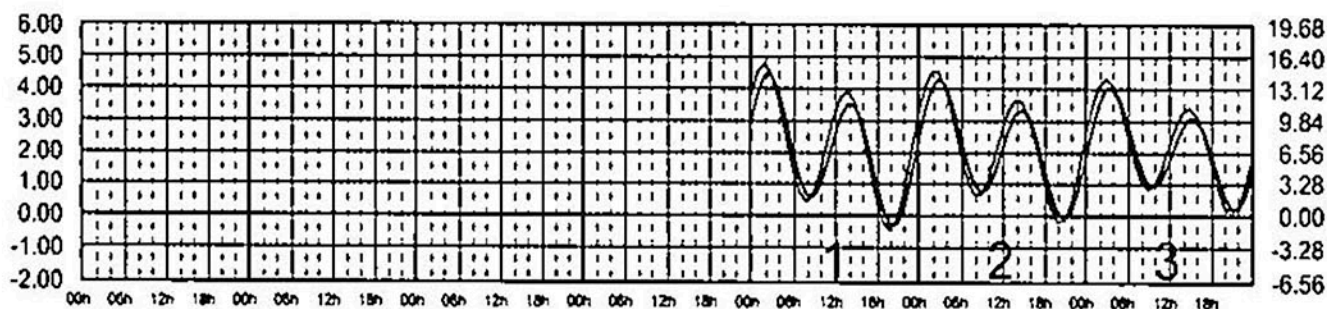
Hora del Meridiano 105°(W)
 Hora del Meridiano 120°(W)

Plano de Referencia NBMI

PTO. PEÑASCO, SON.
 SAN FELIPE, B.C.



METROS DOMINGO LUNES MARTES MIÉRCOLES JUEVES VIERNES SÁBADO PIES



ENERO, 2016


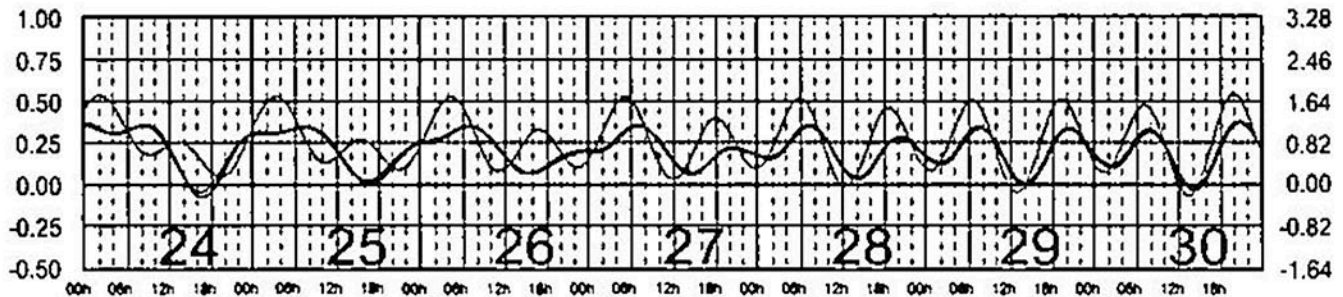
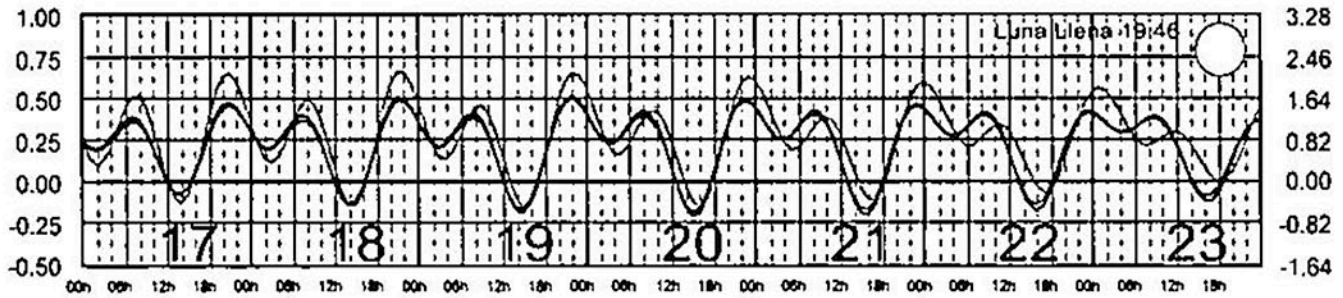
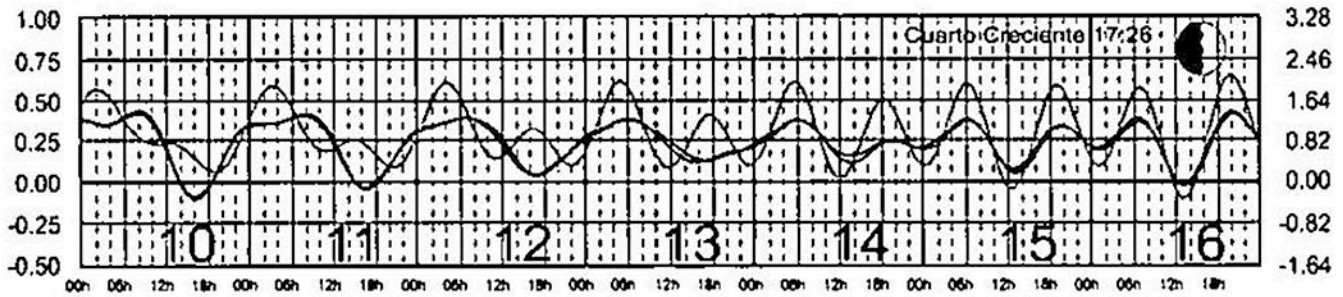
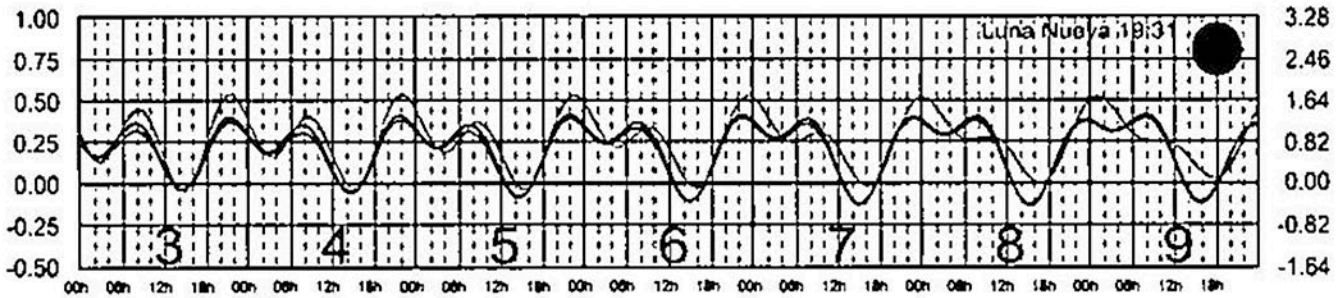

Hora del Meridiano 90°(W)

Plano de Referencia NBMI

L. CÁRDENAS, MICH.
ZIHUATANEJO, GRO.
ACAPULCO, GRO.





METROS DOMINGO LUNES MARTES MIÉRCOLES JUEVES VIERNES SÁBADO PIES




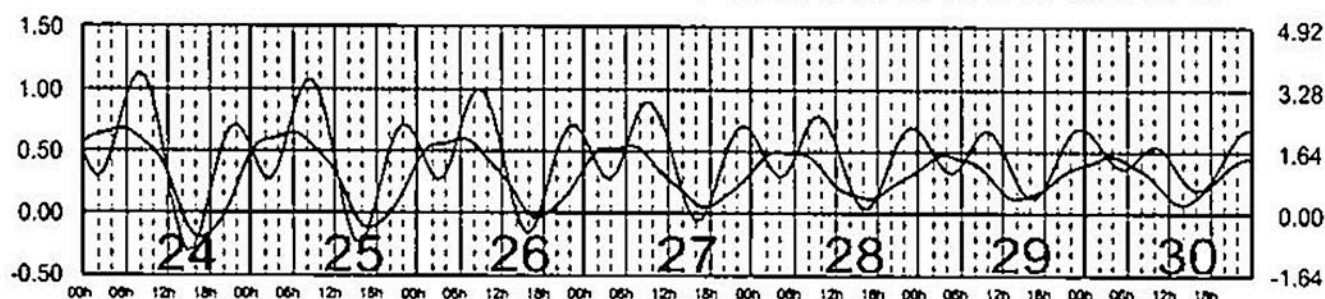
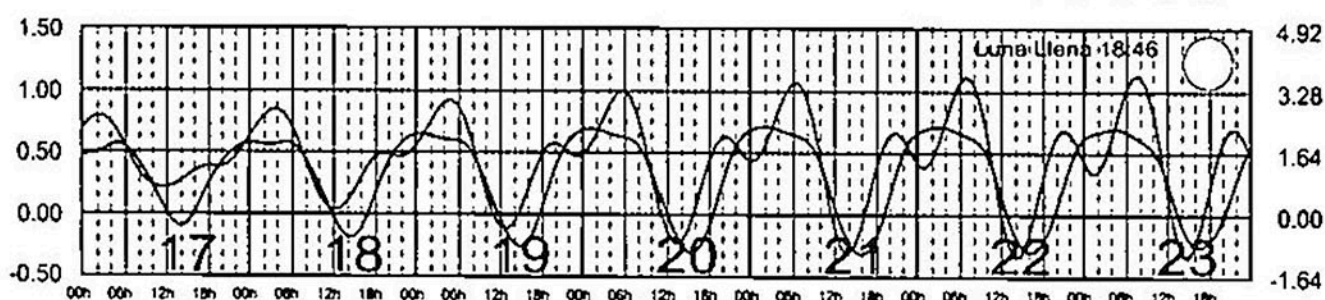
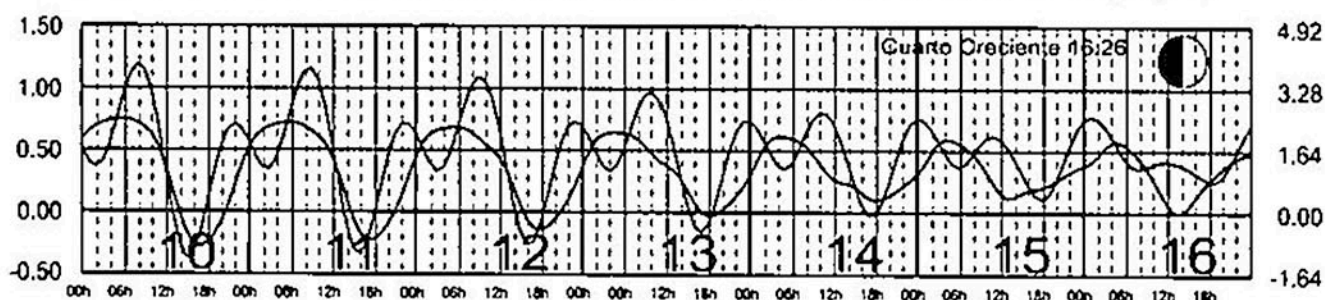
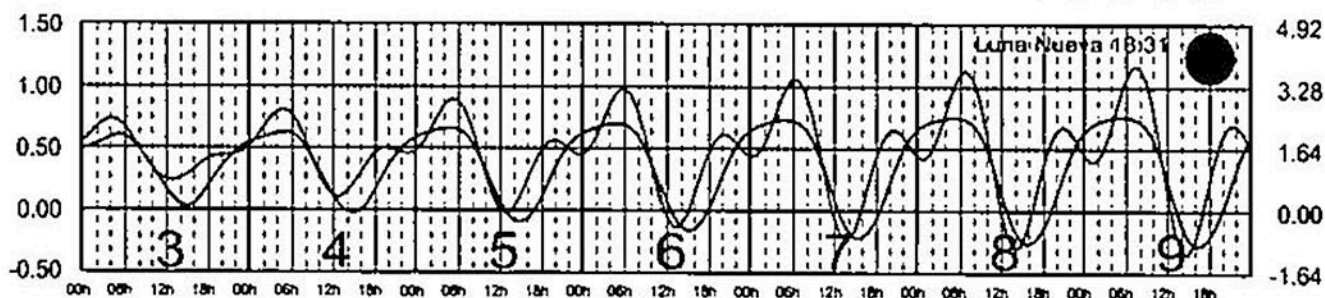
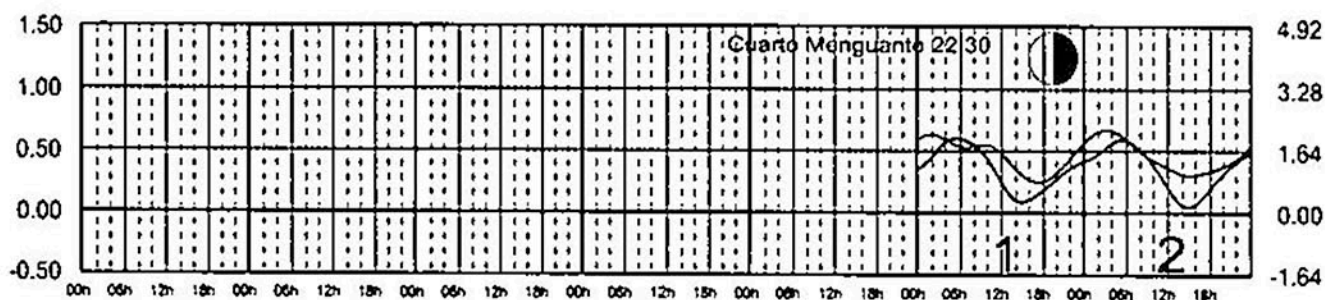
ENERO, 2016

Hora del Meridiano 105°(W)

Plano de Referencia NBMI

SANTA ROSALÍA, B.C.S. 
 PICHILINGUE, B.C.S. 

METROS DOMINGO LUNES MARTES MIÉRCOLES JUEVES VIERNES SÁBADO PIES




DICIEMBRE, 2016

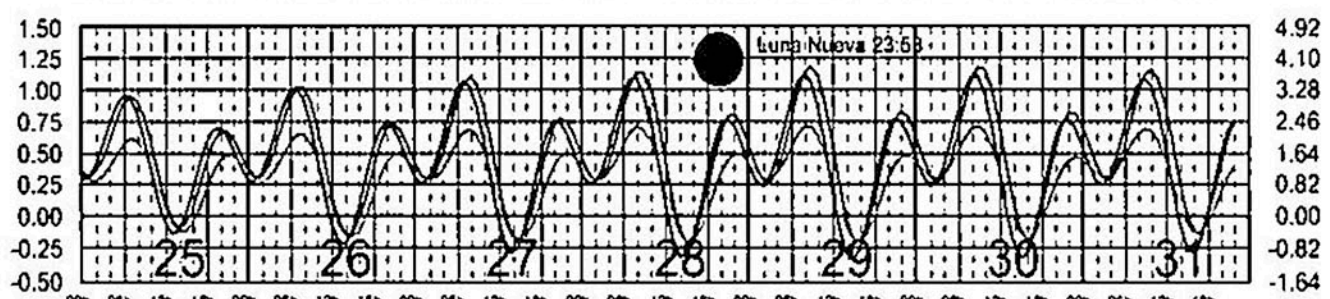
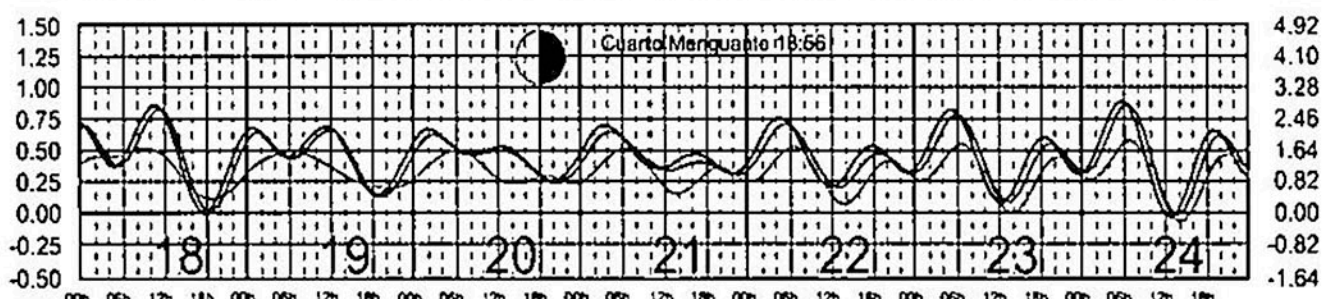
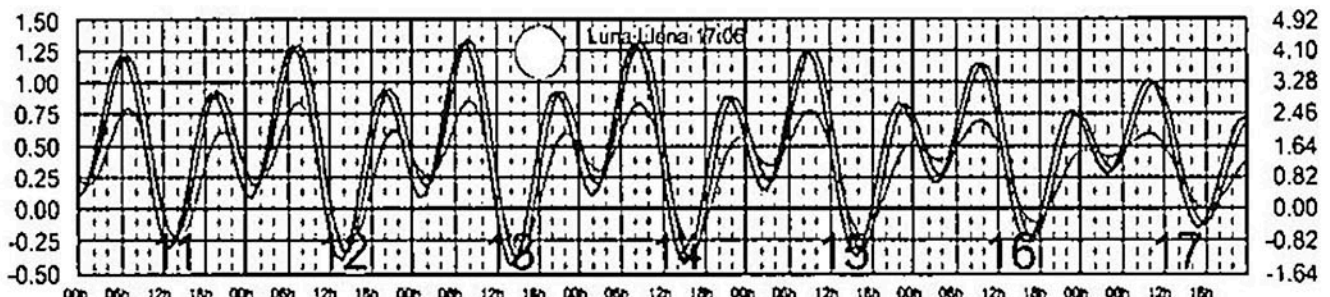
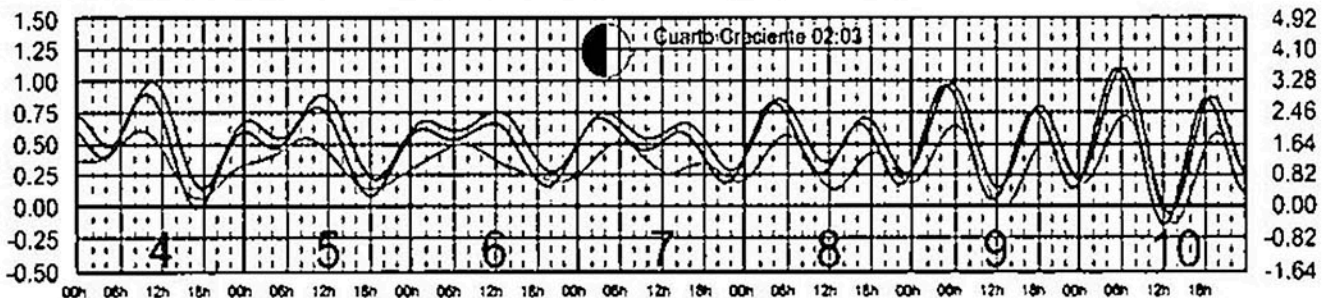
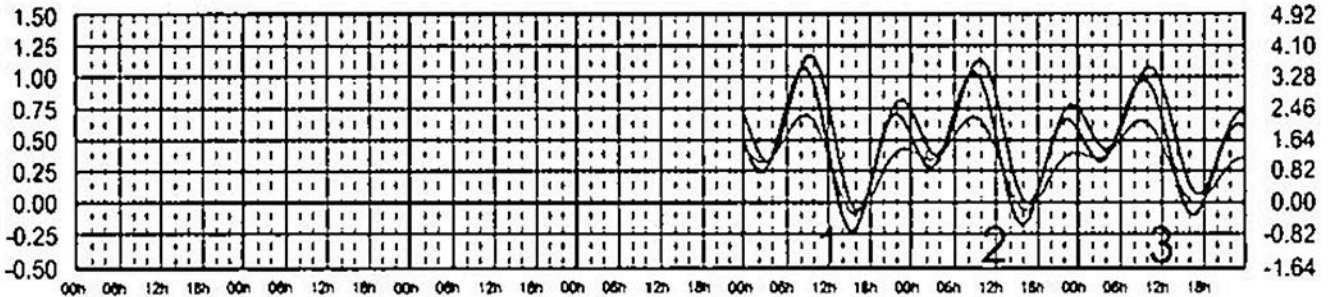
Hora del Meridiano 105°(W)
 Hora del Meridiano 90°(W)
 Hora del Meridiano 90°(W)

Plano de Referencia NBMI

SAN BLAS, NAY.
 PTO. VALLARTA, JAL.
 MANZANILLO, COL.



METROS DOMINGO LUNES MARTES MIÉRCOLES JUEVES VIERNES SÁBADO PIES



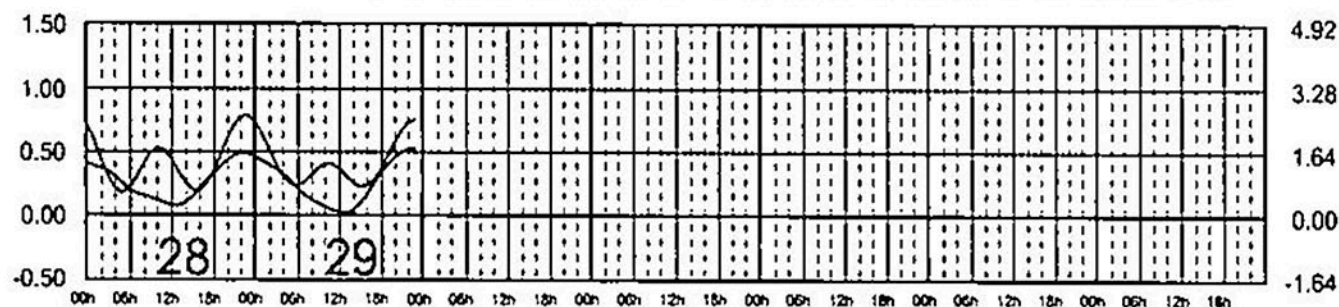
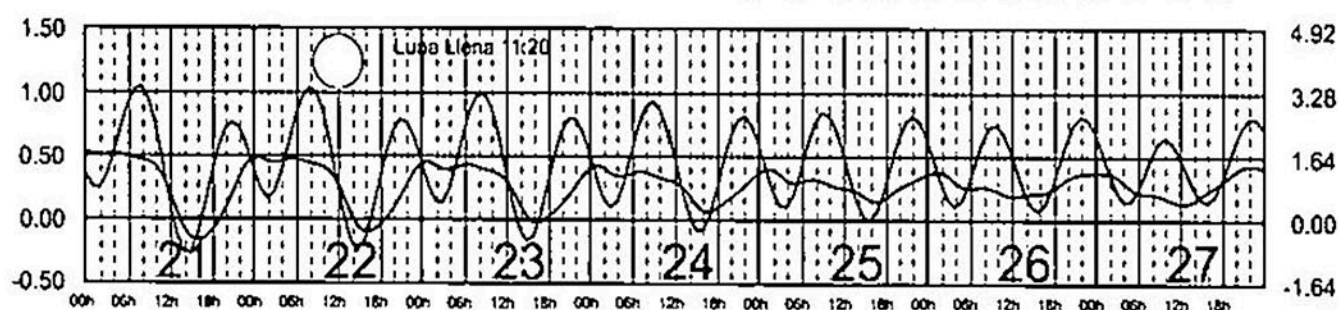
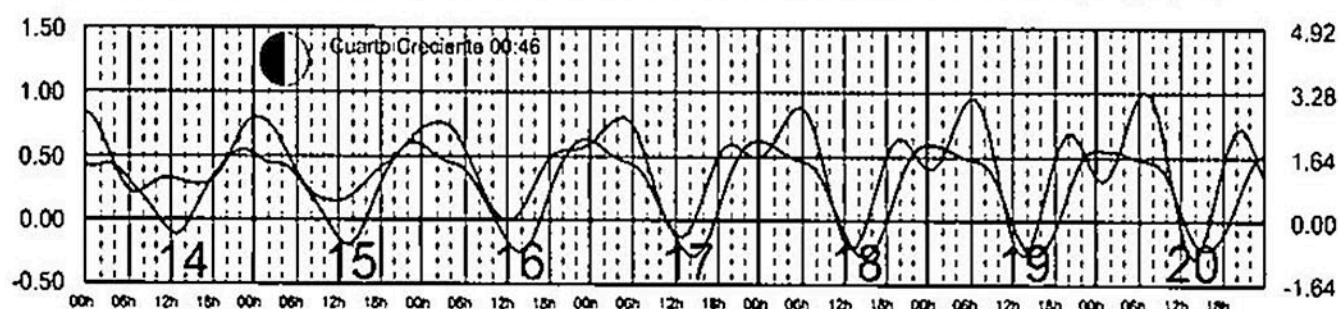
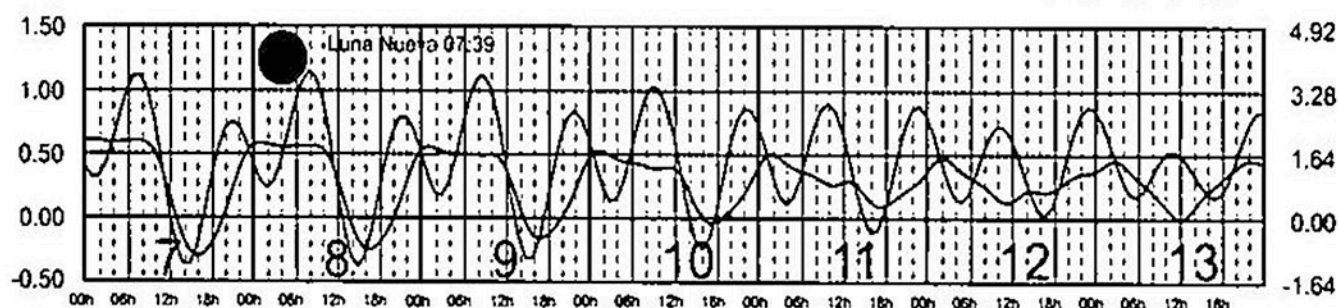
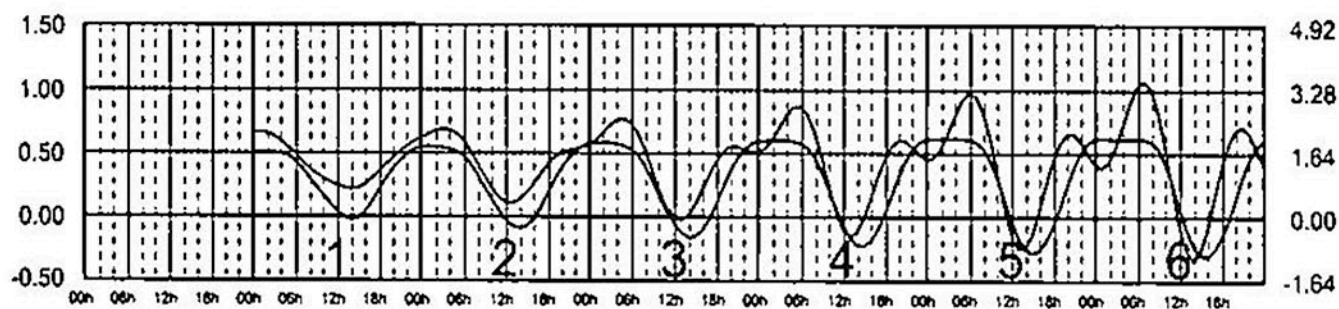
FEBRERO, 2016

Hora del Meridiano 105°(W)

Plano de Referencia NBM1

SANTA ROSALÍA, B.C.S. ———
PICHILINGUE, B.C.S. ———

METROS DOMINGO LUNES MARTES MIÉRCOLES JUEVES VIERNES SÁBADO PIES



NOVIEMBRE, 2016

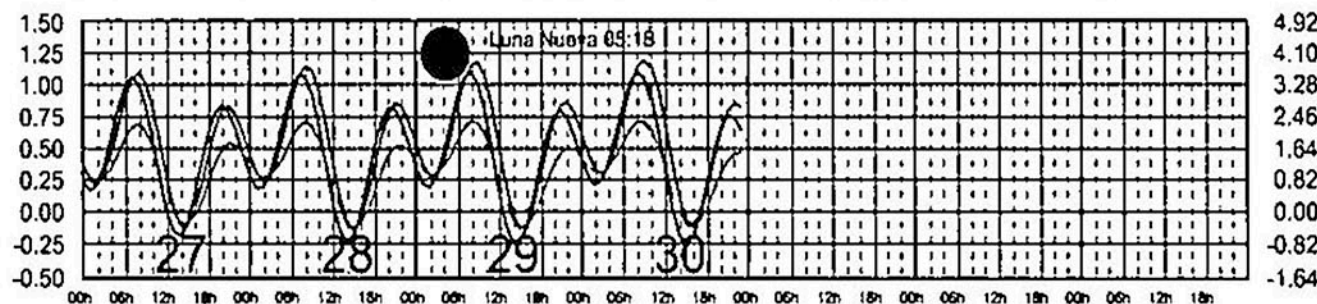
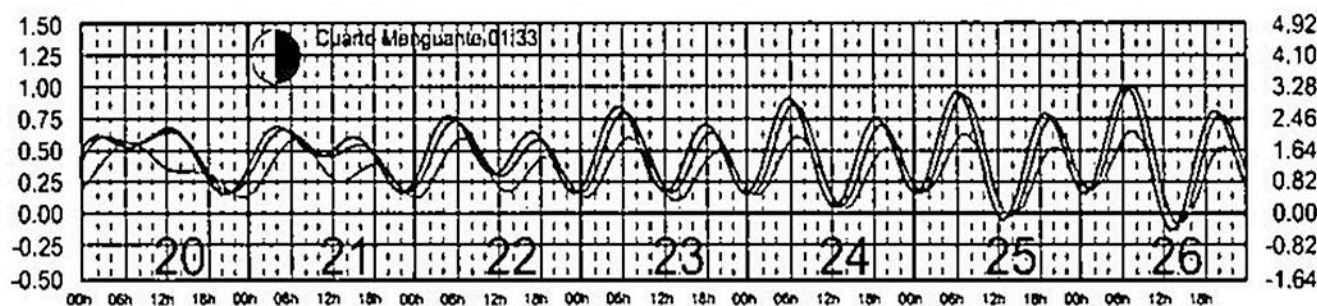
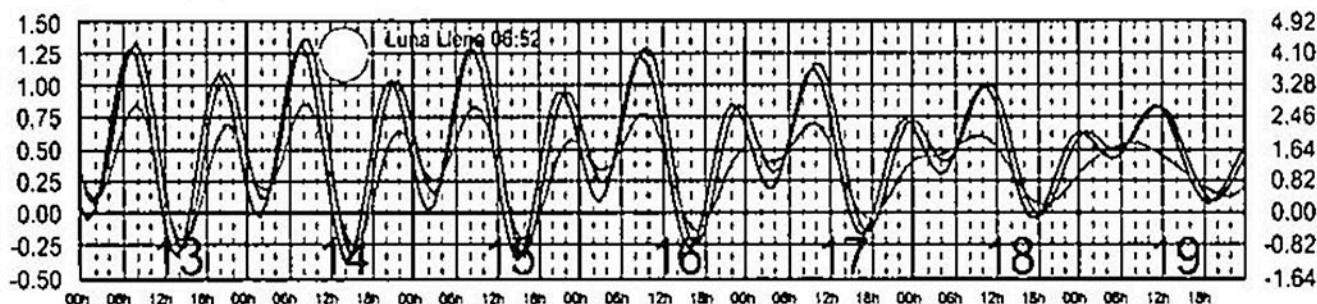
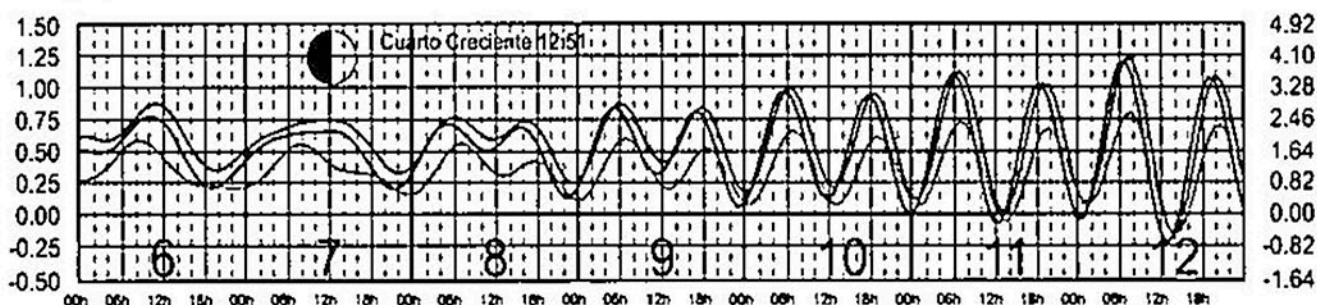
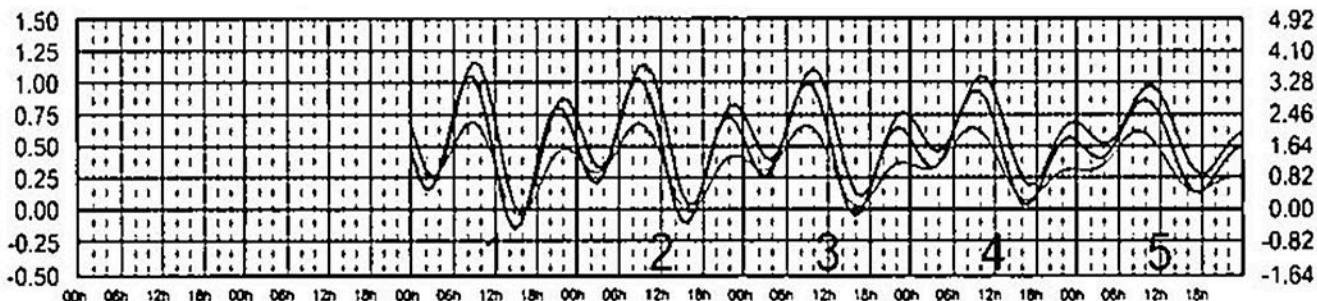
Hora del Meridiano 105°(W)
 Hora del Meridiano 90°(W)
 Hora del Meridiano 90°(W)

Plano de Referencia NBMI

SAN BLAS, NAY.
 PTO. VALLARTA, JAL.
 MANZANILLO, COL.



METROS DOMINGO LUNES MARTES MIÉRCOLES JUEVES VIERNES SÁBADO PIES



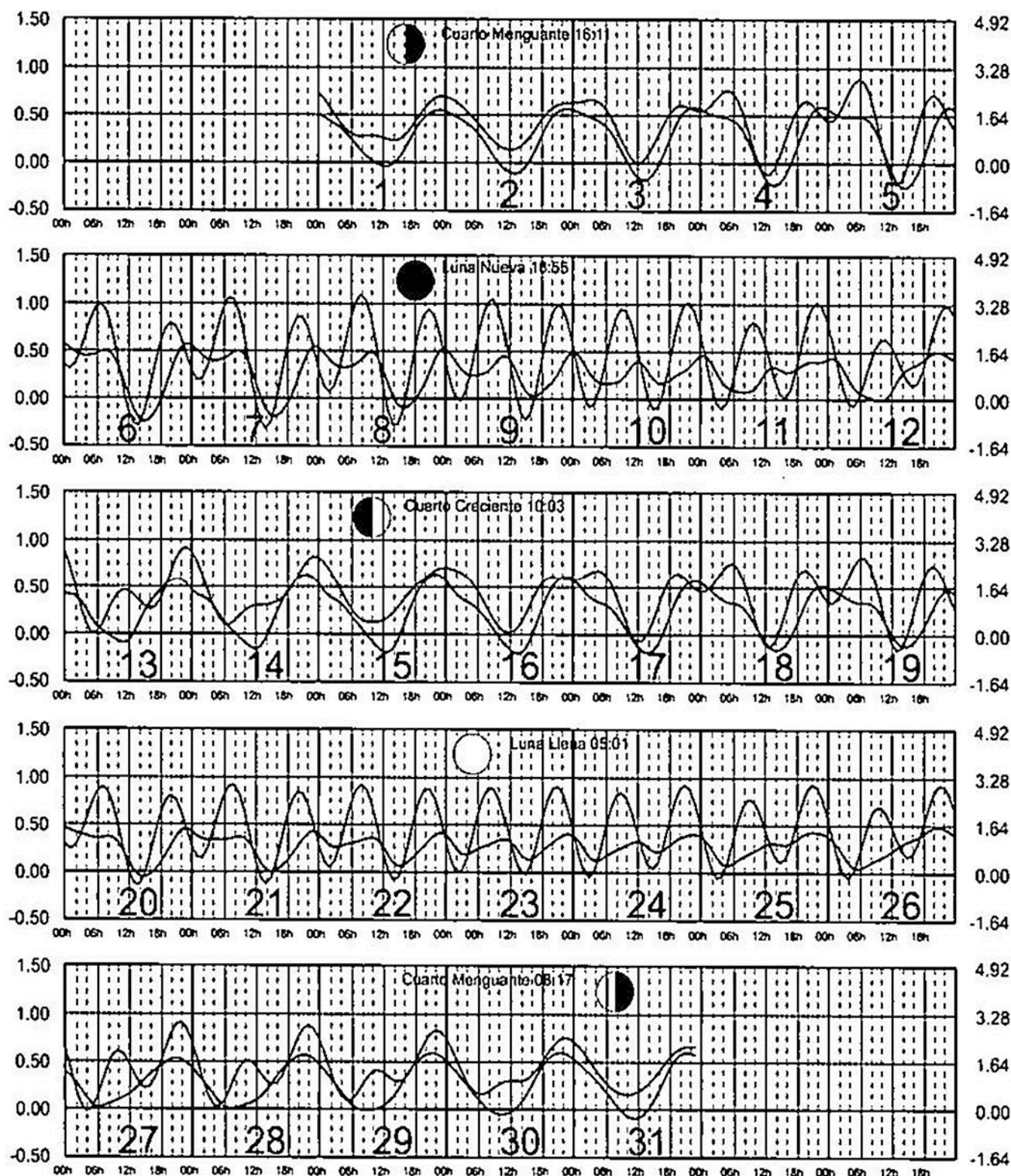
MARZO, 2016

Hora del Meridiano 105°(W)

Plano de Referencia NBMI

SANTA ROSALÍA, B.C.S. ———
PICHILINGUE, B.C.S. ———

METROS DOMINGO LUNES MARTES MIÉRCOLES JUEVES VIERNES SÁBADO PIES



OCTUBRE, 2016


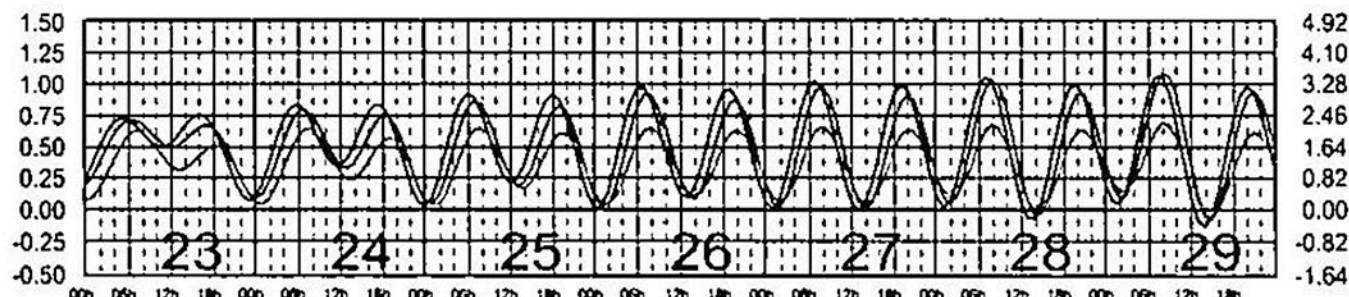
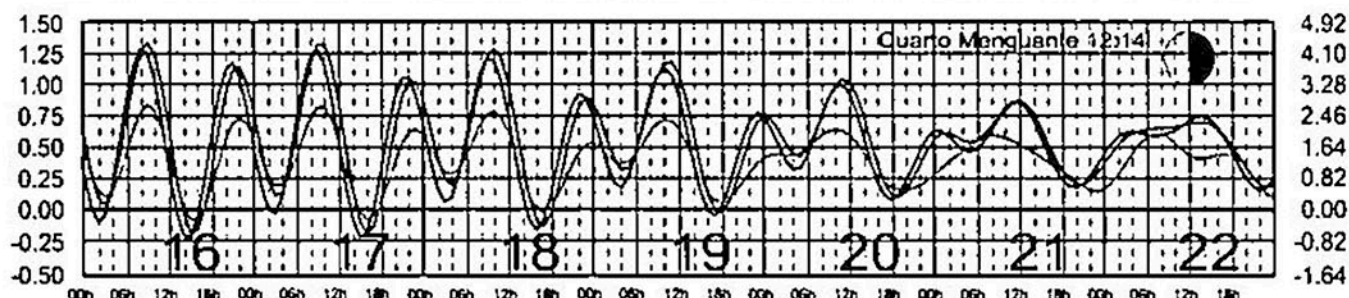
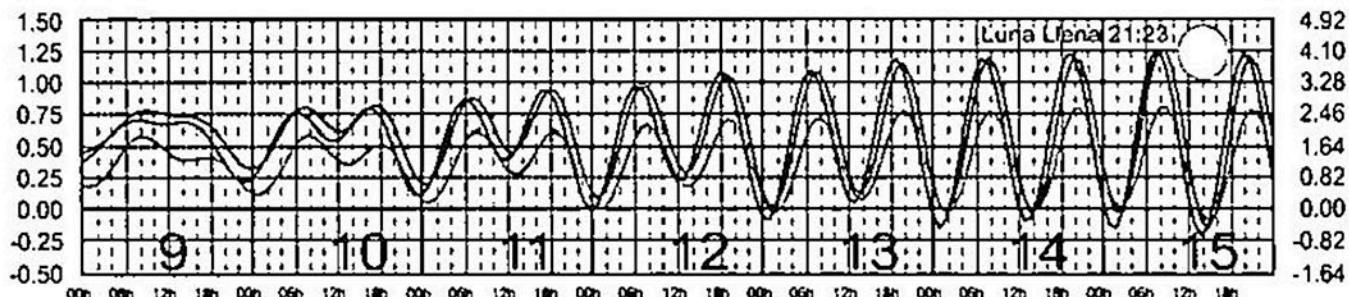
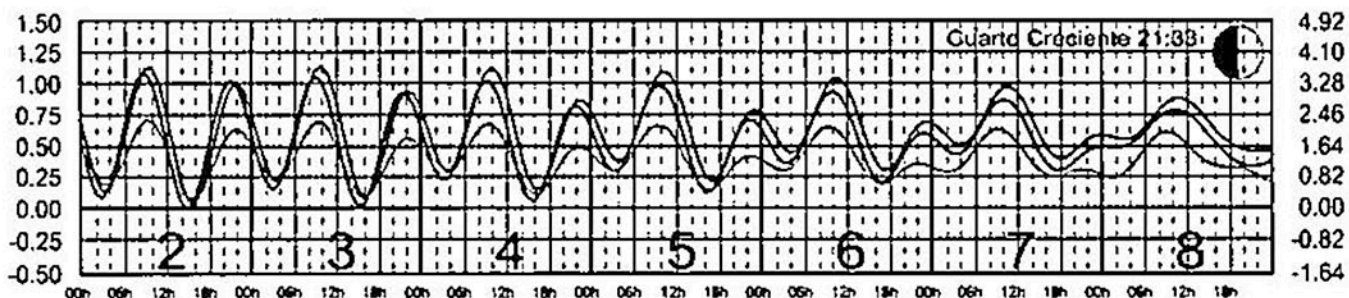

Hora del Meridiano 105°(W)
 Hora del Meridiano 90°(W)
 Hora del Meridiano 90°(W)

Plano de Referencia NBMI

SAN BLAS, NAY.
 PTO. VALLARTA, JAL.
 MANZANILLO, COL.



METROS DOMINGO LUNES MARTES MIÉRCOLES JUEVES VIERNES SÁBADO PIES



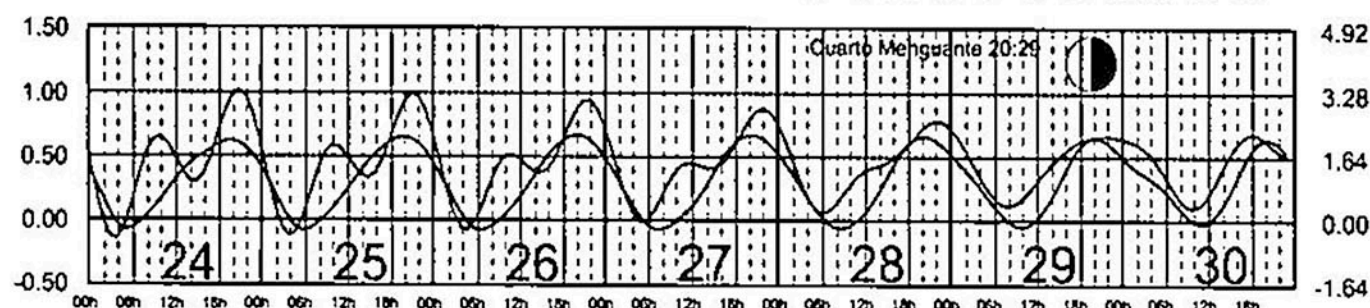
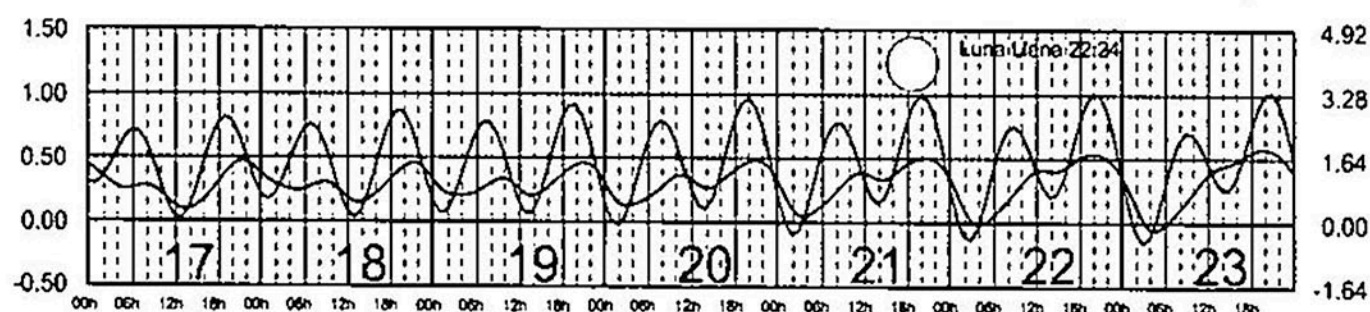
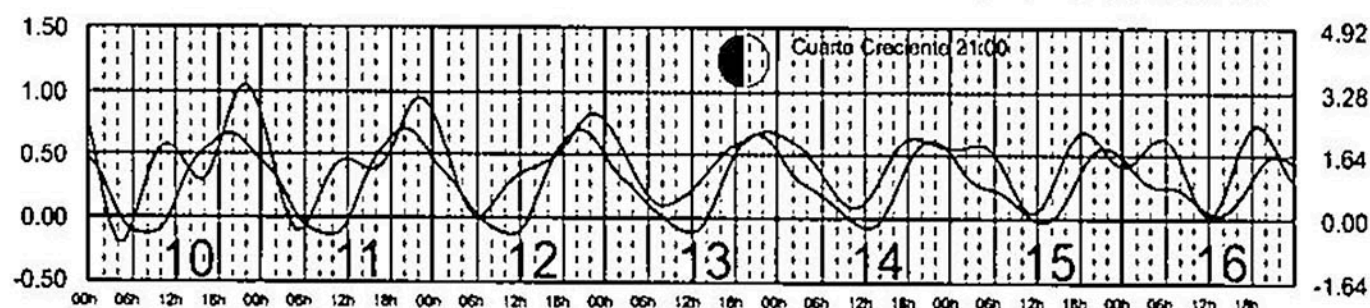
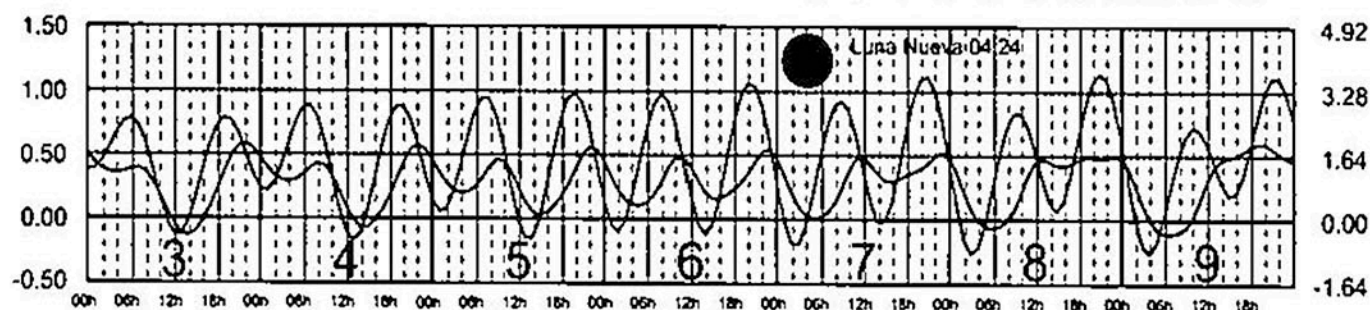
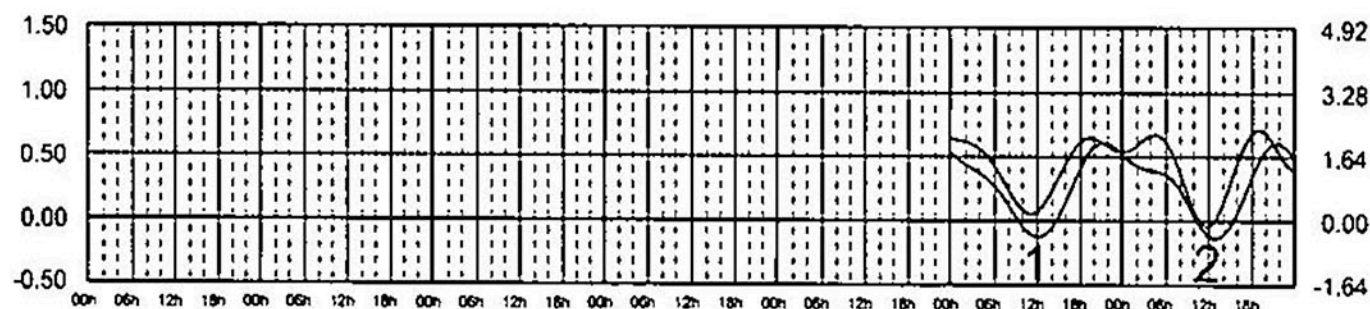
ABRIL, 2016

Hora del Meridiano 105°(W)

Plano de Referencia NBMI

SANTA ROSALÍA, B.C.S. ———
 PICHILINGUE, B.C.S. ———

METROS DOMINGO LUNES MARTES MIÉRCOLES JUEVES VIERNES SÁBADO PIES



SEPTIEMBRE, 2016

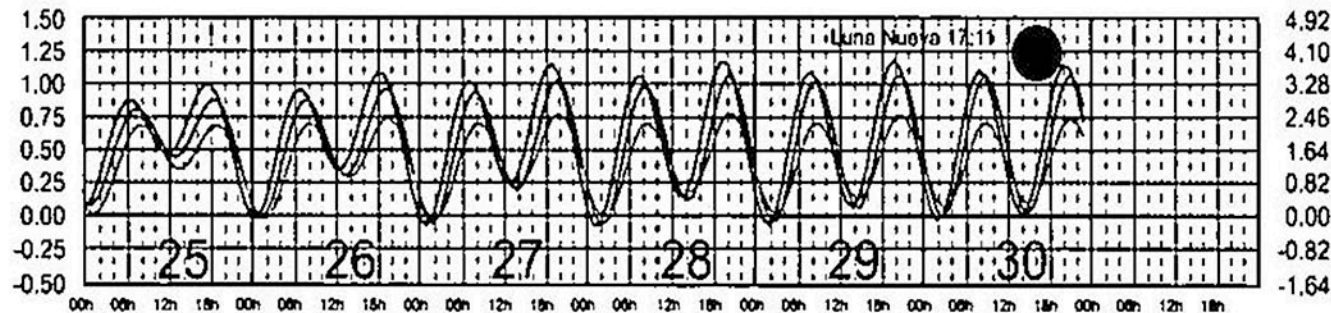
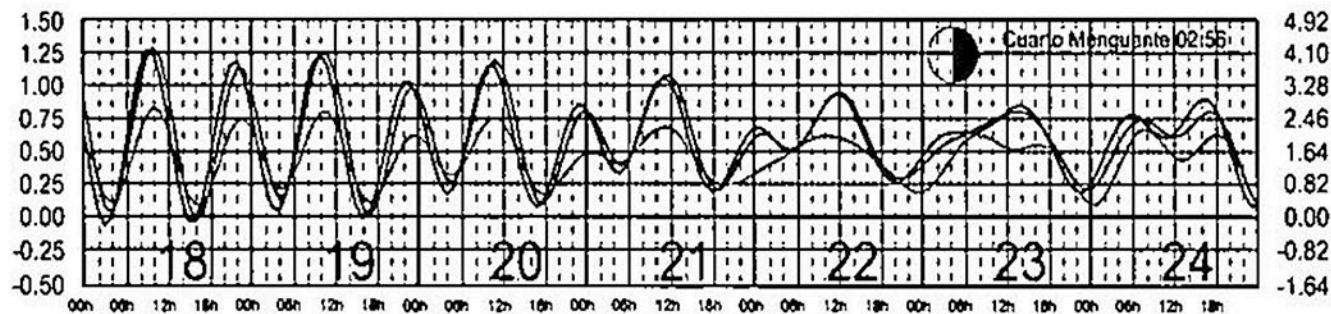
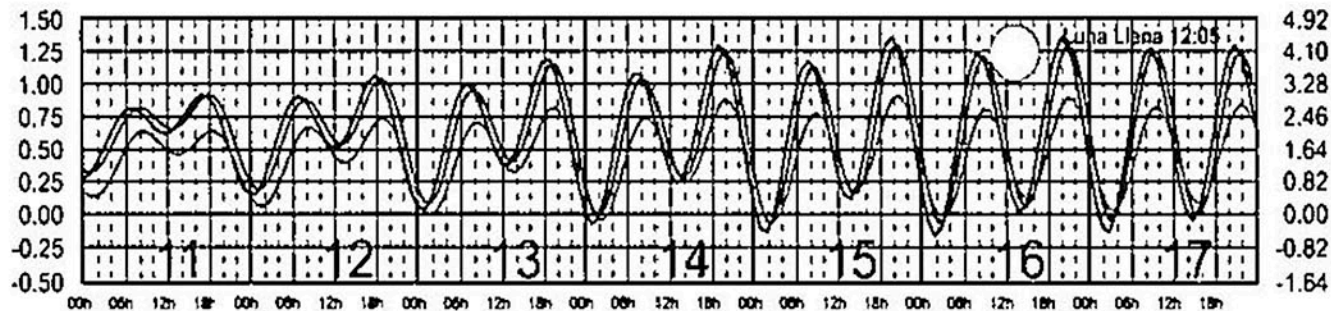
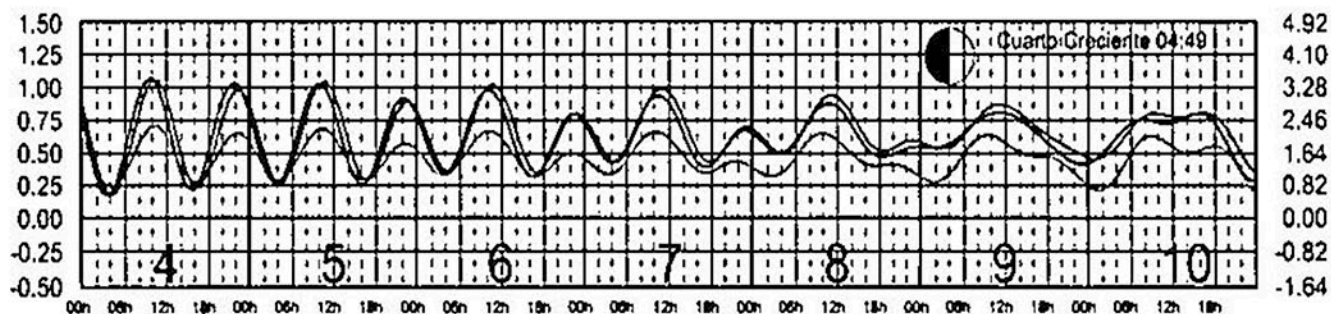
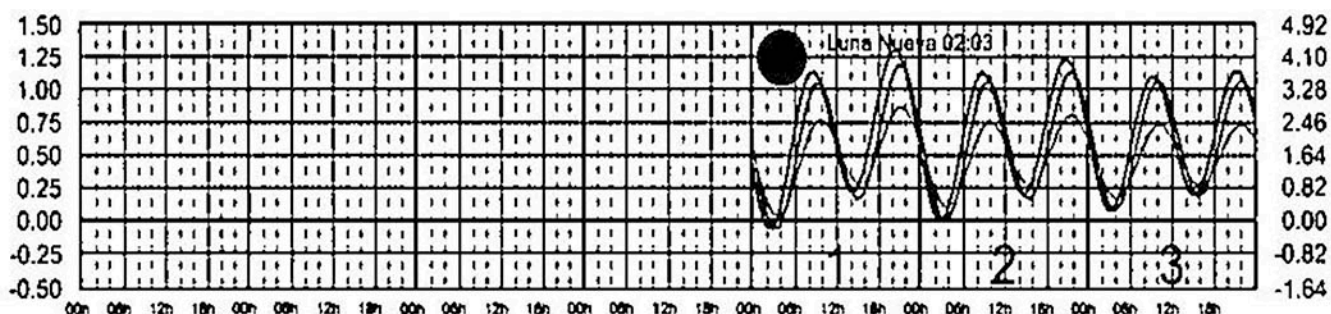
Hora del Meridiano 105°(W)
 Hora del Meridiano 90°(W)
 Hora del Meridiano 90°(W)

Plano de Referencia NBMI

SAN BLAS, NAY.
 PTO. VALLARTA, JAL.
 MANZANILLO, COL.



METROS DOMINGO LUNES MARTES MIÉRCOLES JUEVES VIERNES SÁBADO PIES



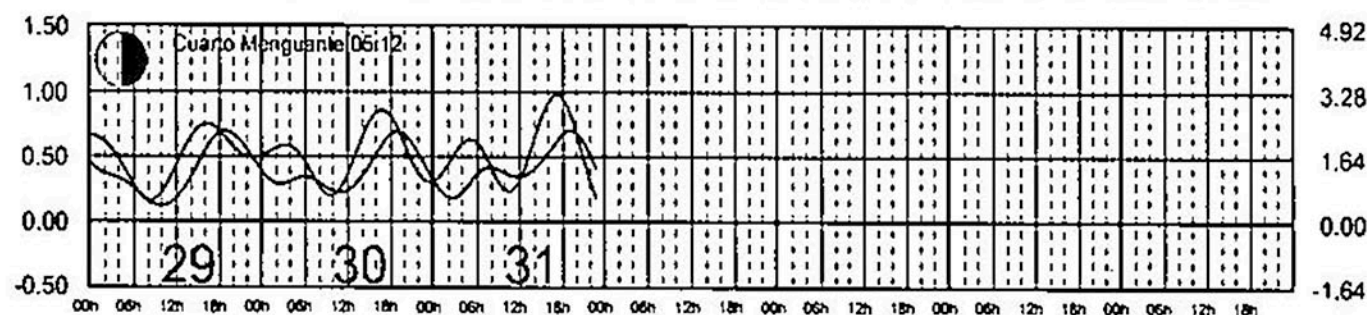
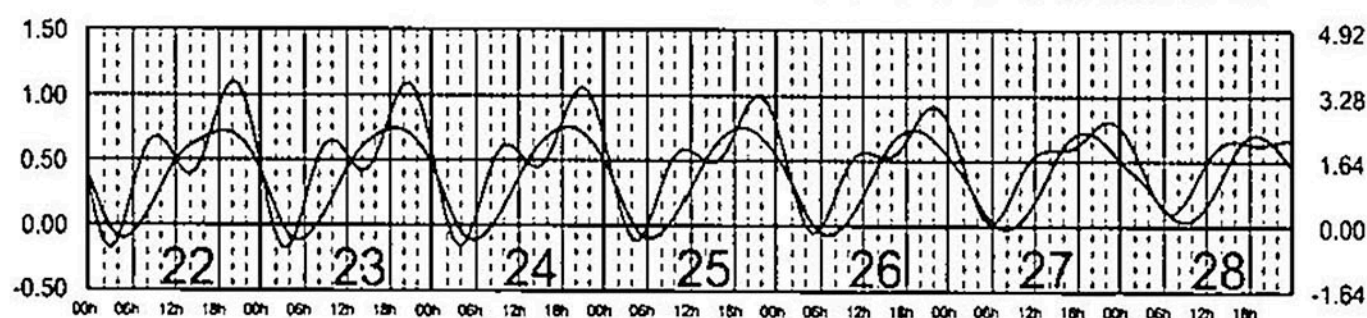
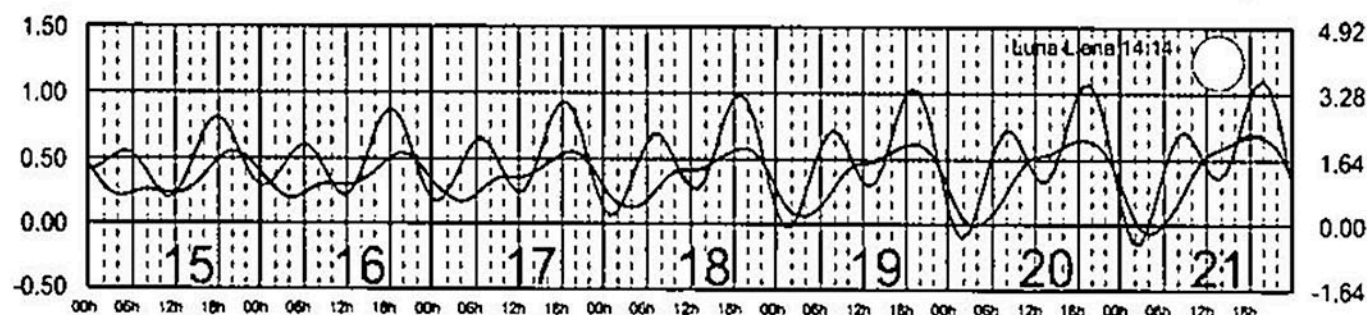
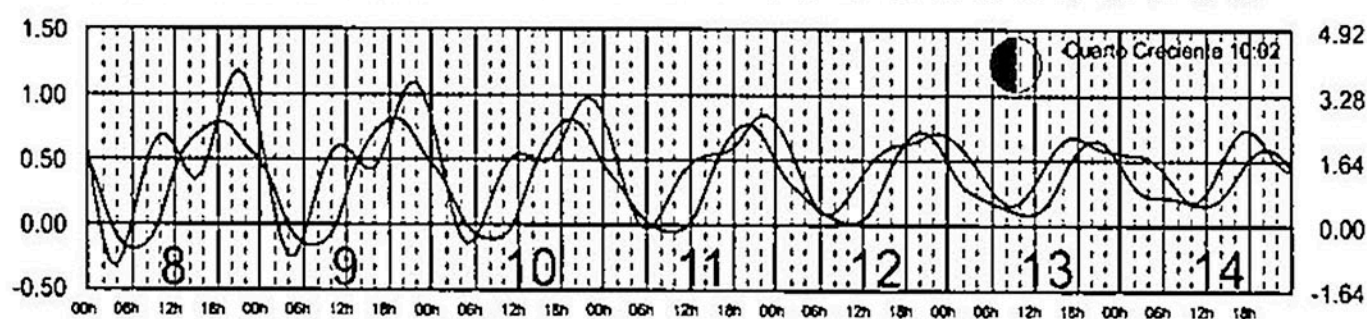
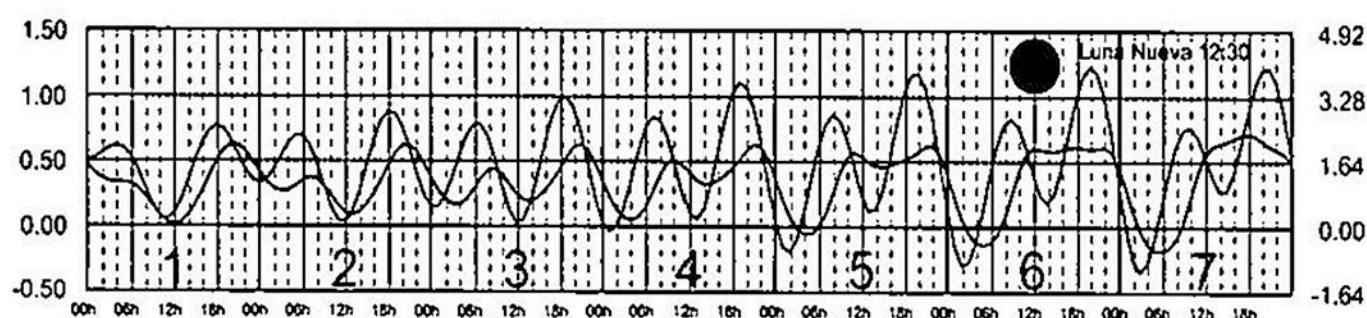
MAYO, 2016

Hora del Meridiano 105°(W)

Plano de Referencia NBMI

SANTA ROSALÍA, B.C.S. ———
PICHILINGUE, B.C.S. ———

METROS DOMINGO LUNES MARTES MIÉRCOLES JUEVES VIERNES SÁBADO PIES

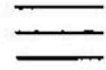


AGOSTO, 2016

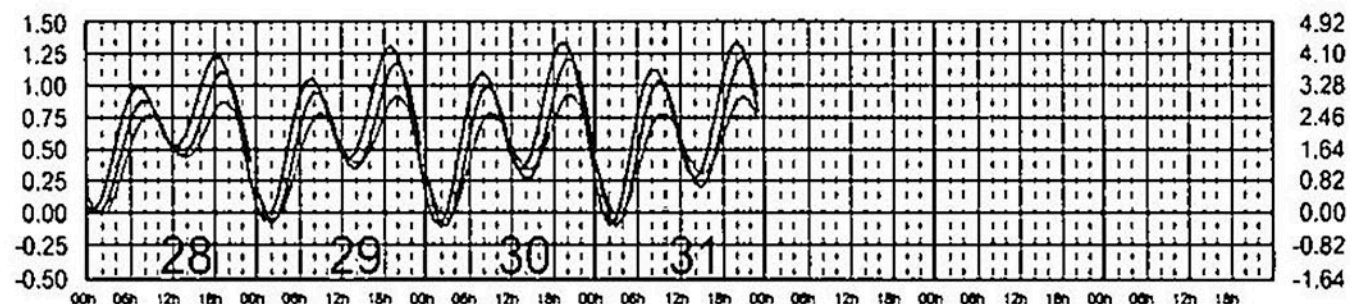
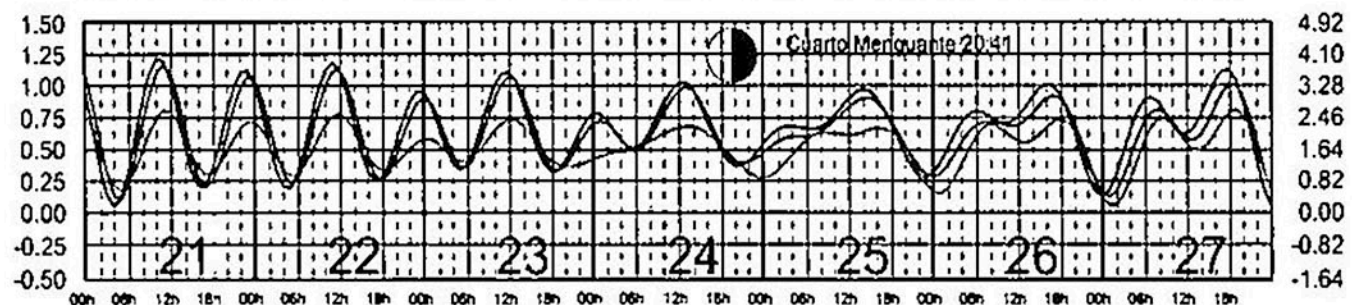
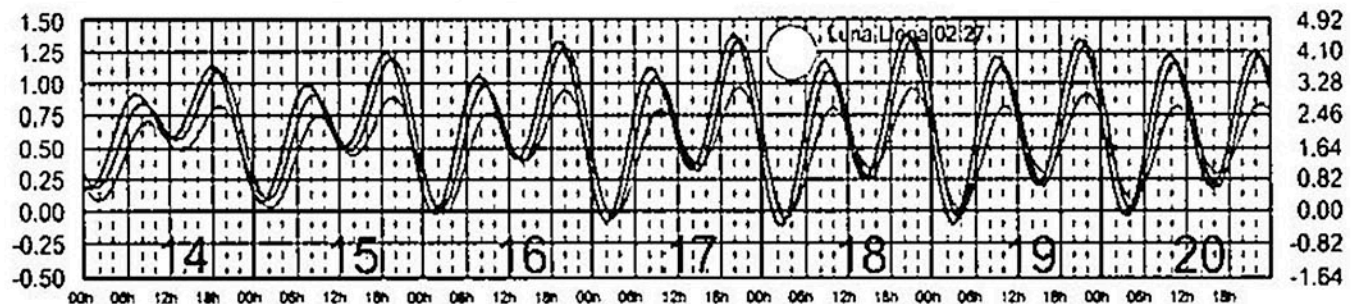
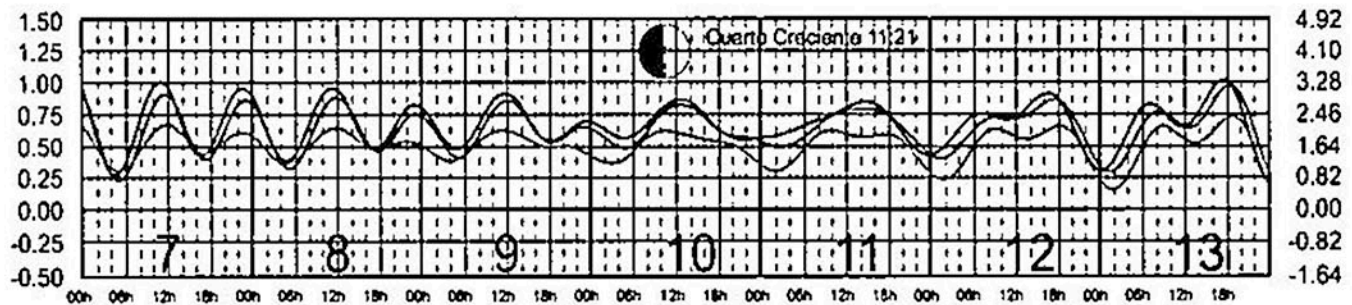
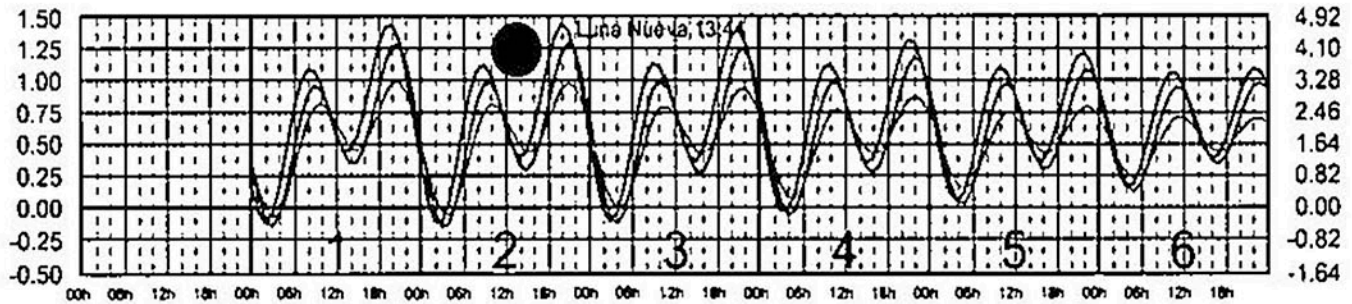
Hora del Meridiano 105°(W)
 Hora del Meridiano 90°(W)
 Hora del Meridiano 90°(W)

Plano de Referencia NBMI

SAN BLAS, NAY.
 PTO. VALLARTA, JAL.
 MANZANILLO, COL.



METROS DOMINGO LUNES MARTES MIÉRCOLES JUEVES VIERNES SÁBADO PIES



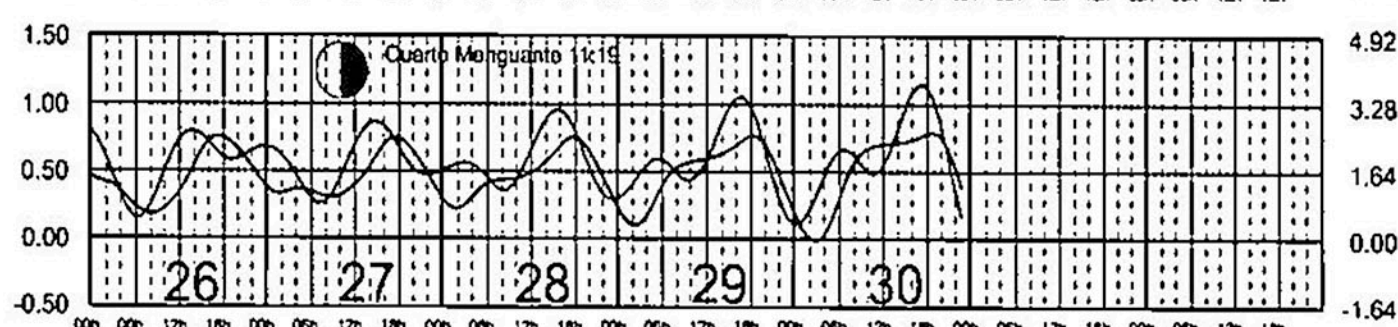
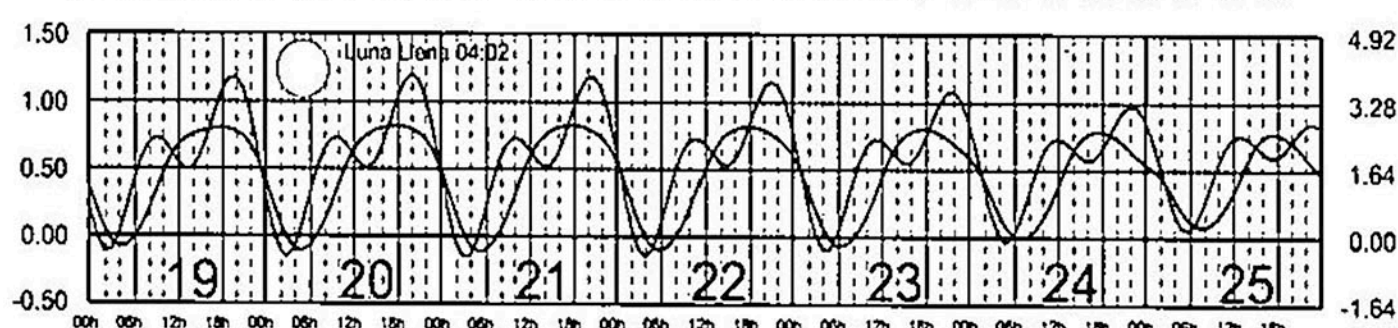
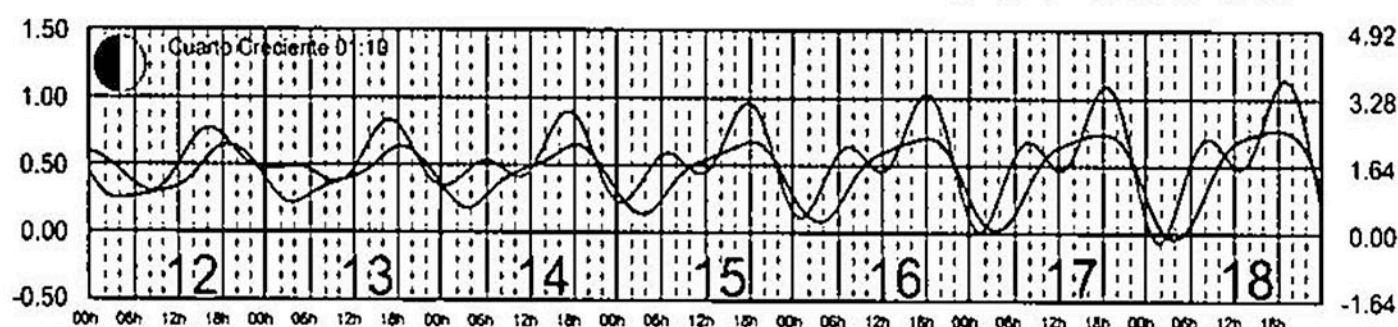
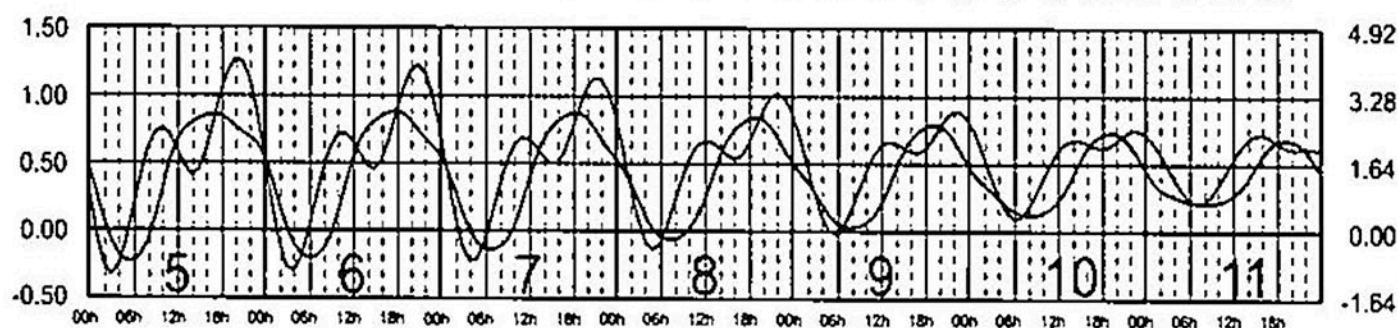
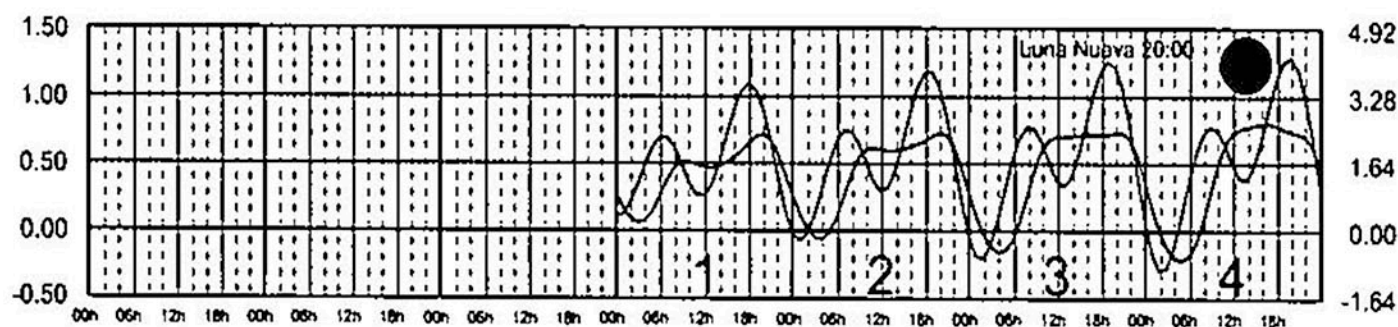
JUNIO, 2016

Hora del Meridiano 105°(W)

Plano de Referencia NBMI

SANTA ROSALÍA, B.C.S. ———
 PICHILINGUE, B.C.S. ———

METROS DOMINGO LUNES MARTES MIÉRCOLES JUEVES VIERNES SÁBADO PIES



JULIO, 2016

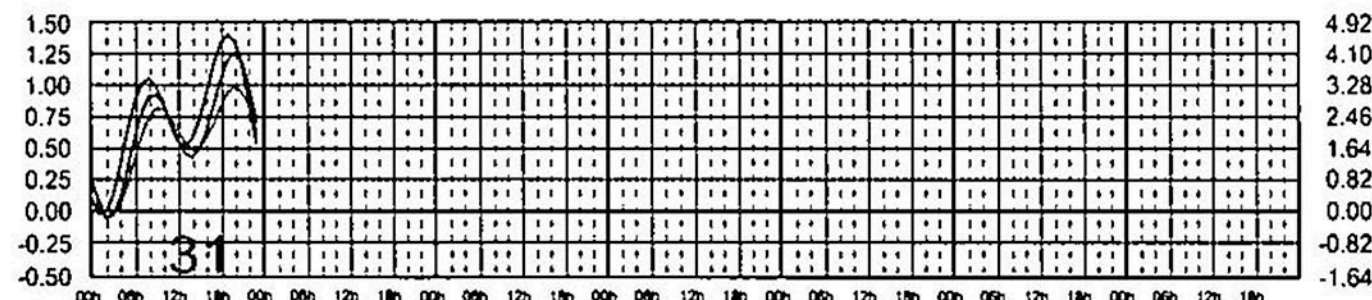
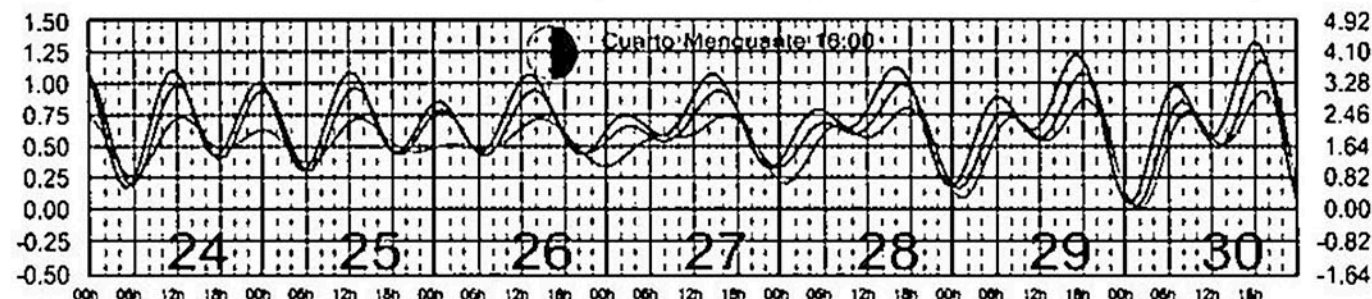
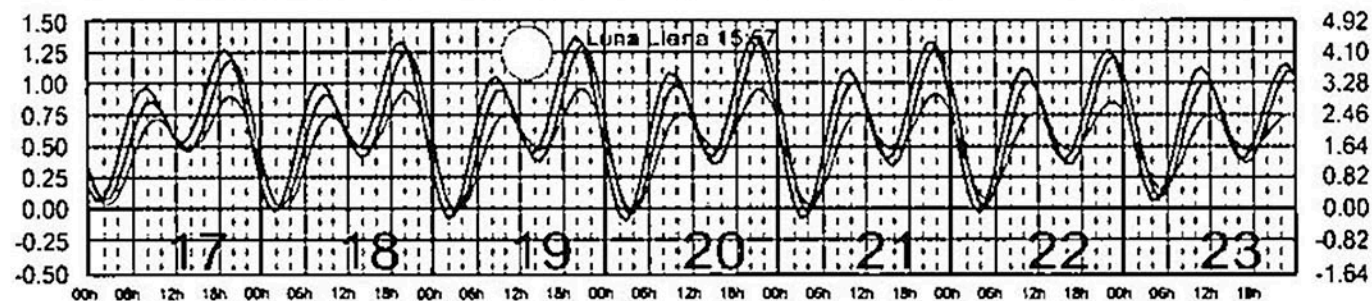
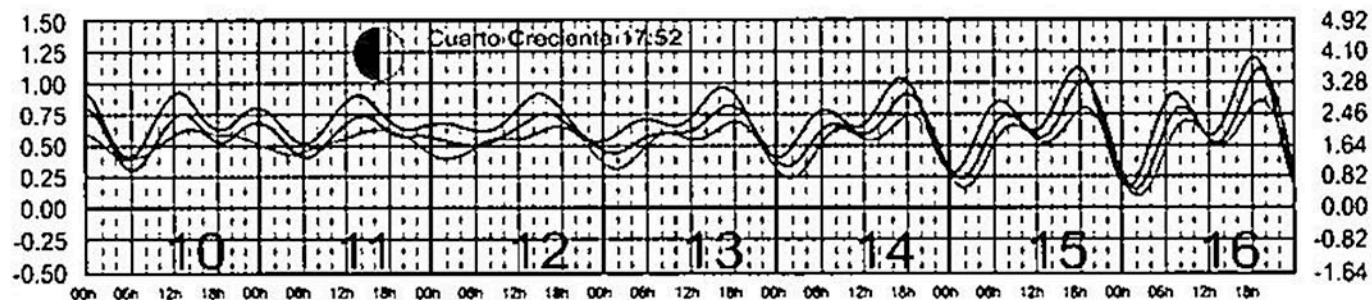
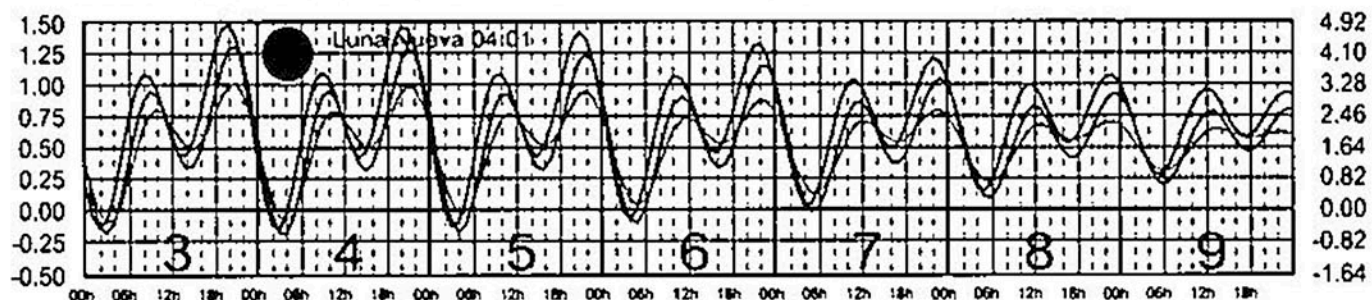

Hora del Meridiano 105°(W)
 Hora del Meridiano 90°(W)
 Hora del Meridiano 90°(W)

Plano de Referencia NBMI

SAN BLAS, NAY.
 PTO. VALLARTA, JAL.
 MANZANILLO, COL.



METROS DOMINGO LUNES MARTES MIÉRCOLES JUEVES VIERNES SÁBADO PIES




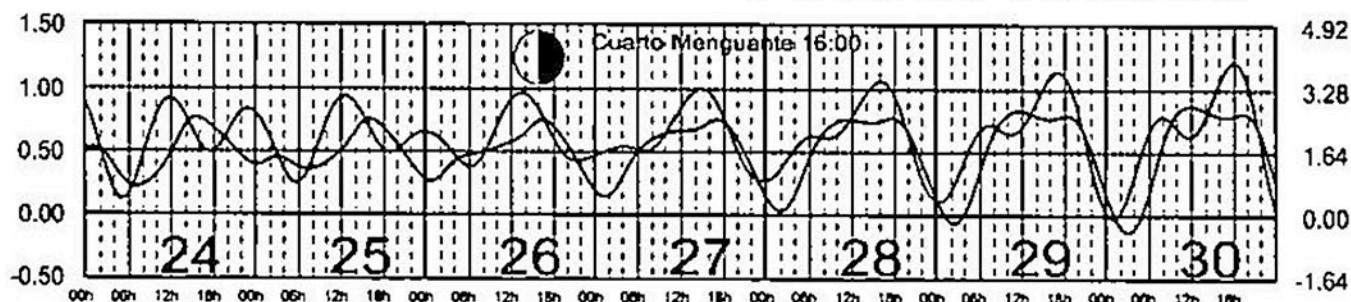
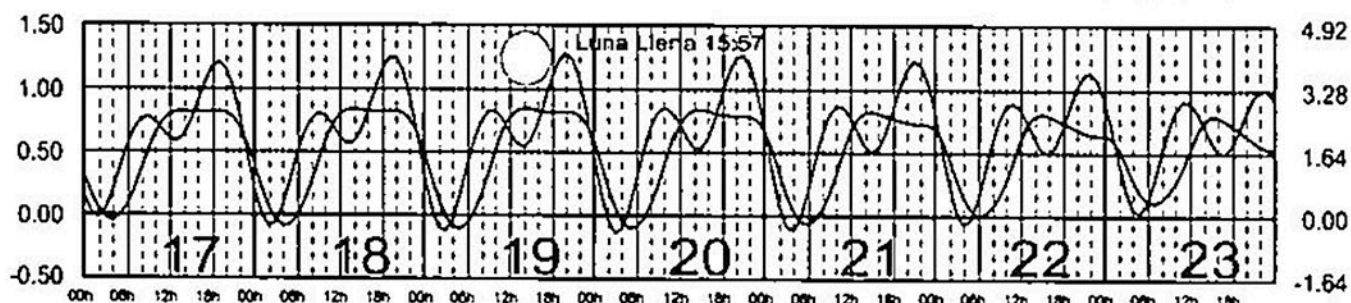
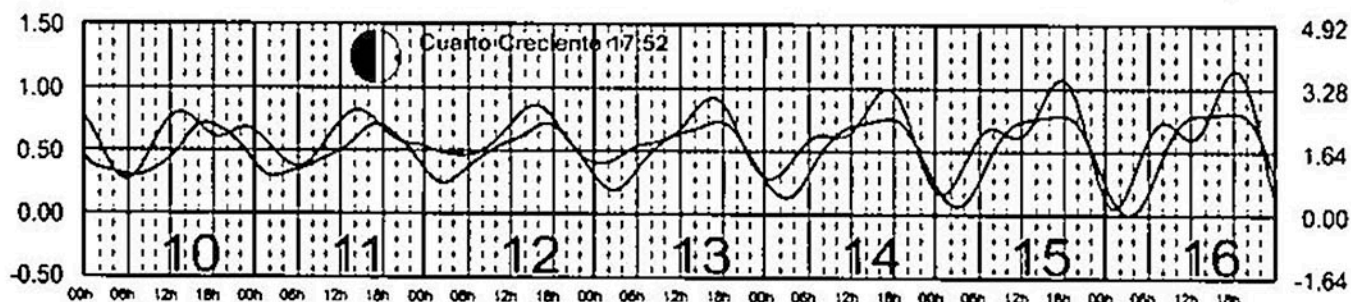
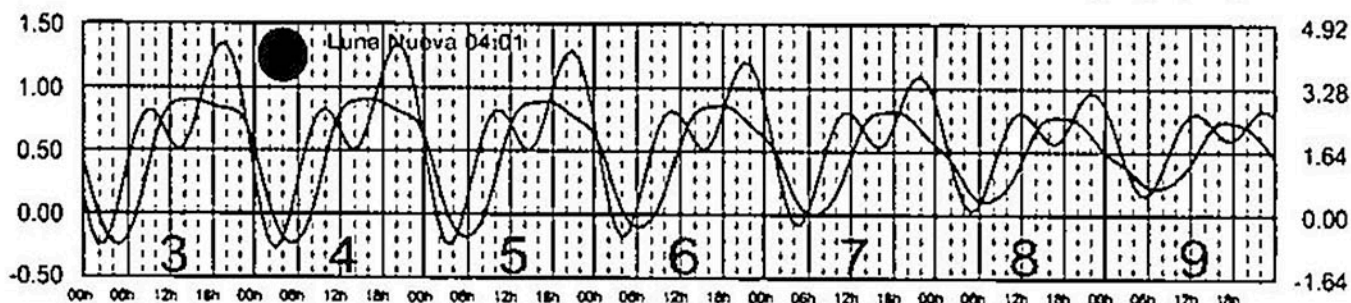
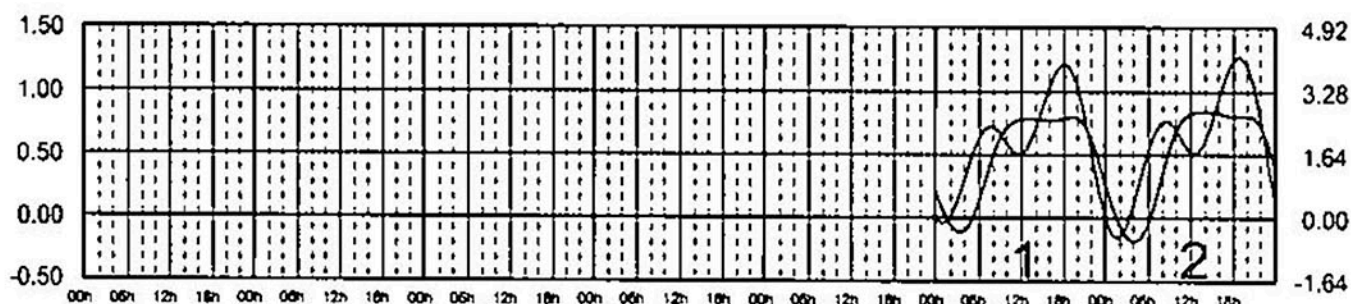
JULIO, 2016

Hora del Meridiano 105°(W)

Plano de Referencia NBMI

SANTA ROSALÍA, B.C.S. ———
 PICHILINGUE, B.C.S. ———

METROS DOMINGO LUNES MARTES MIÉRCOLES JUEVES VIERNES SÁBADO PIES



JUNIO, 2016

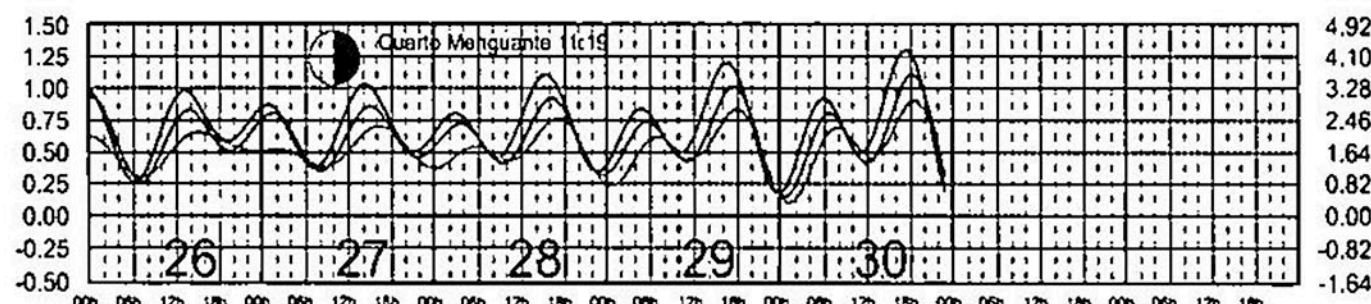
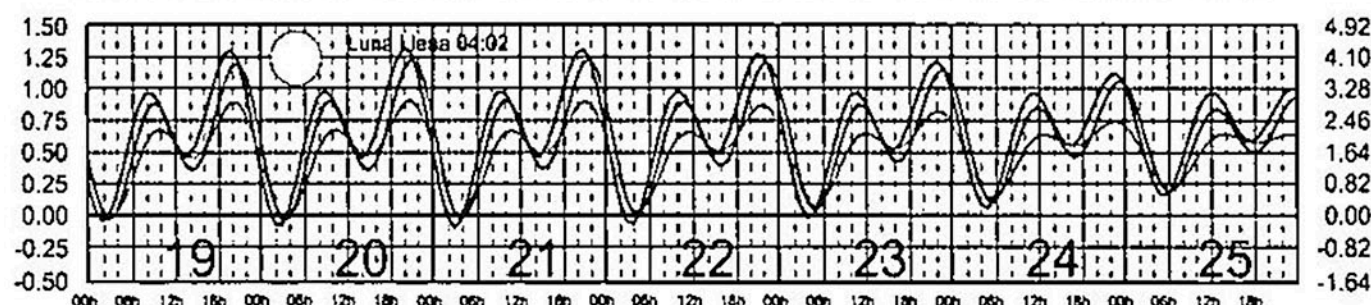
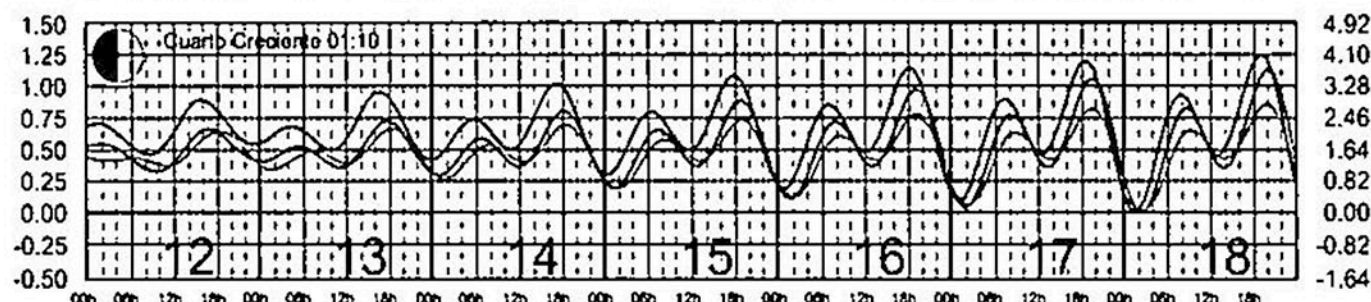
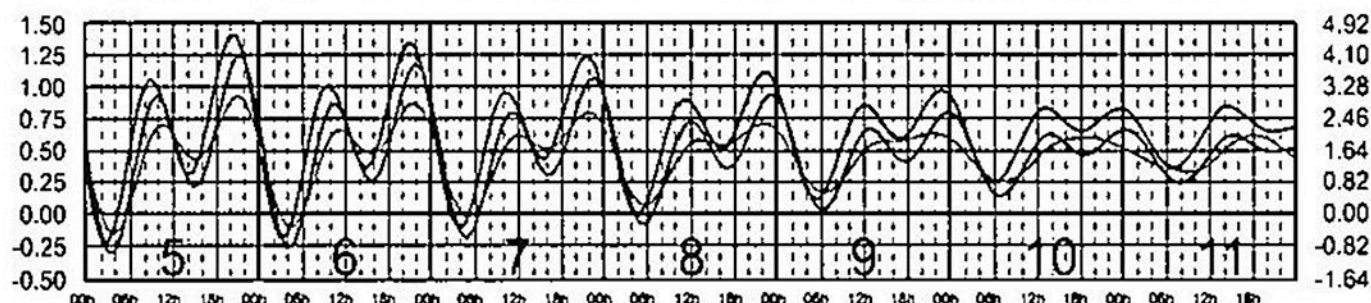
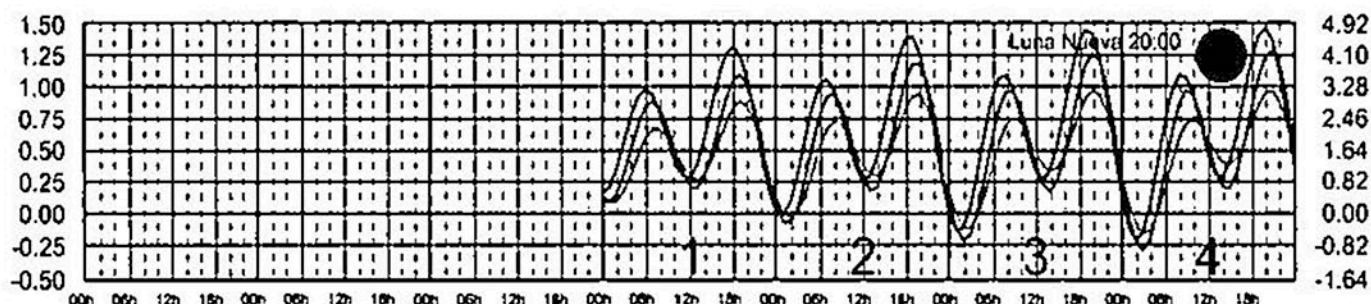
Hora del Meridiano 105°(W)
 Hora del Meridiano 90°(W)
 Hora del Meridiano 90°(W)

Plano de Referencia NBMI

SAN BLAS, NAY.
 PTO. VALLARTA, JAL.
 MANZANILLO, COL.



METROS DOMINGO LUNES MARTES MIÉRCOLES JUEVES VIERNES SÁBADO PIES

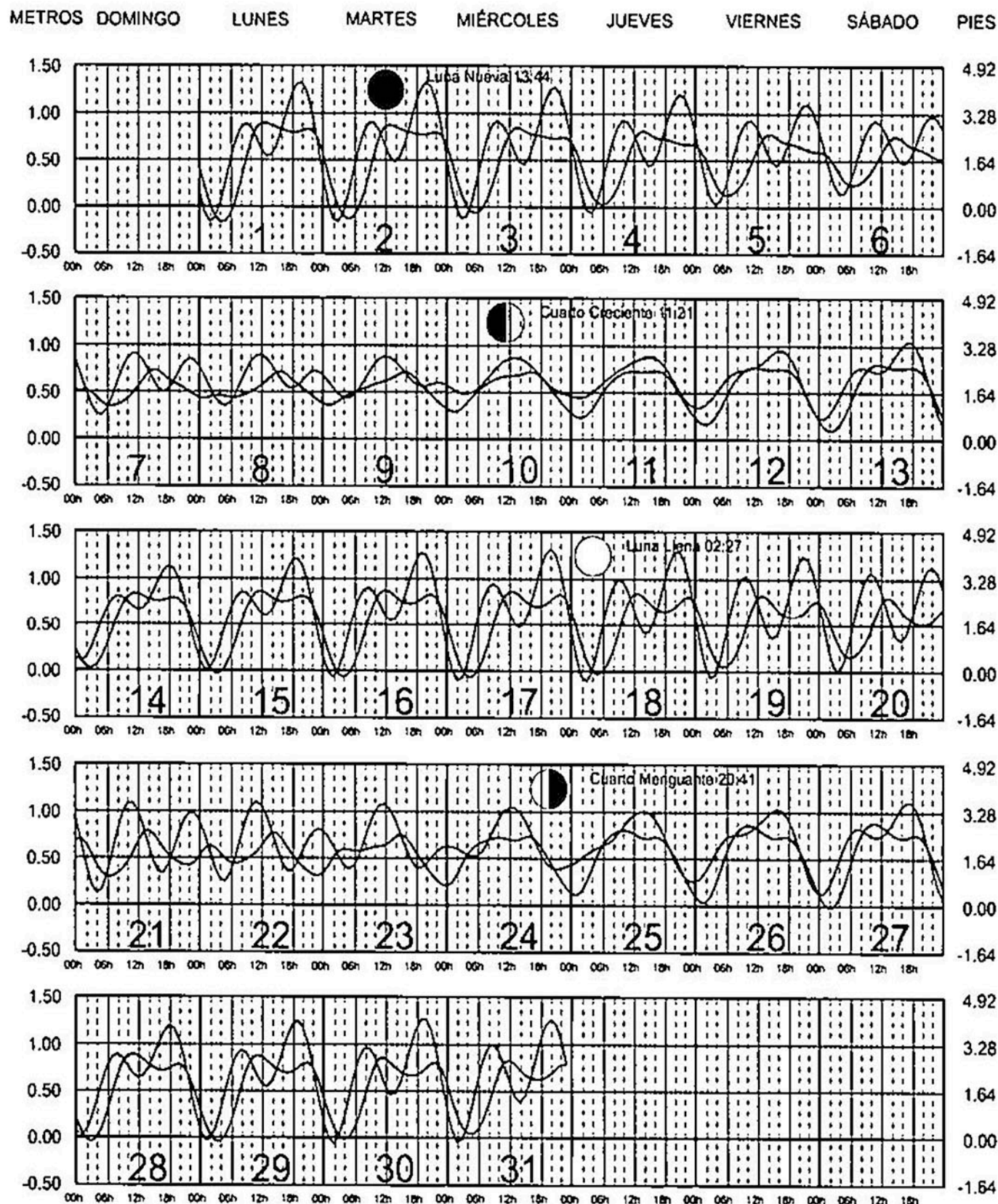


AGOSTO, 2016

Hora del Meridiano 105°(W)

Plano de Referencia NBMI

SANTA ROSALÍA, B.C.S. ———
PICHILINGUE, B.C.S. ———




MAYO, 2016

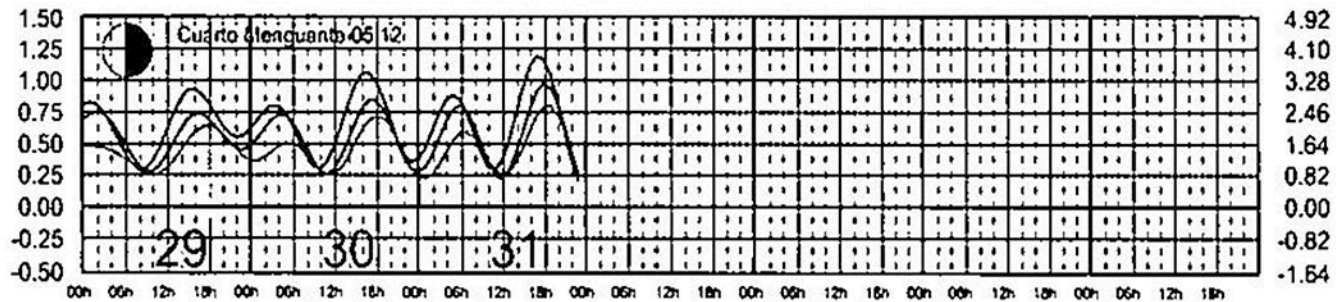
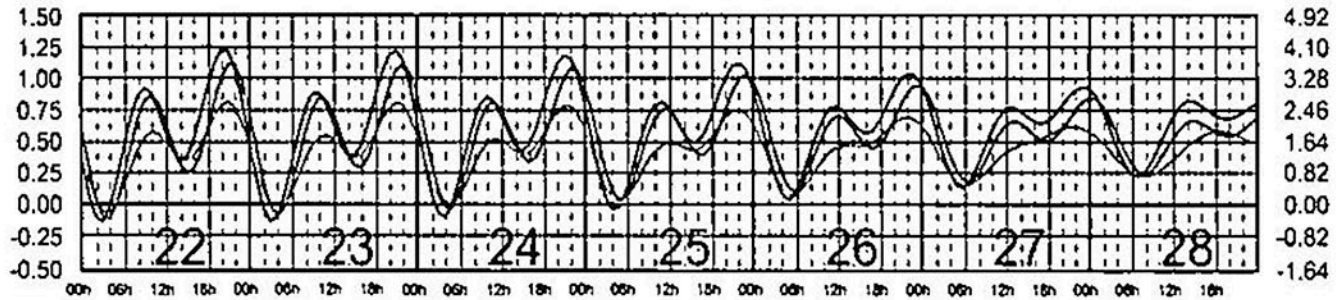
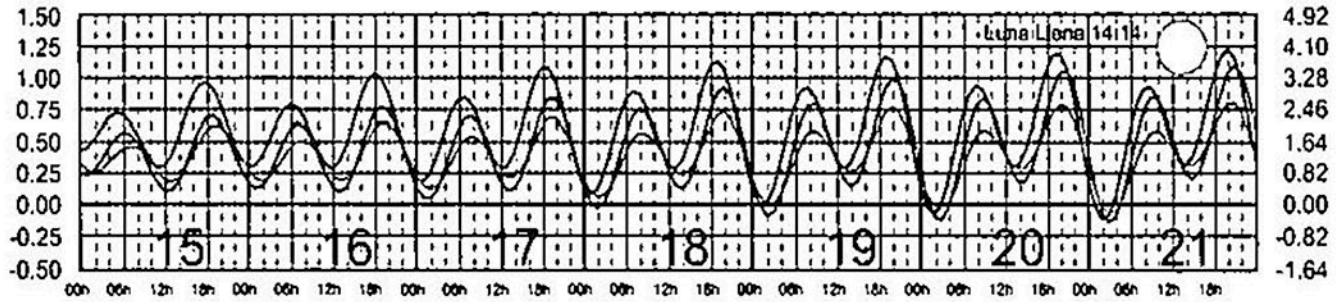
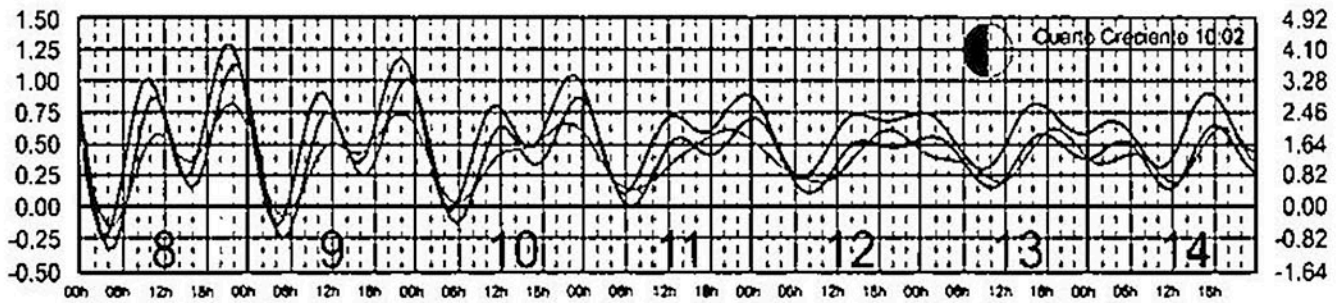
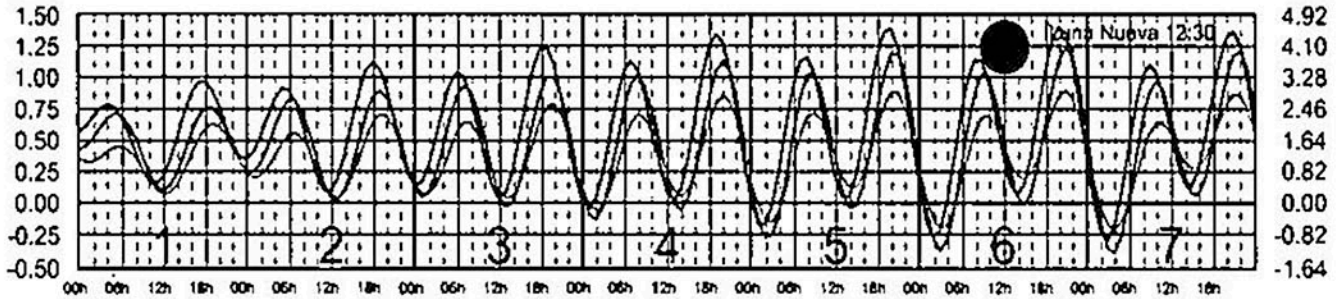
Hora del Meridiano 105°(W)
 Hora del Meridiano 90°(W)
 Hora del Meridiano 90°(W)

Plano de Referencia NBMI

SAN BLAS, NAY.
 PTO. VALLARTA, JAL.
 MANZANILLO, COL.



METROS DOMINGO LUNES MARTES MIÉRCOLES JUEVES VIERNES SÁBADO PIES



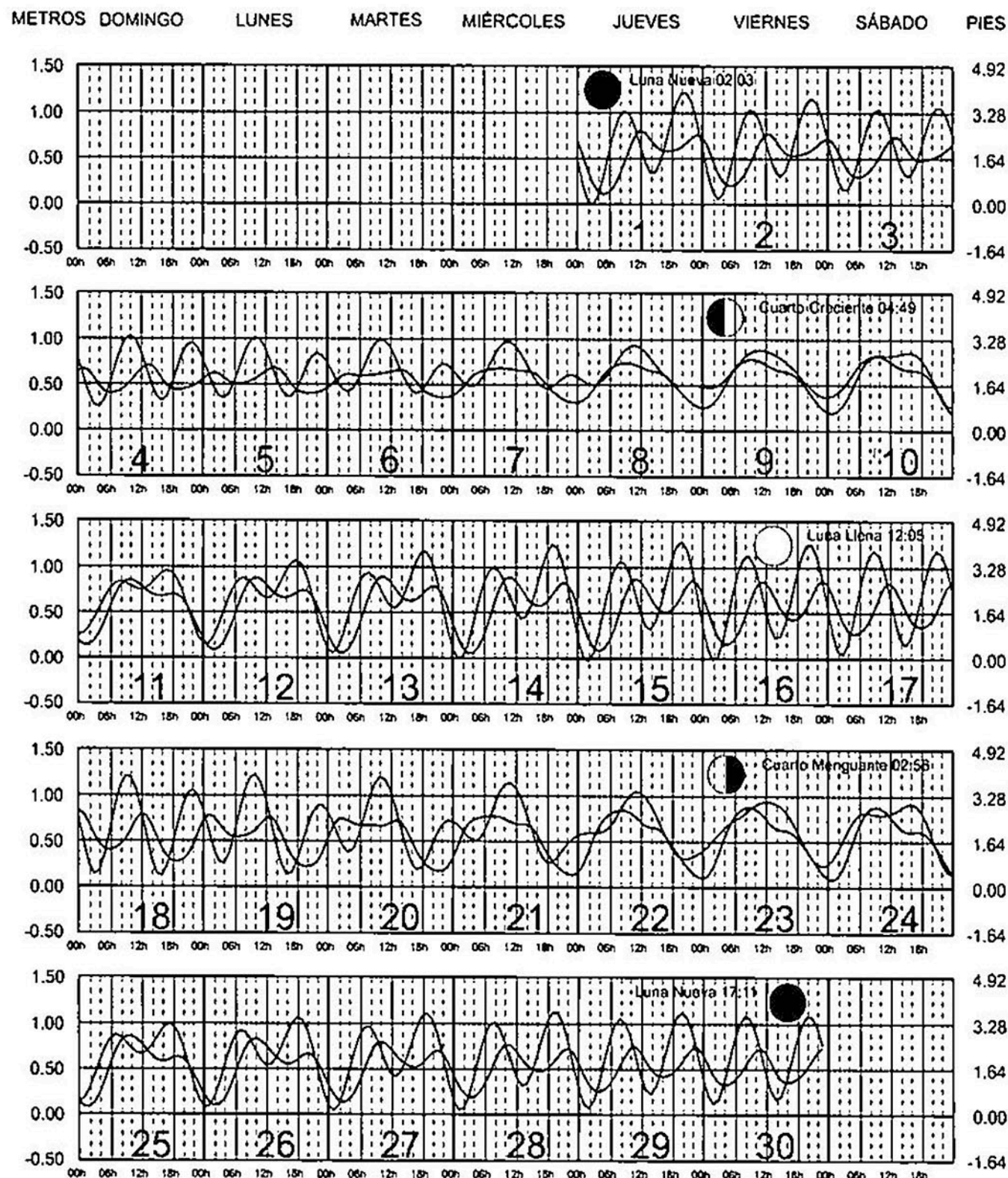
SEPTIEMBRE, 2016

Hora del Meridiano 105°(W)

Plano de Referencia NBMI

SANTA ROSALÍA, B.C.S.

PICHLINGUE, B.C.S.



ABRIL, 2016

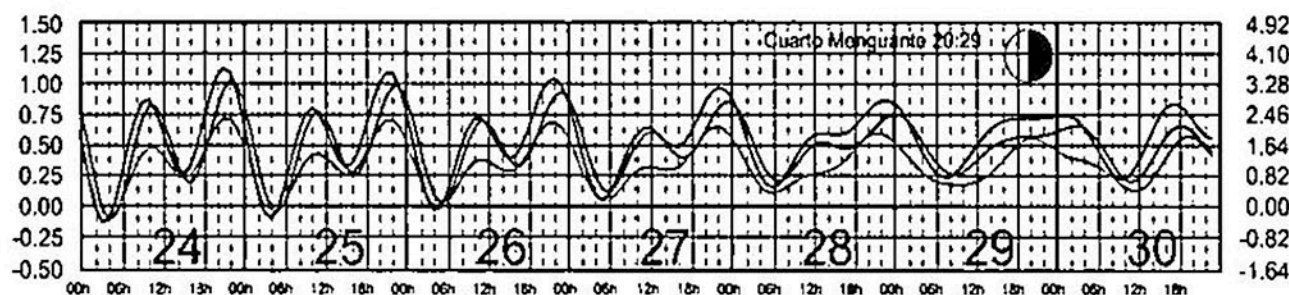
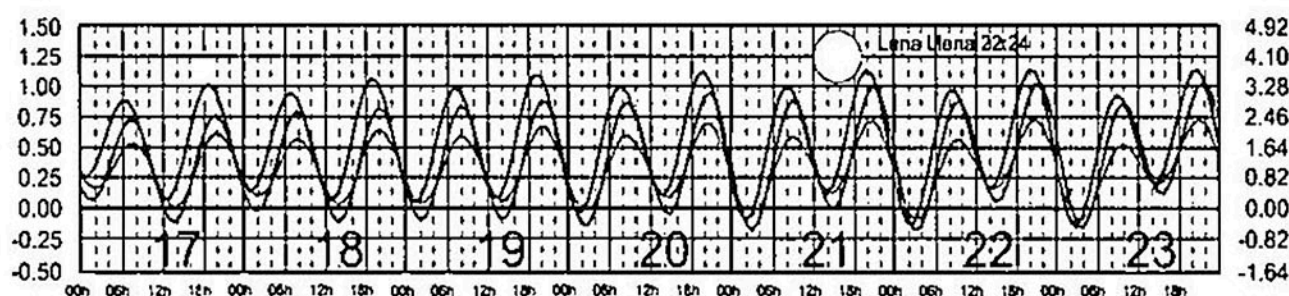
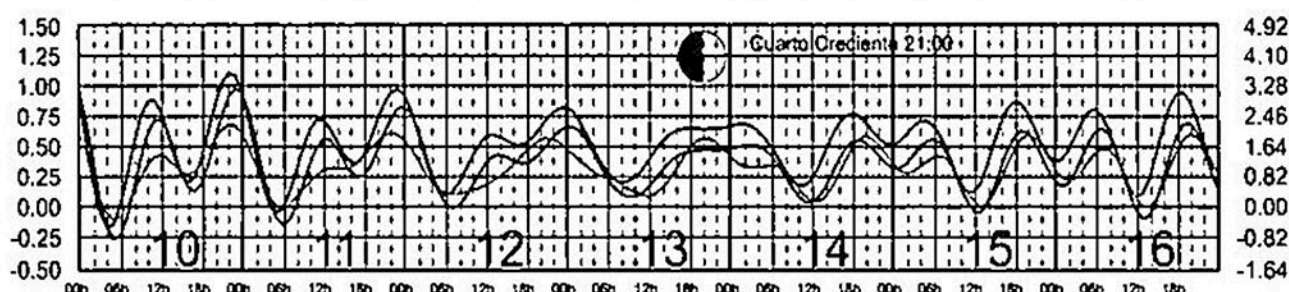
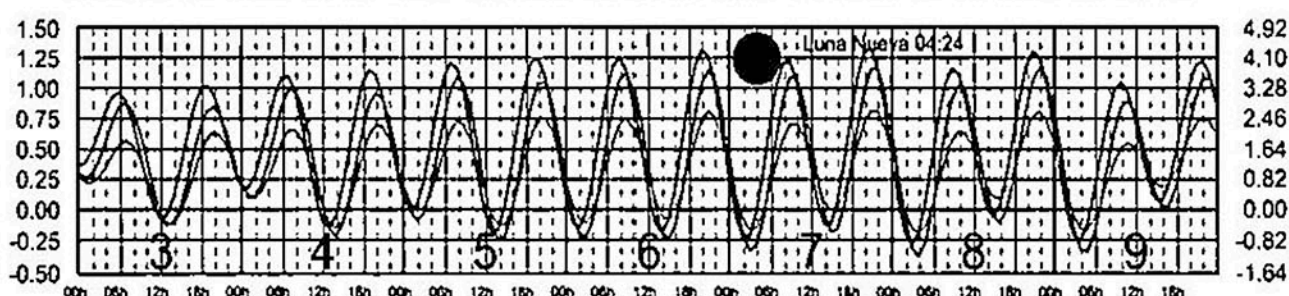

Hora del Meridiano 105°(W)
 Hora del Meridiano 90°(W)
 Hora del Meridiano 90°(W)

Plano de Referencia N8MI

SAN BLAS, NAY.
 PTO. VALLARTA, JAL.
 MANZANILLO, COL.



METROS DOMINGO LUNES MARTES MIÉRCOLES JUEVES VIERNES SÁBADO PIES



MARZO, 2016

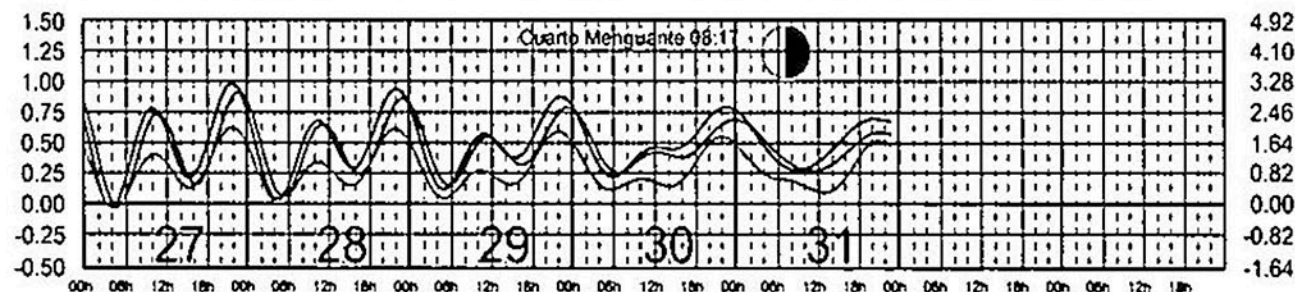
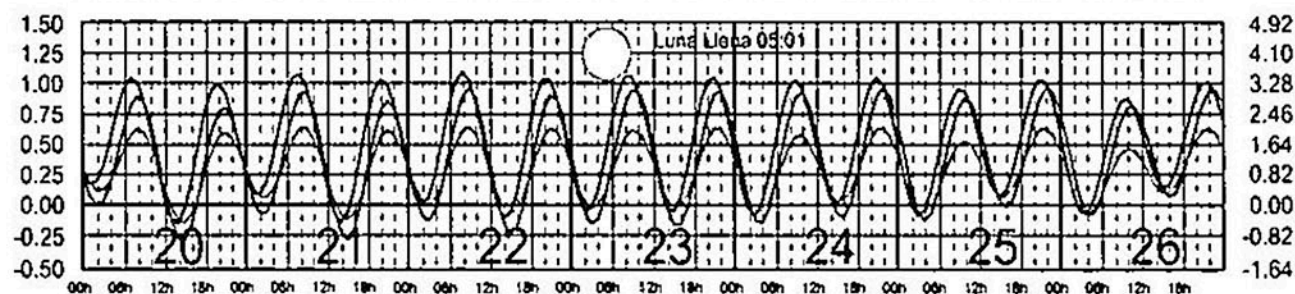
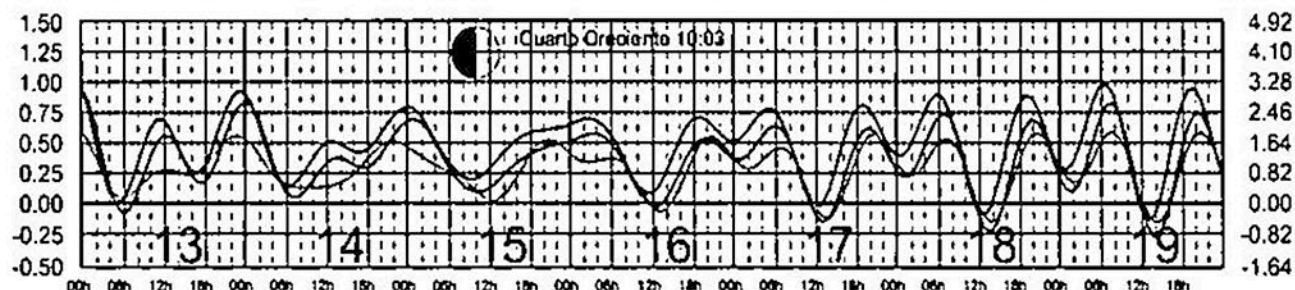
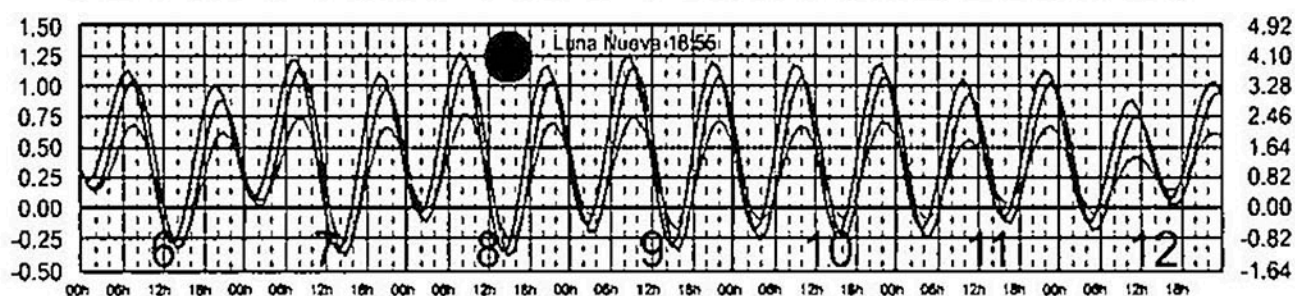
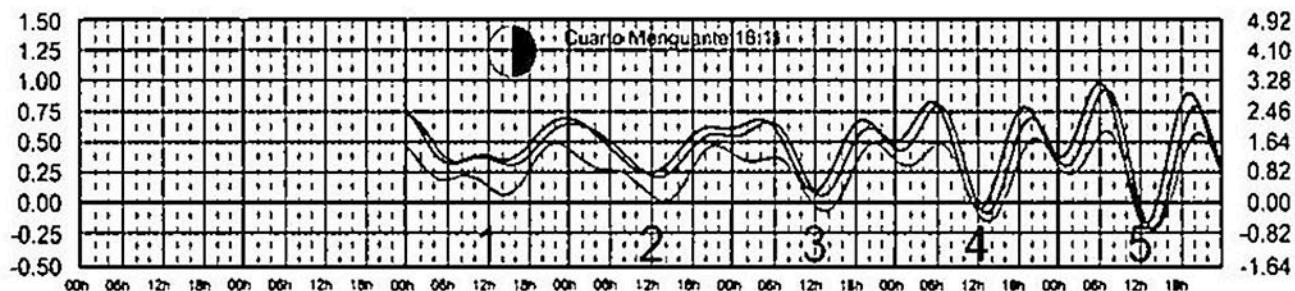
Hora del Meridiano 105°(W)
 Hora del Meridiano 90°(W)
 Hora del Meridiano 90°(W)

Plano de Referencia NBMI

SAN BLAS, NAY.
 PTO. VALLARTA, JAL.
 MANZANILLO, COL.



METROS DOMINGO LUNES MARTES MIÉRCOLES JUEVES VIERNES SÁBADO PIES



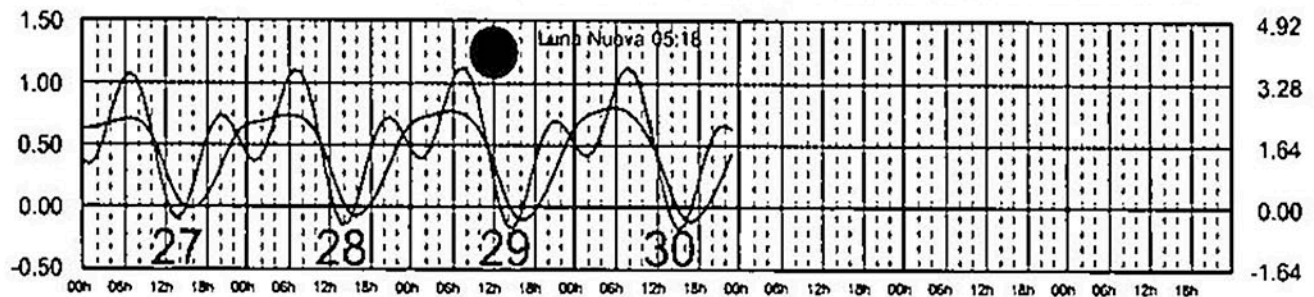
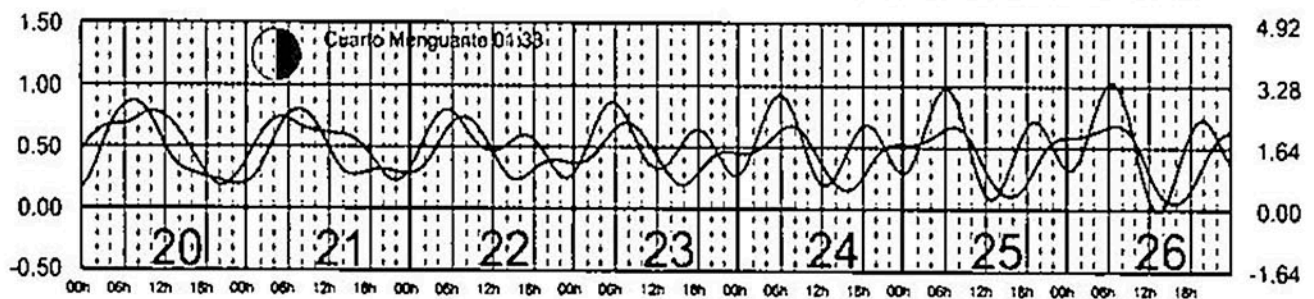
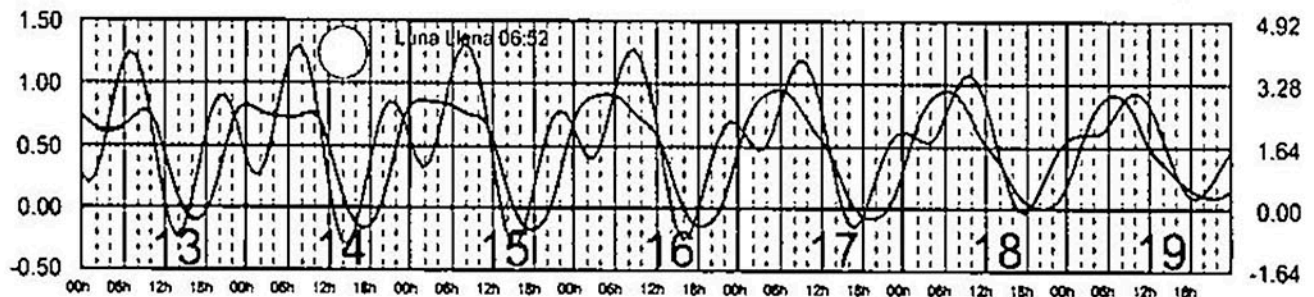
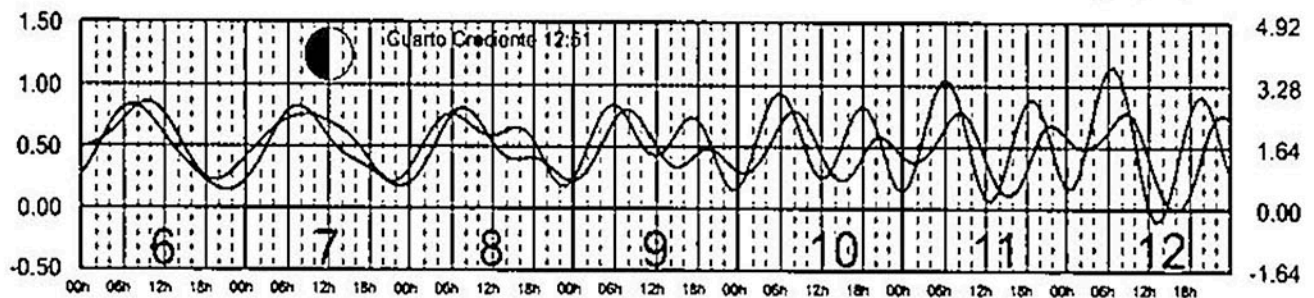
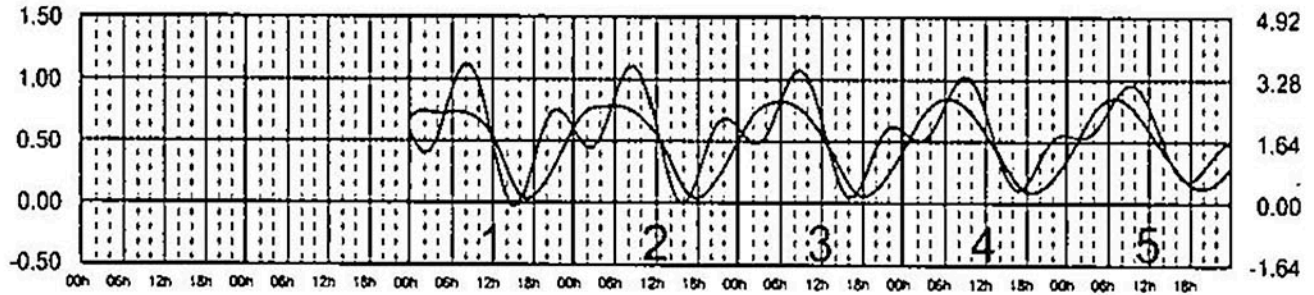
NOVIEMBRE, 2016

Hora del Meridiano 105°(W)

Plano de Referencia NBMI

SANTA ROSALÍA, B.C.S. ———
PICHILINGUE, B.C.S. ———

METROS DOMINGO LUNES MARTES MIÉRCOLES JUEVES VIERNES SÁBADO PIES



FEBRERO, 2016


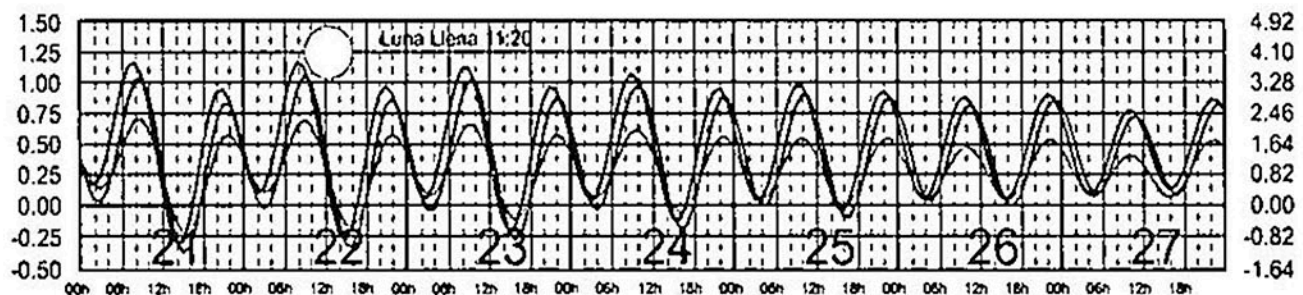
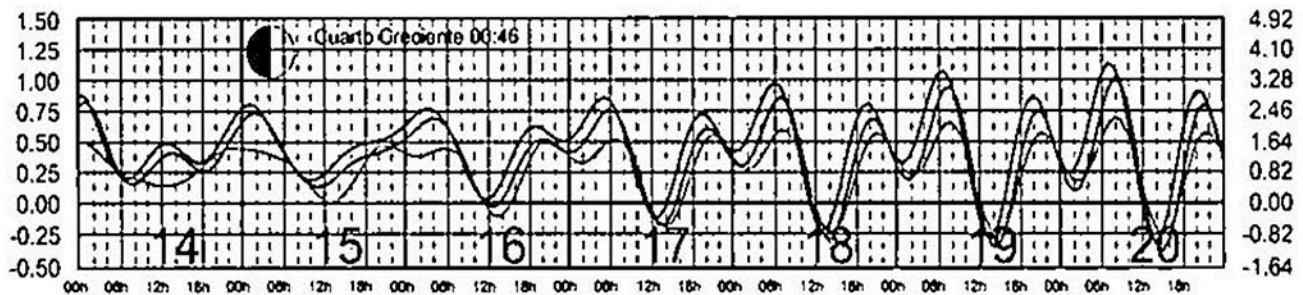
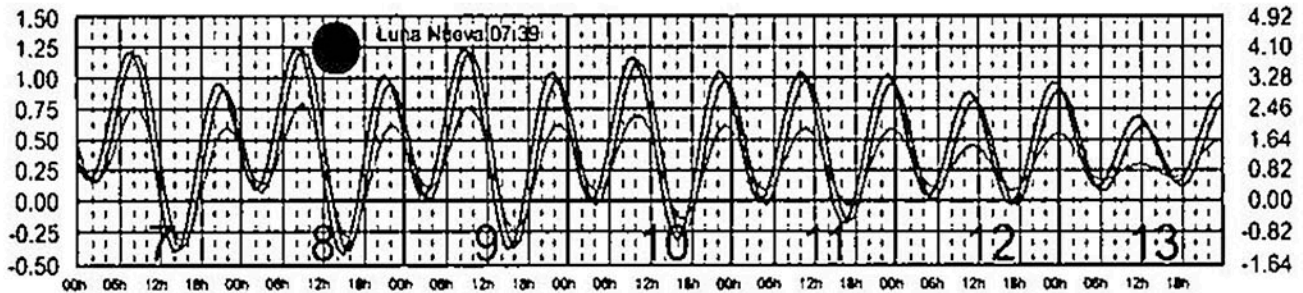
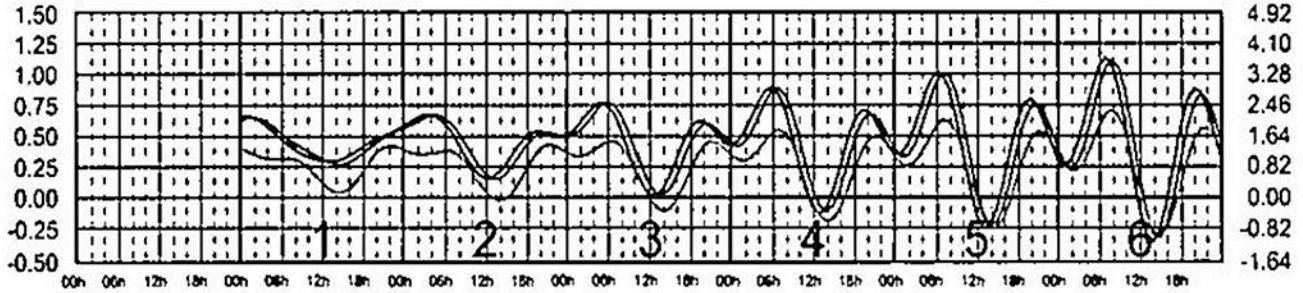
Hora del Meridiano 105°(W)
 Hora del Meridiano 90°(W)
 Hora del Meridiano 90°(W)

Plano de Referencia NBMI

SAN BLAS, NAY.
 PTO. VALLARTA, JAL.
 MANZANILLO, COL.



METROS DOMINGO LUNES MARTES MIÉRCOLES JUEVES VIERNES SÁBADO PIES



DICIEMBRE, 2016

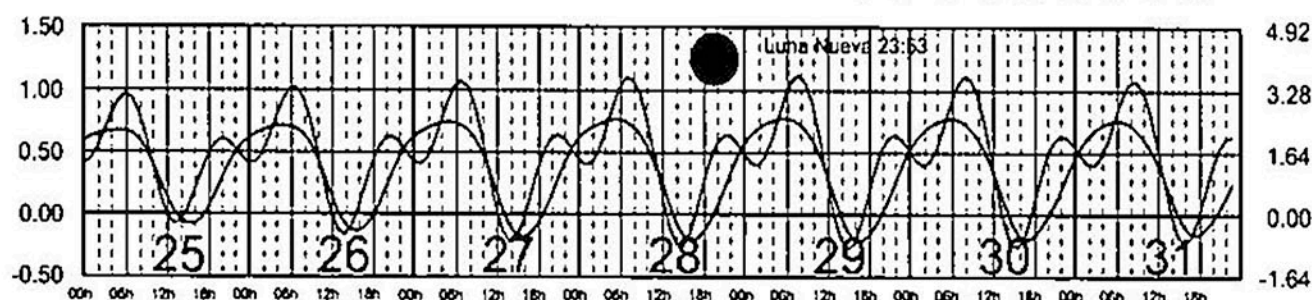
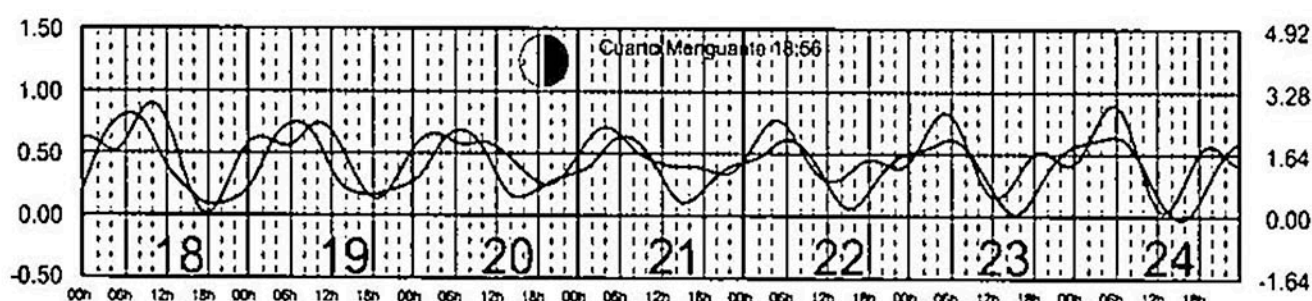
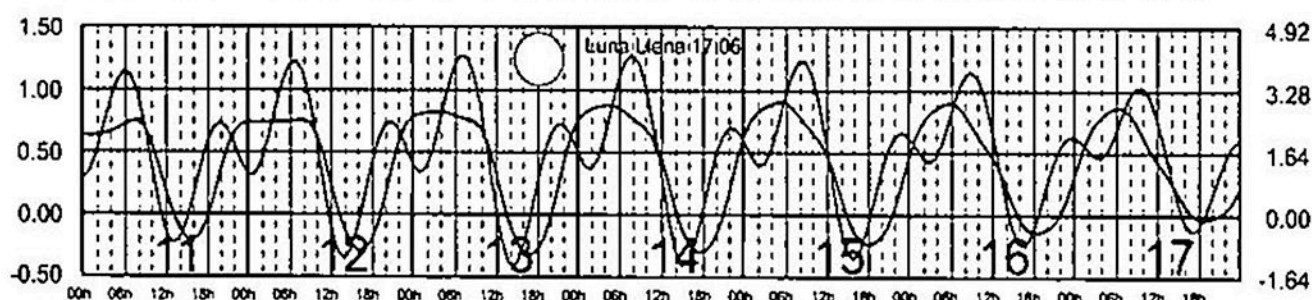
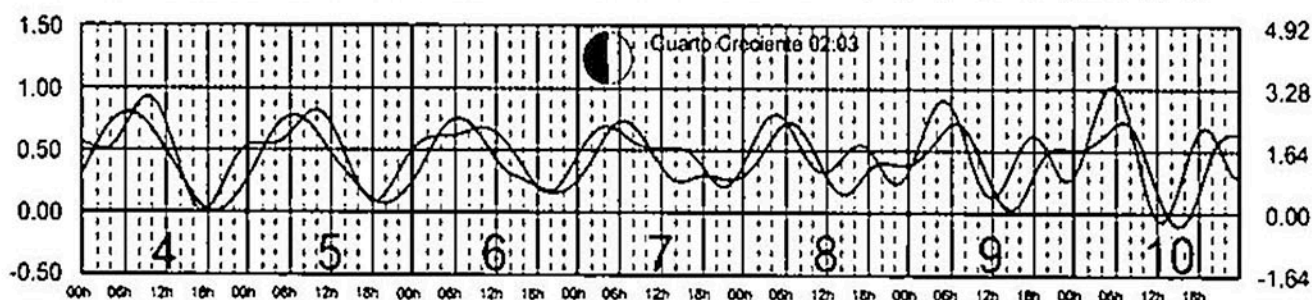

Hora del Meridiano 105°(W)

Plano de Referencia NBMI

SANTA ROSALÍA, B.C.S. ———

PICHILINGUE, B.C.S. ———

METROS DOMINGO LUNES MARTES MIÉRCOLES JUEVES VIERNES SÁBADO PIES




ENERO, 2016


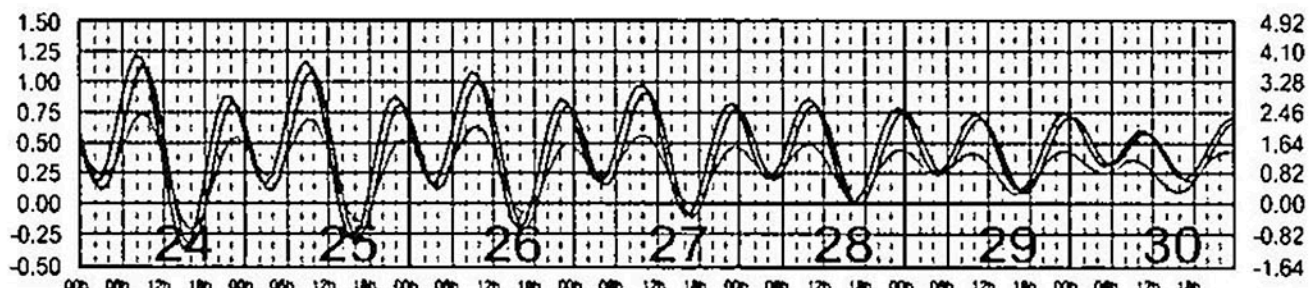
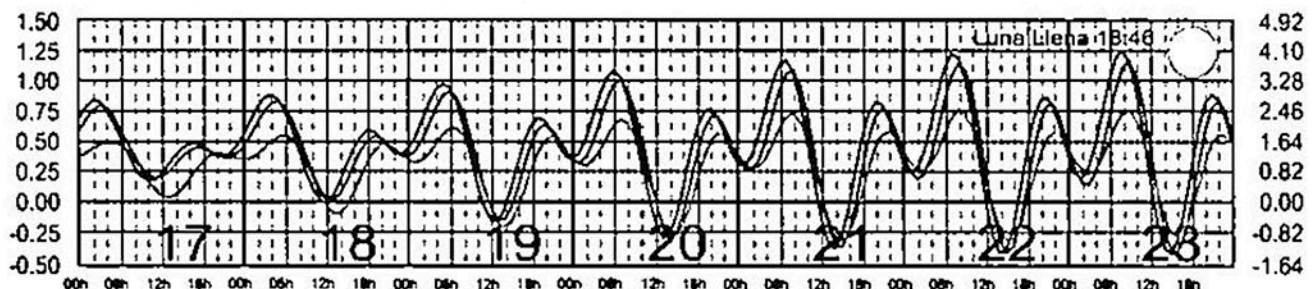
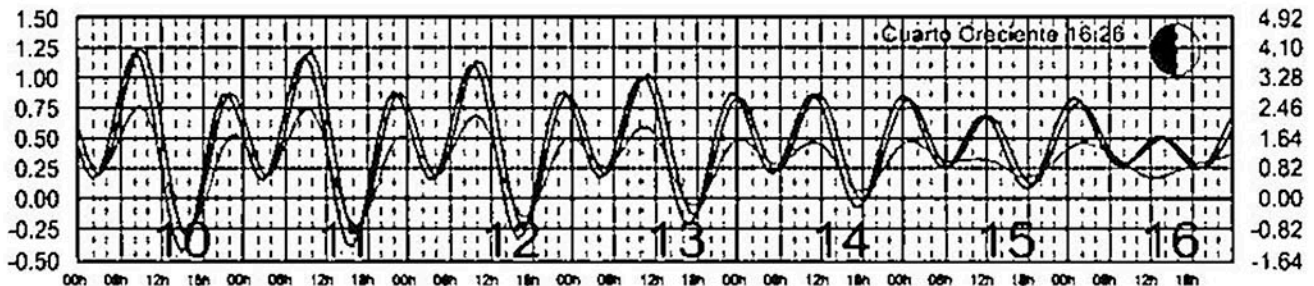
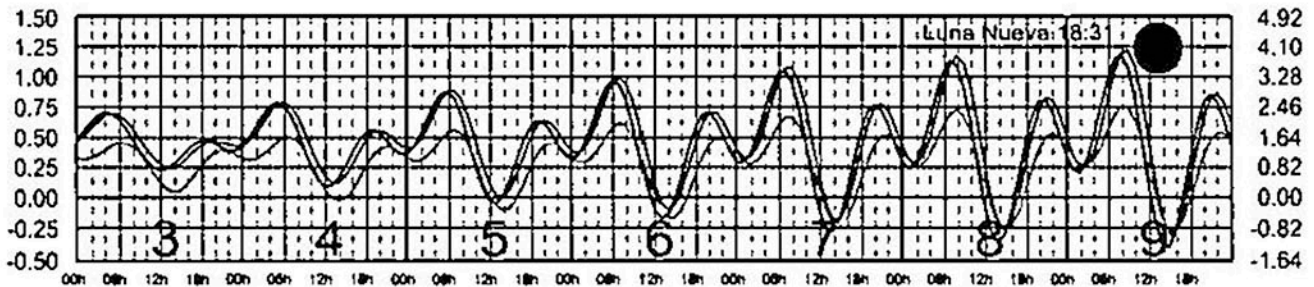
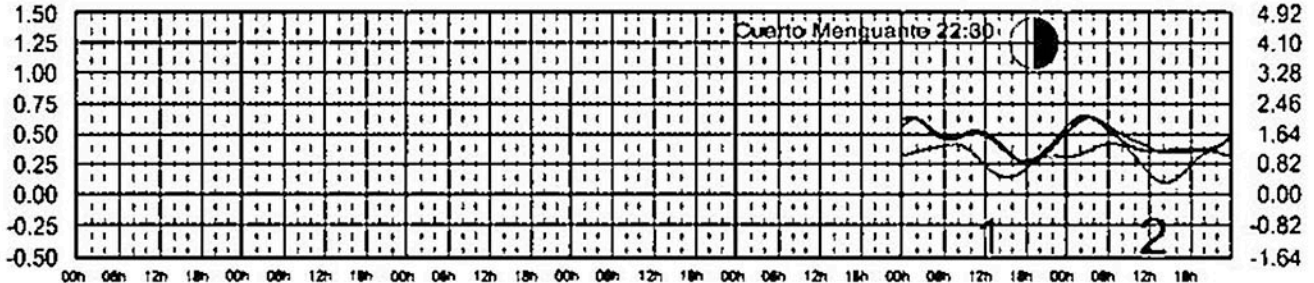
Hora del Meridiano 105°(W)
 Hora del Meridiano 90°(W)
 Hora del Meridiano 90°(W)

Plano de Referencia NBMI

SAN BLAS, NAY.
 PTO. VALLARTA, JAL.
 MANZANILLO, COL.



METROS DOMINGO LUNES MARTES MIÉRCOLES JUEVES VIERNES SÁBADO PIES




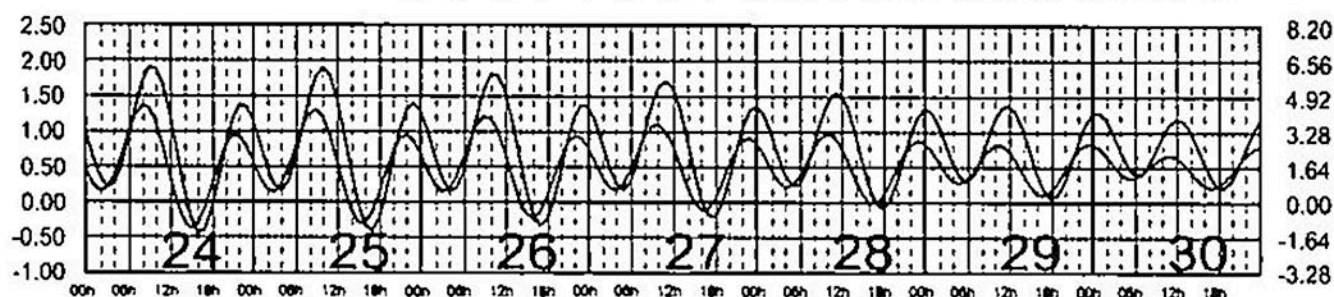
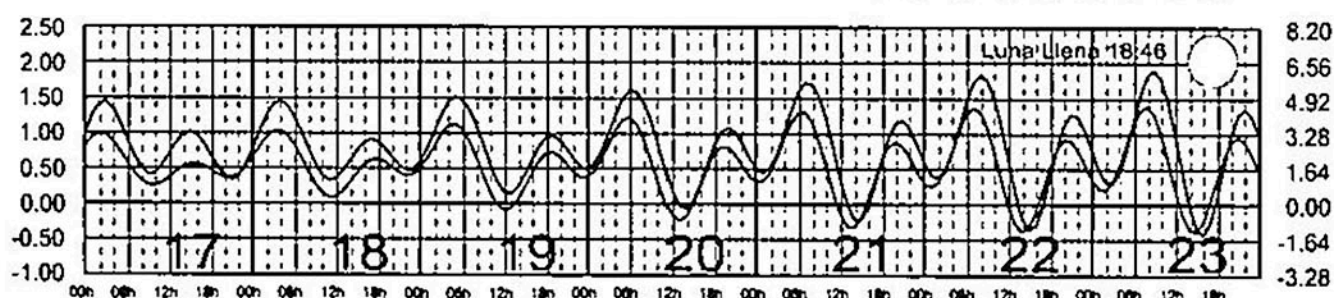
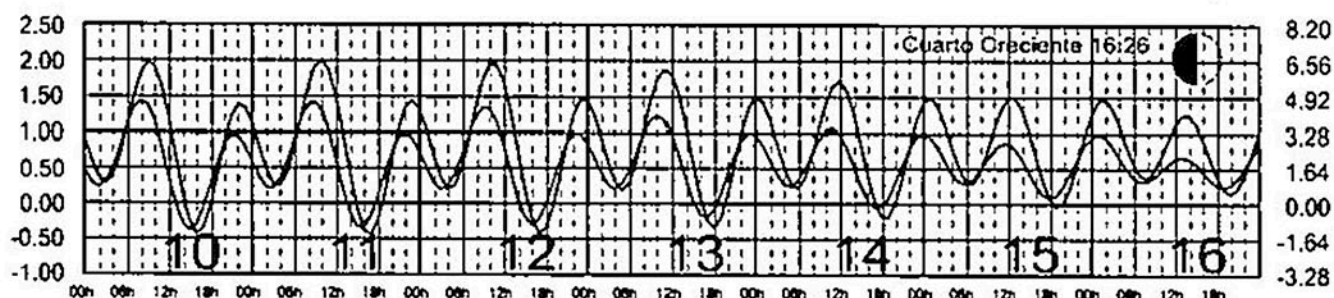
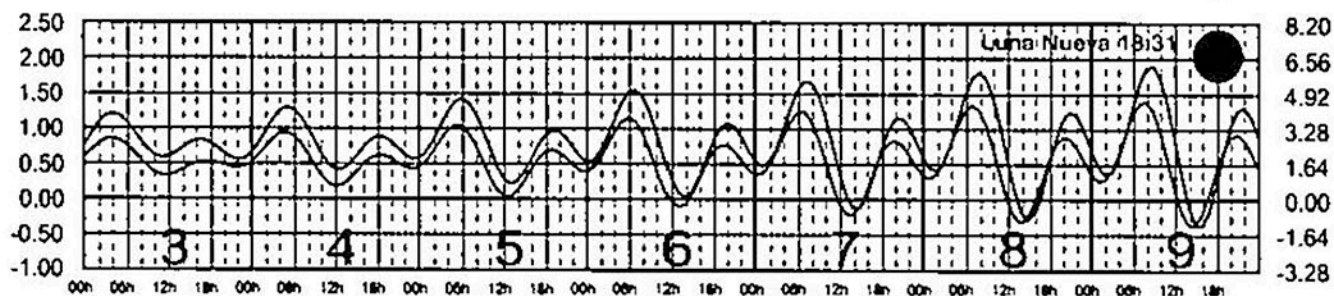

ENERO, 2016

Hora del Meridiano 105°(W)

Plano de Referencia NBMI

PUERTO CORTES, B.C.S. ———
CABO SAN LUCAS, B.C.S. ———

METROS DOMINGO LUNES MARTES MIÉRCOLES JUEVES VIERNES SÁBADO PIES



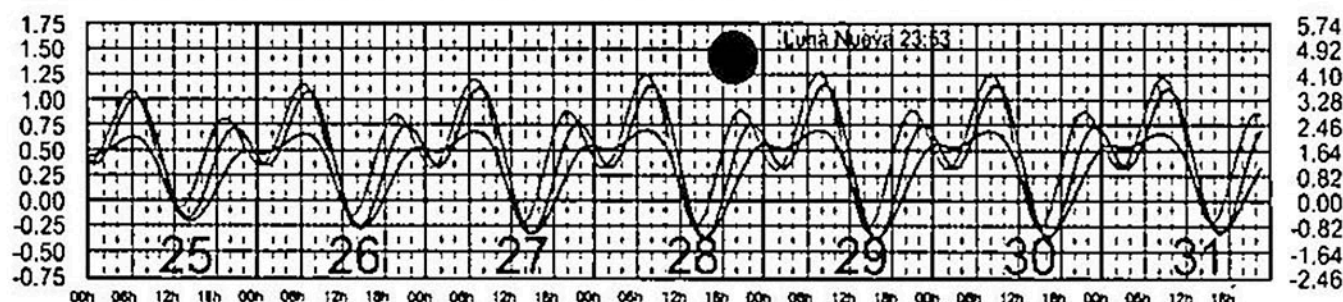
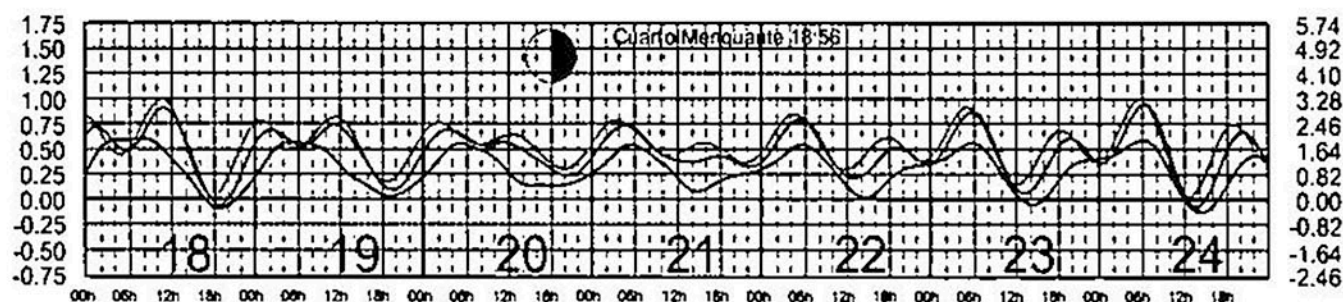
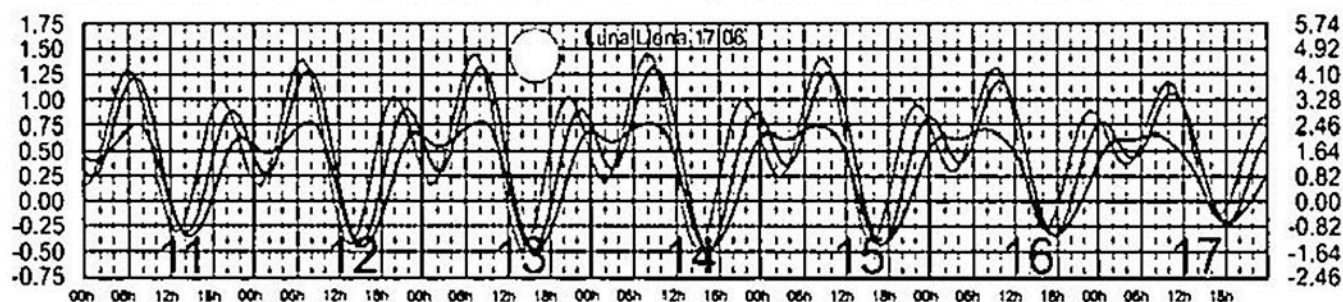
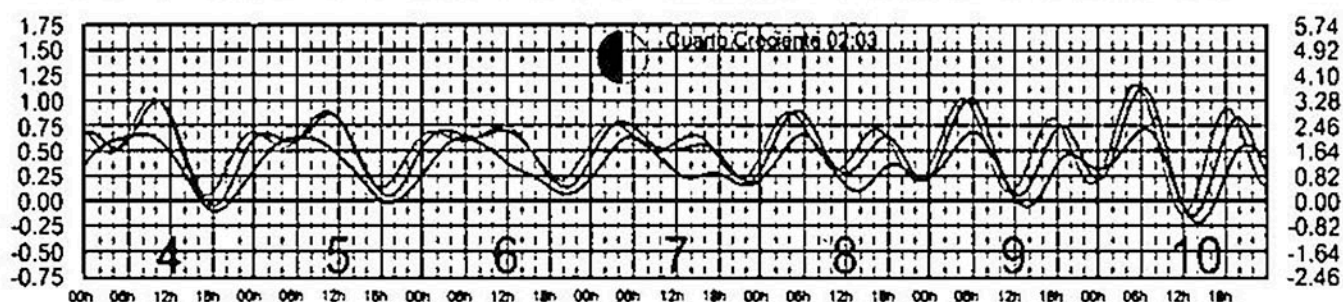
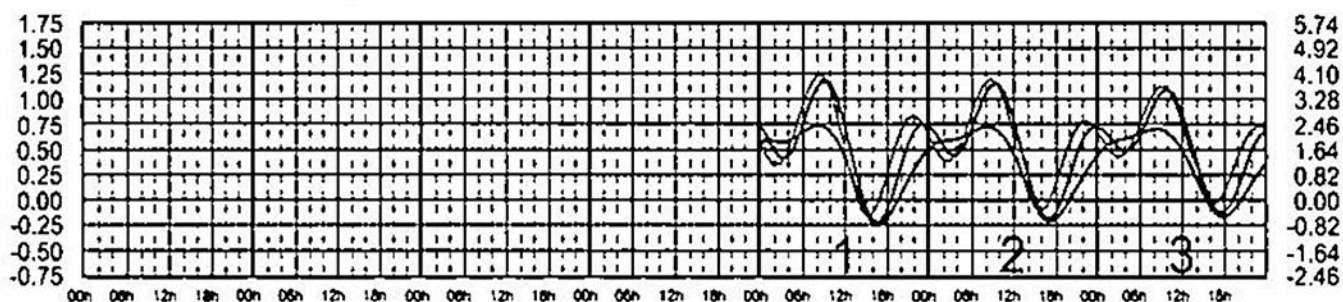
DICIEMBRE, 2016

Hora del Meridiano 105°(W)

Plano de Referencia NBMI

GUAYMAS, SON. ———
 TOPOLOBAMPO, SIN. ———
 MAZATLÁN, SIN. ———

METROS DOMINGO LUNES MARTES MIÉRCOLES JUEVES VIERNES SÁBADO PIES



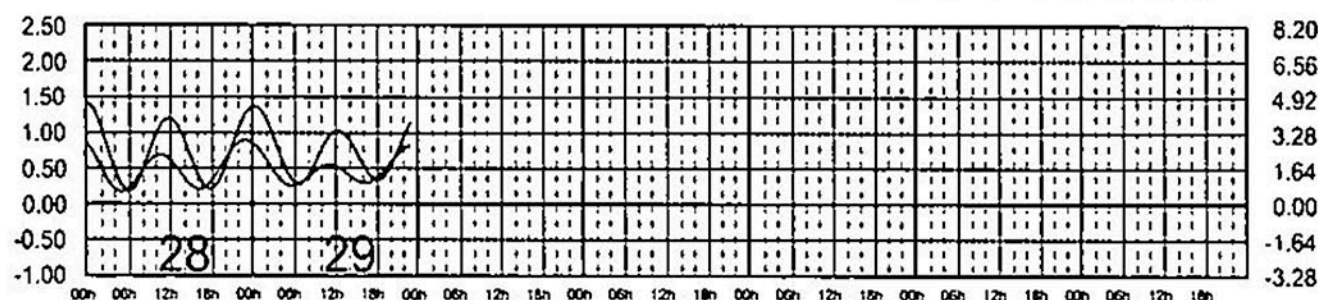
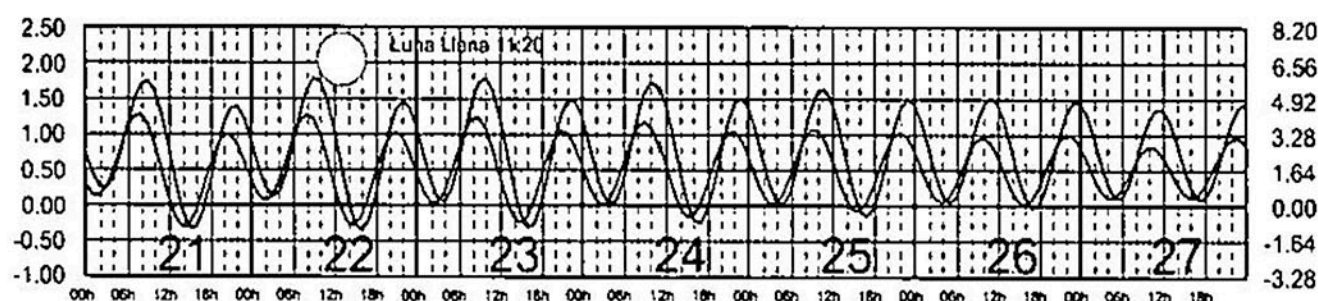
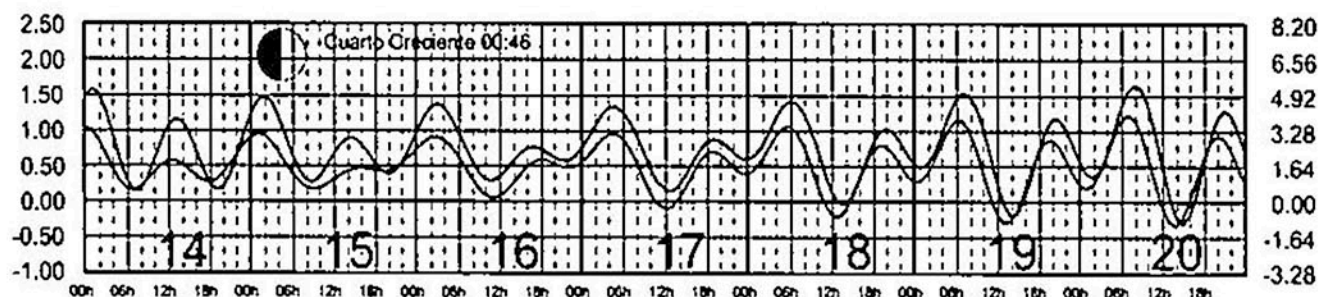
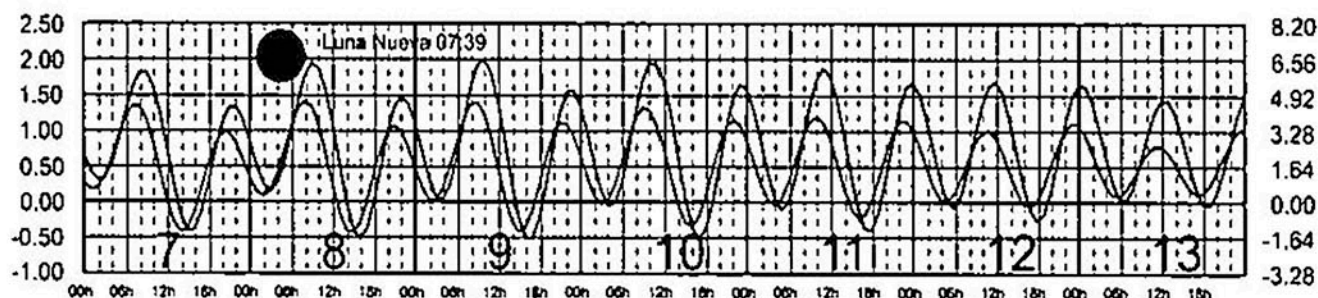
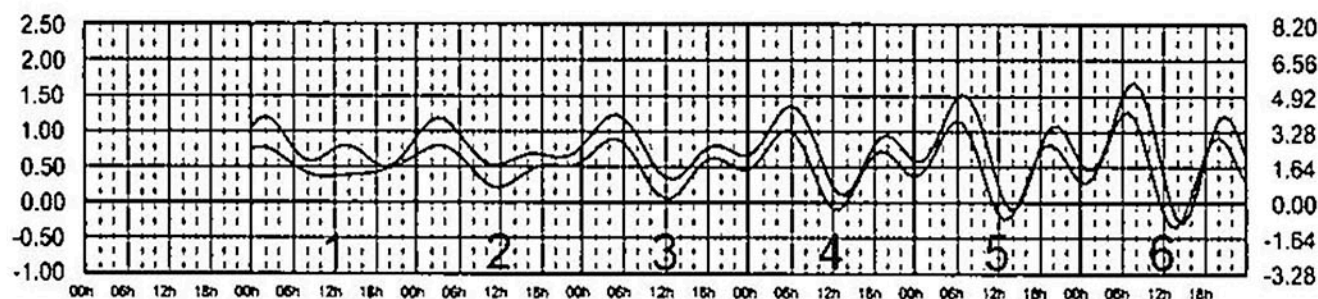
FEBRERO, 2016

Hora del Meridiano 105°(W)

Plano de Referencia NBMI

PUERTO CORTES, B.C.S. ———
CABO SAN LUCAS, B.C.S. ———

METROS DOMINGO LUNES MARTES MIÉRCOLES JUEVES VIERNES SÁBADO PIES



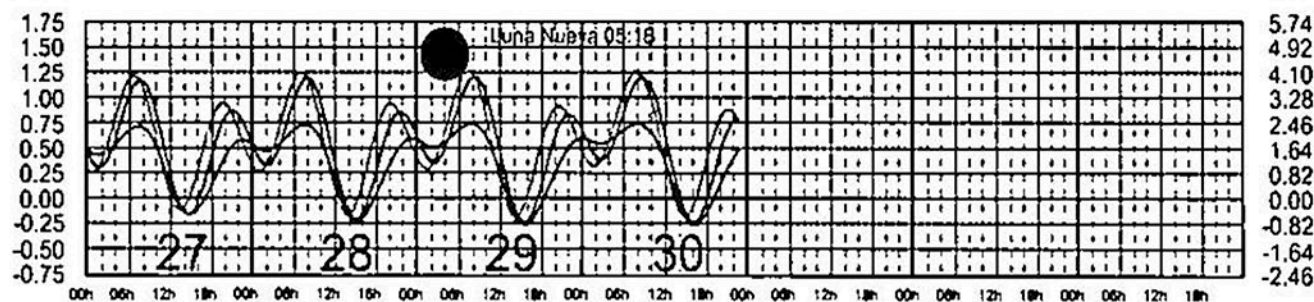
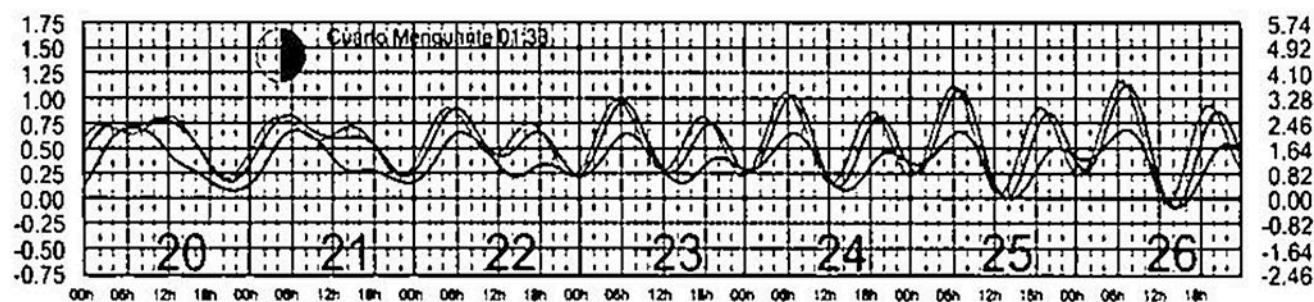
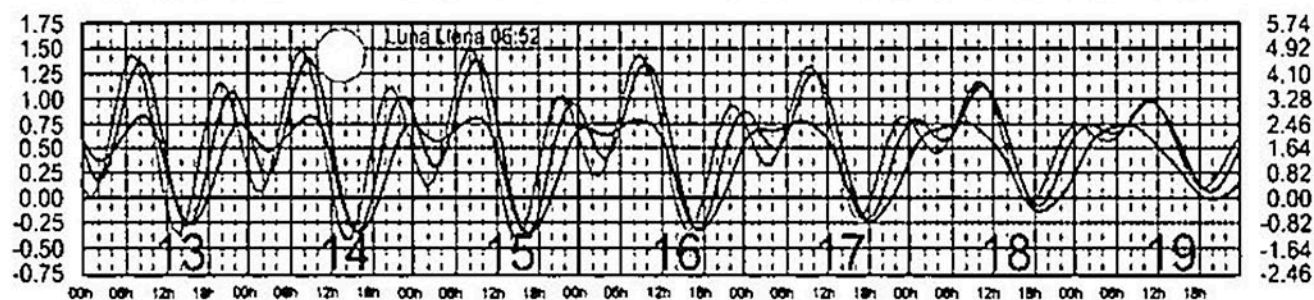
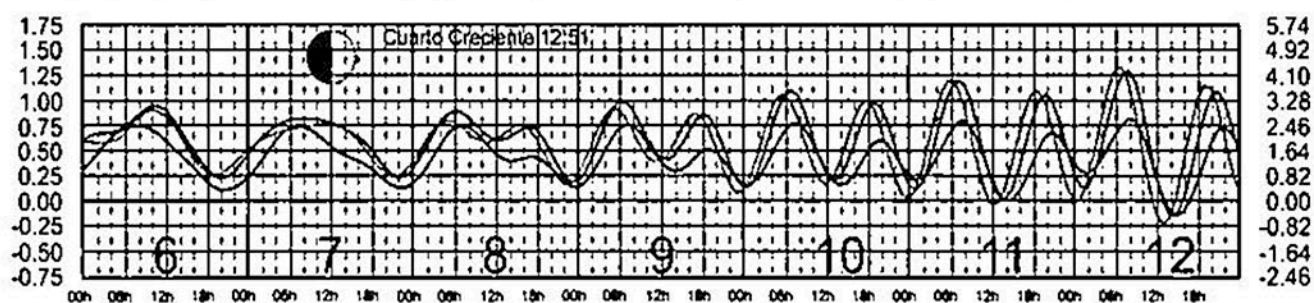
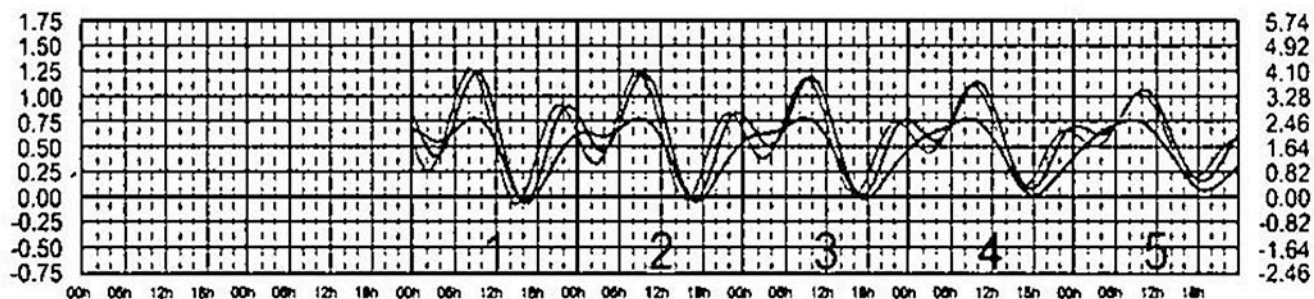
NOVIEMBRE, 2016

Hora del Meridiano 105°(W)

Plano de Referencia NBM1

GUAYMAS, SON. ———
 TOPOLOBAMPO, SIN. ———
 MAZATLÁN, SIN. ———

METROS DOMINGO LUNES MARTES MIÉRCOLES JUEVES VIERNES SÁBADO PIES



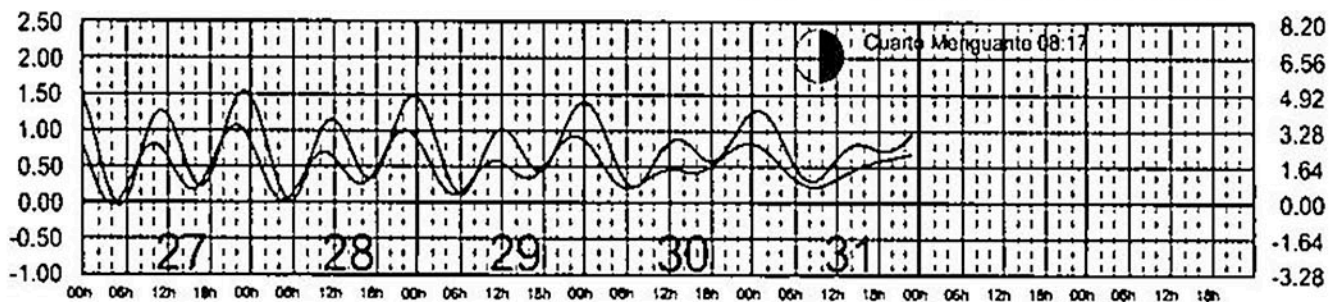
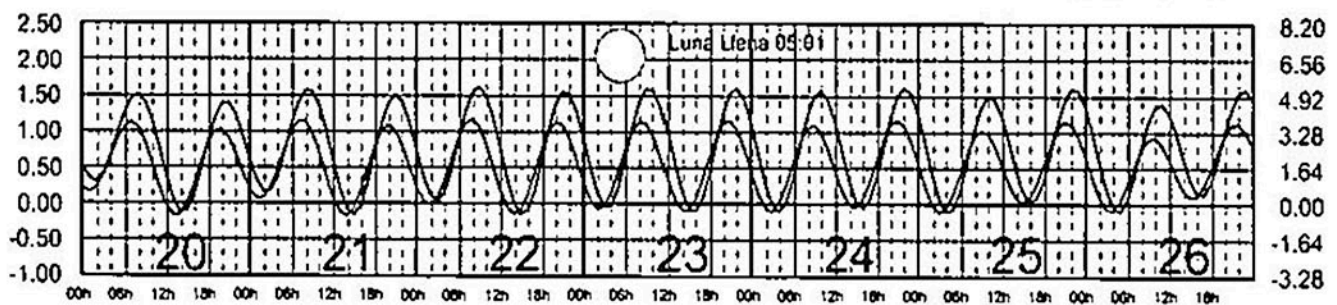
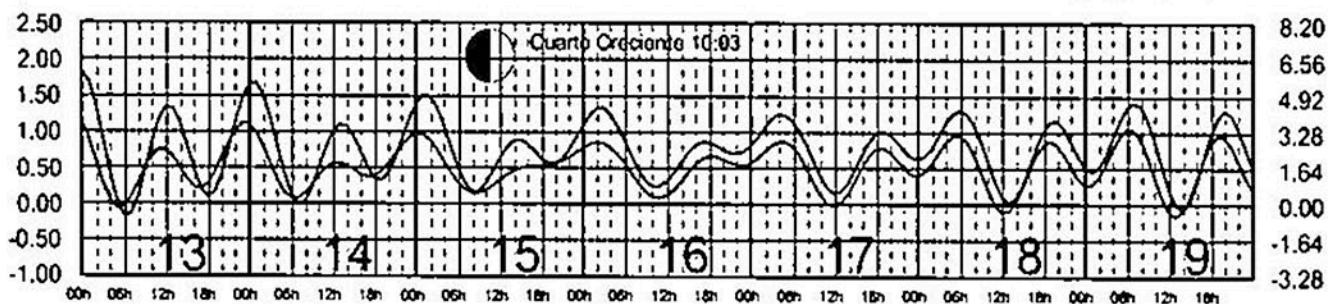
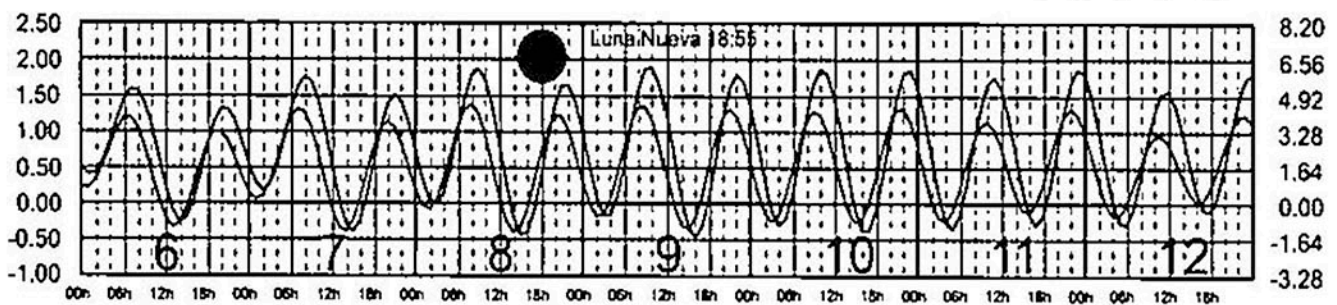
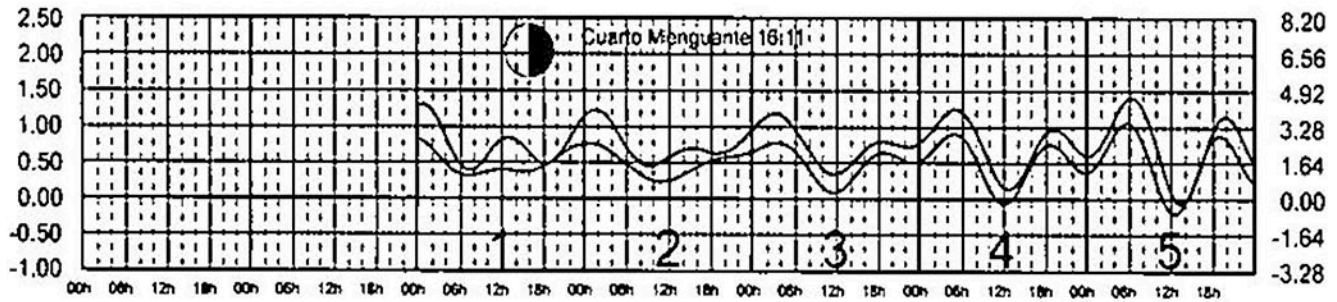
MARZO, 2016

Hora del Meridiano 105°(W)

Plano de Referencia NBM1

PUERTO CORTES, B.C.S. ———
CABO SAN LUCAS, B.C.S. ———




METROS DOMINGO LUNES MARTES MIÉRCOLES JUEVES VIERNES SÁBADO PIES




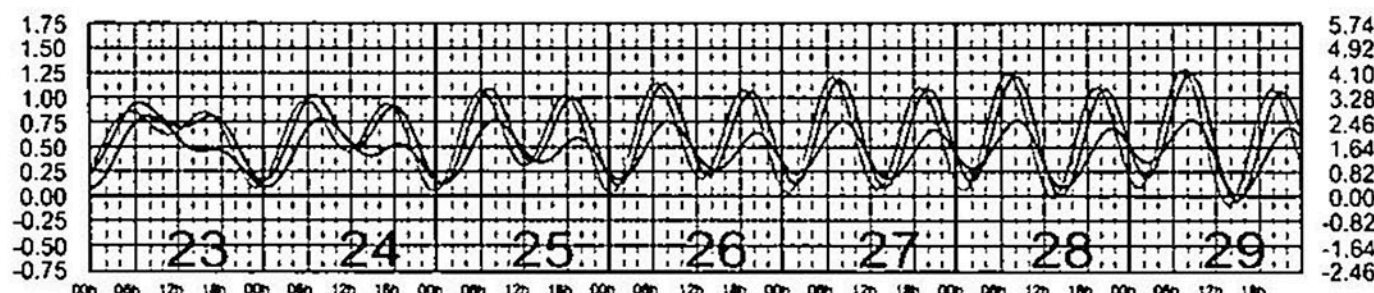
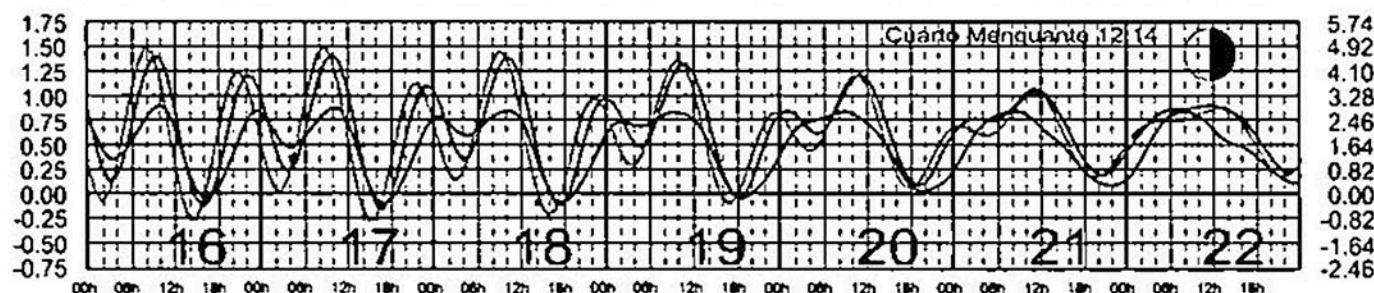
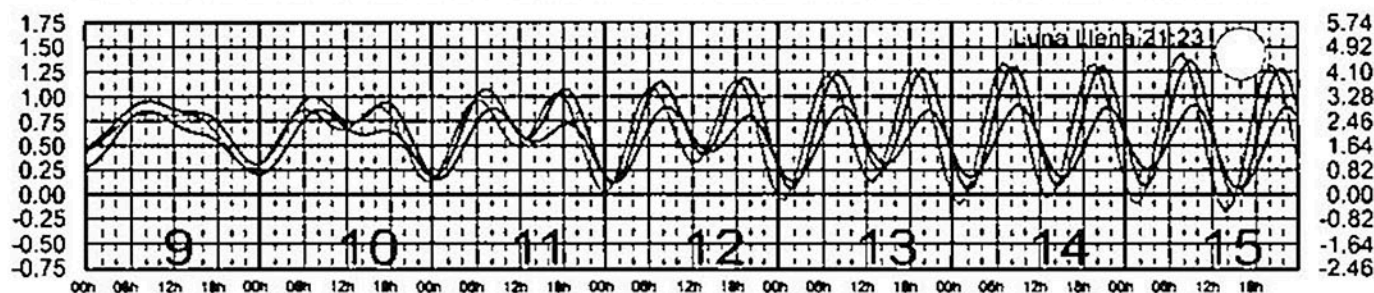
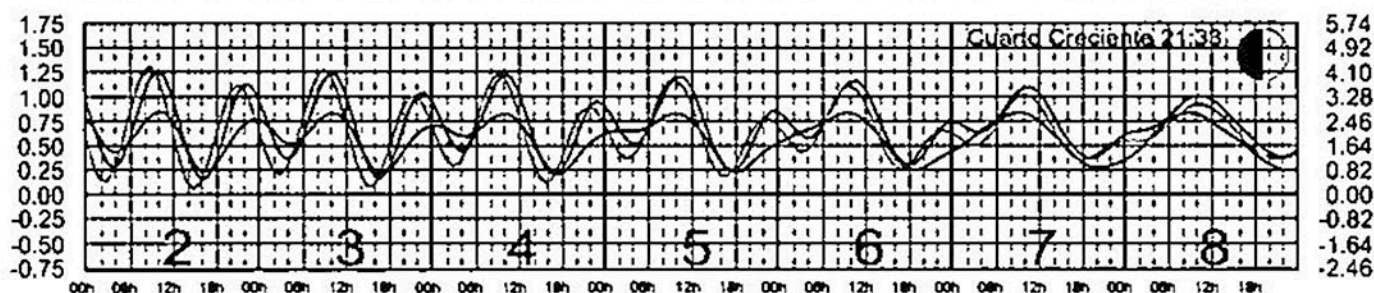

OCTUBRE, 2016

Hora del Meridiano 105°(W)

Plano de Referencia NBMI

GUAYMAS, SON. 
 TOPOLOBAMPO, SIN. 
 MAZATLÁN, SIN. 

METROS DOMINGO LUNES MARTES MIÉRCOLES JUEVES VIERNES SÁBADO PIES



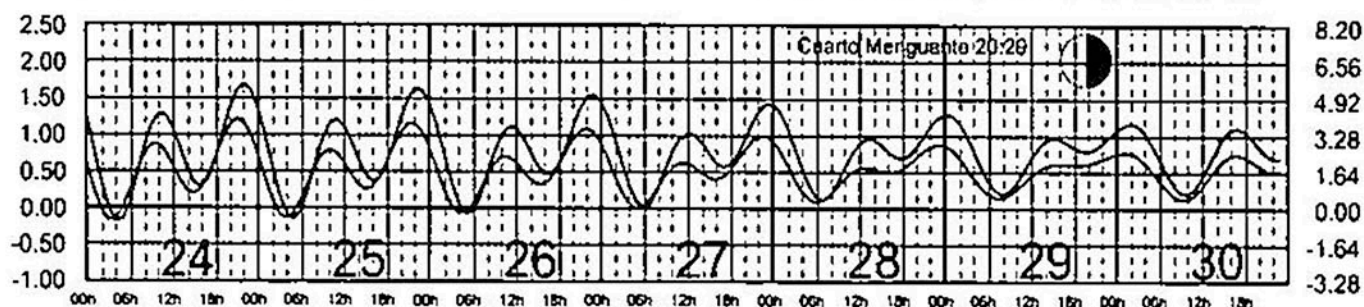
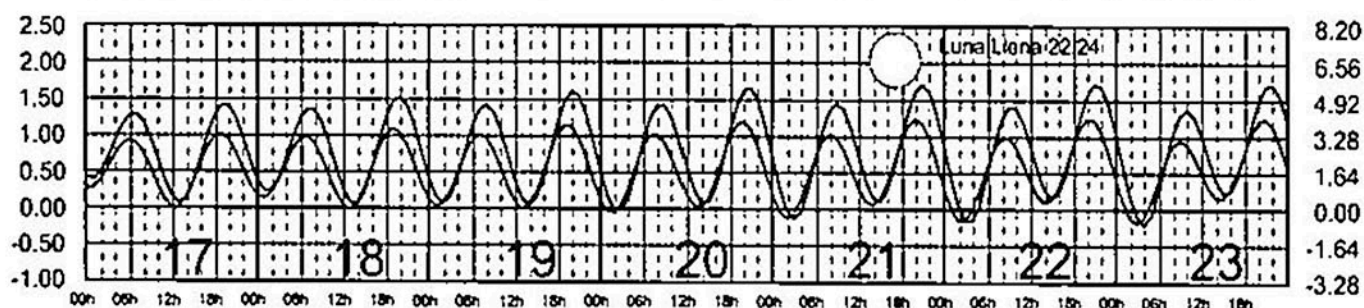
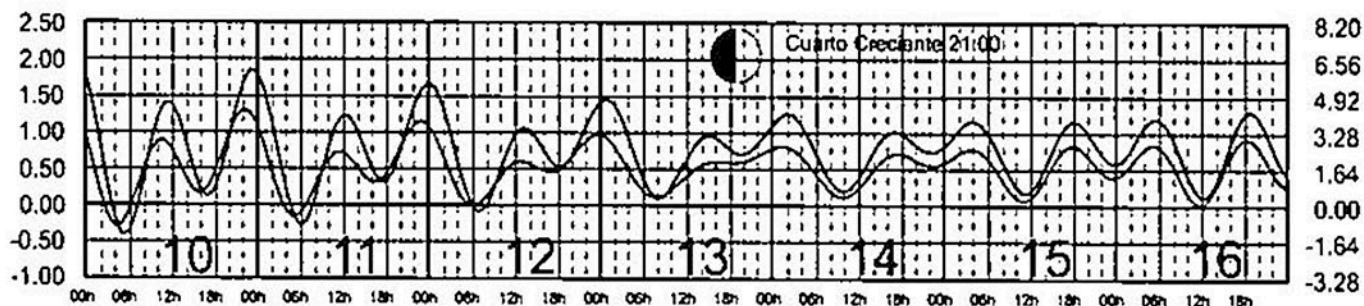
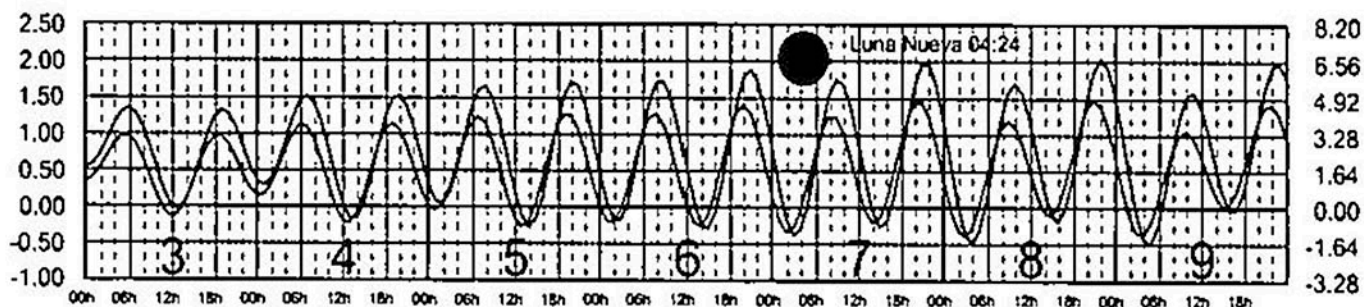
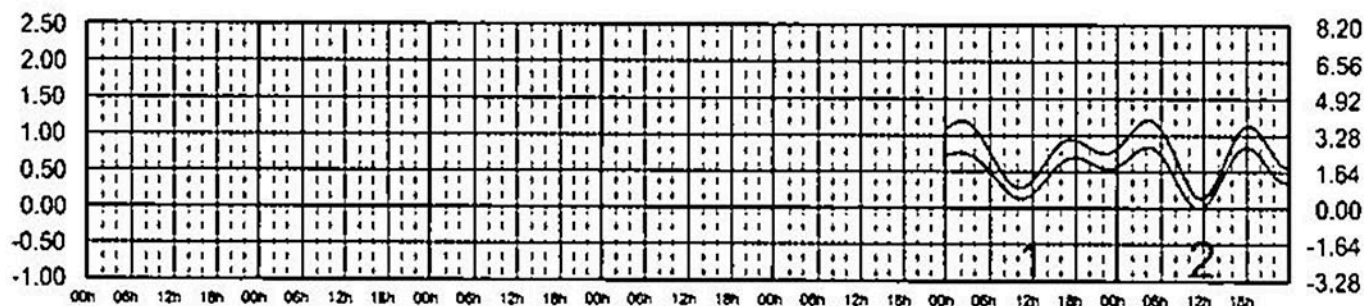
ABRIL, 2016

Hora del Meridiano 105°(W)

Plano de Referencia NBM1

PUERTO CORTES, B.C.S. ———
CABO SAN LUCAS, B.C.S. ———

METROS DOMINGO LUNES MARTES MIÉRCOLES JUEVES VIERNES SÁBADO PIES



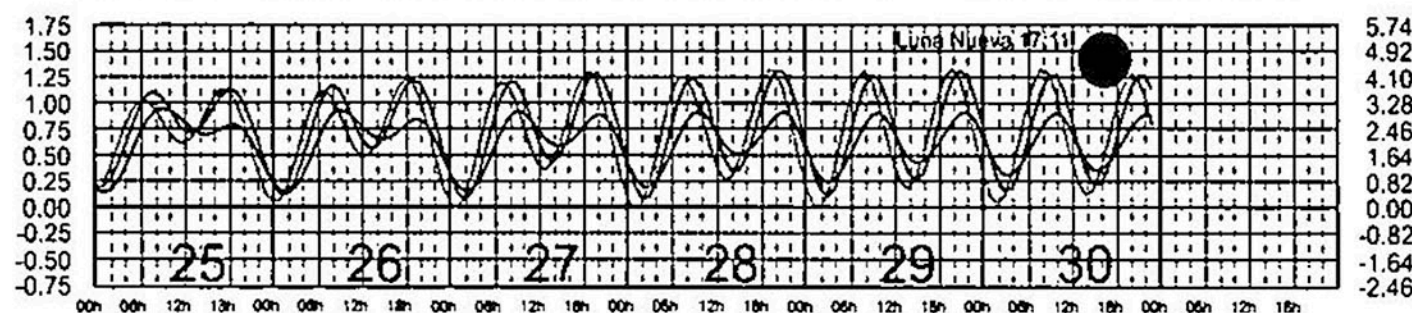
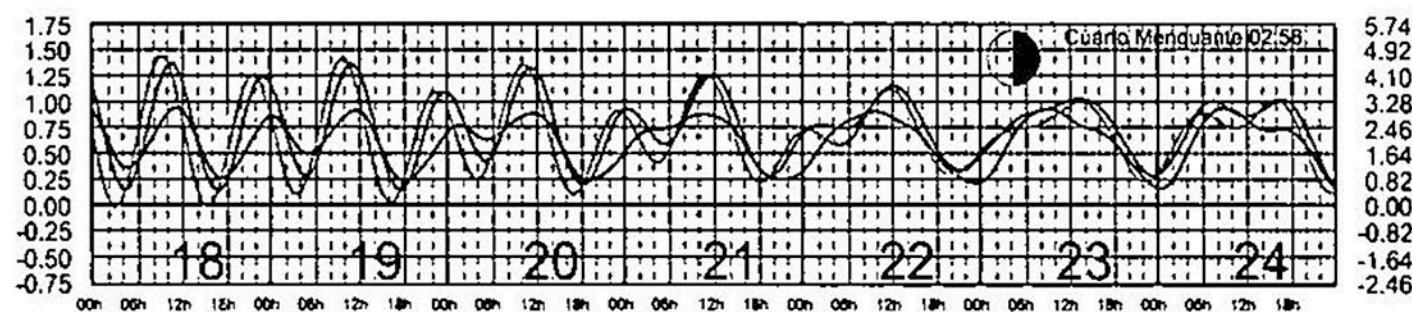
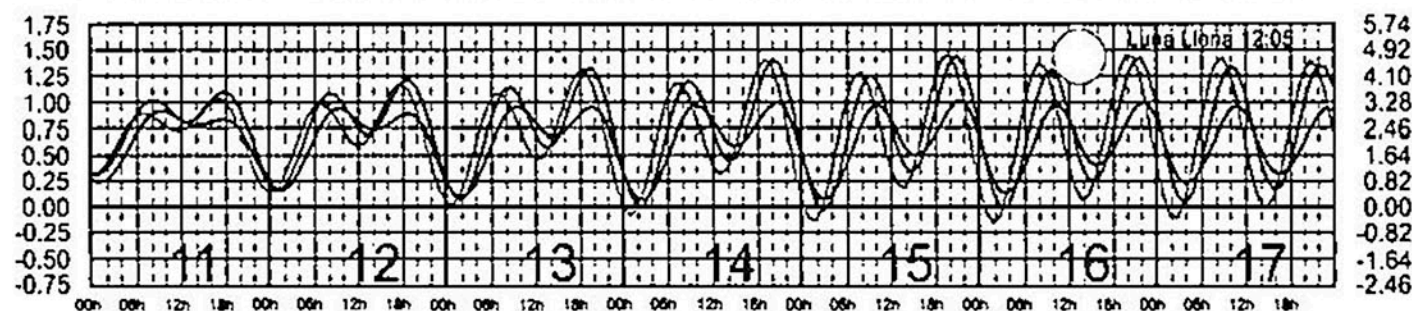
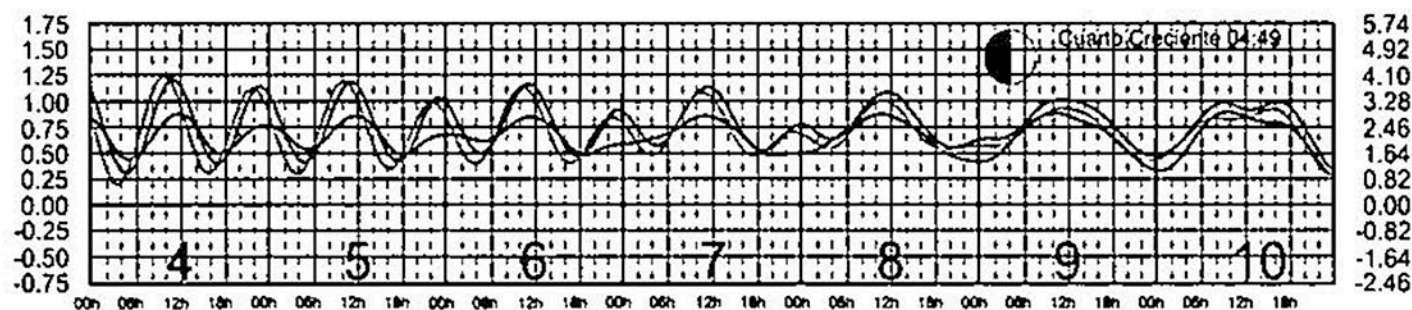
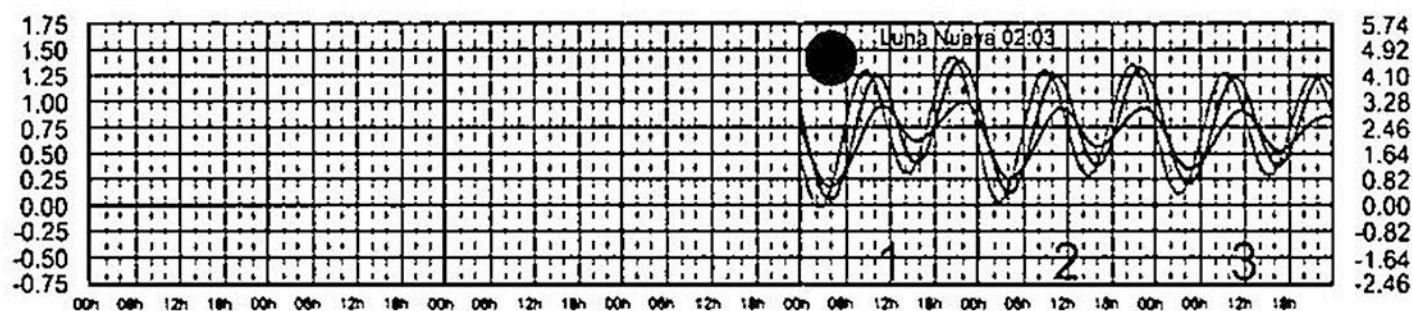
SEPTIEMBRE, 2016

Hora del Meridiano 105°(W)

Plano de Referencia NBMI

GUAYMAS, SON. ———
 TOPOLOBAMPO, SIN. ———
 MAZTLÁN, SIN. ———

METROS DOMINGO LUNES MARTES MIÉRCOLES JUEVES VIERNES SÁBADO PIES



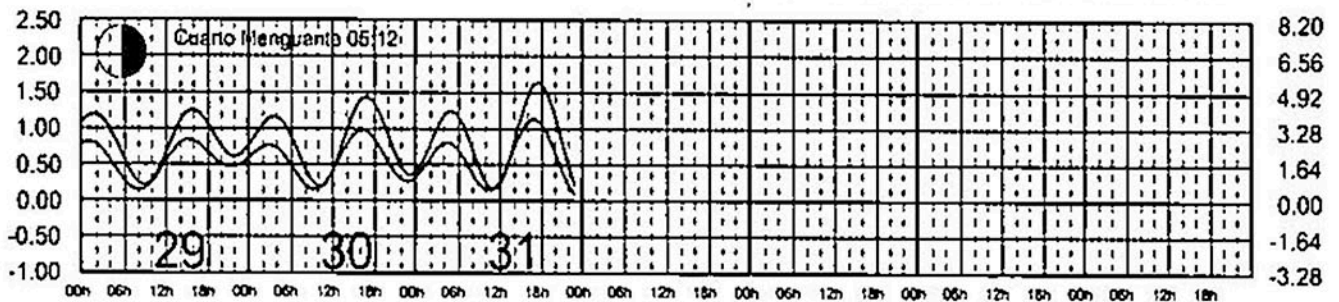
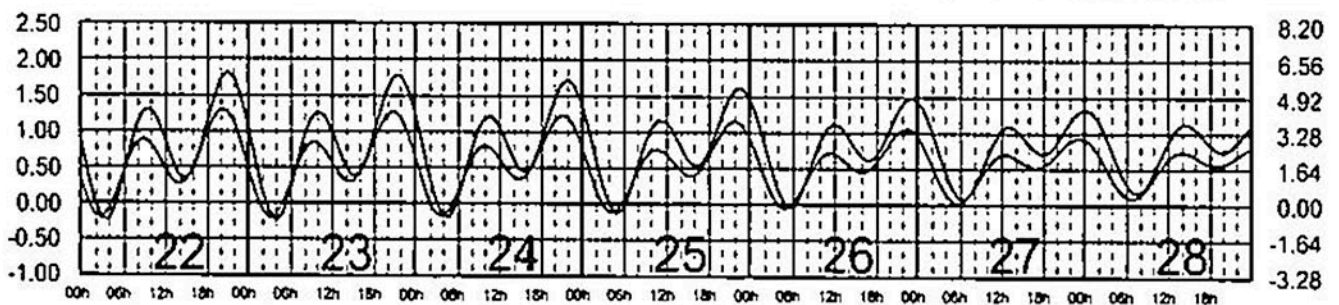
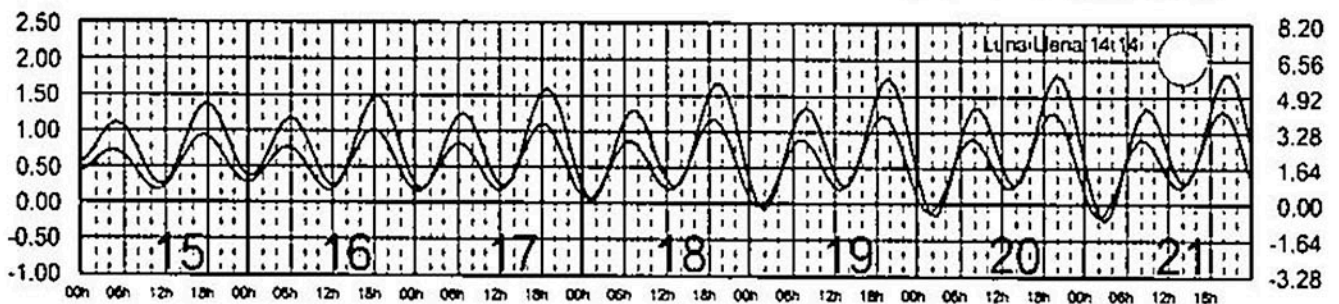
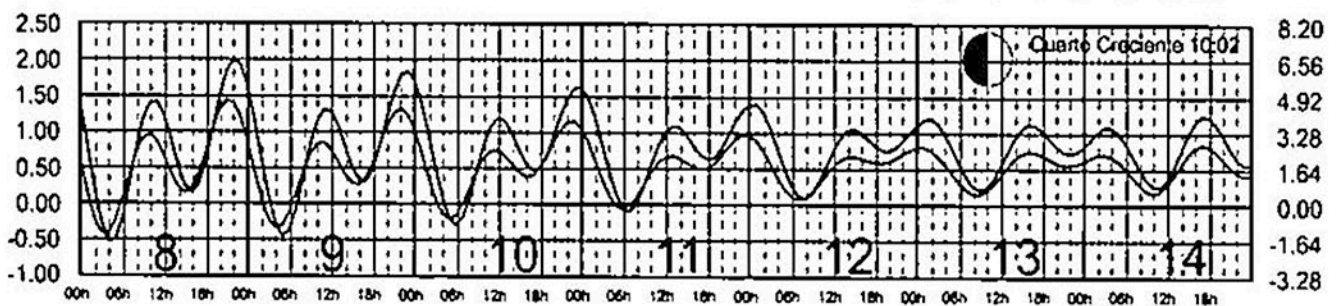
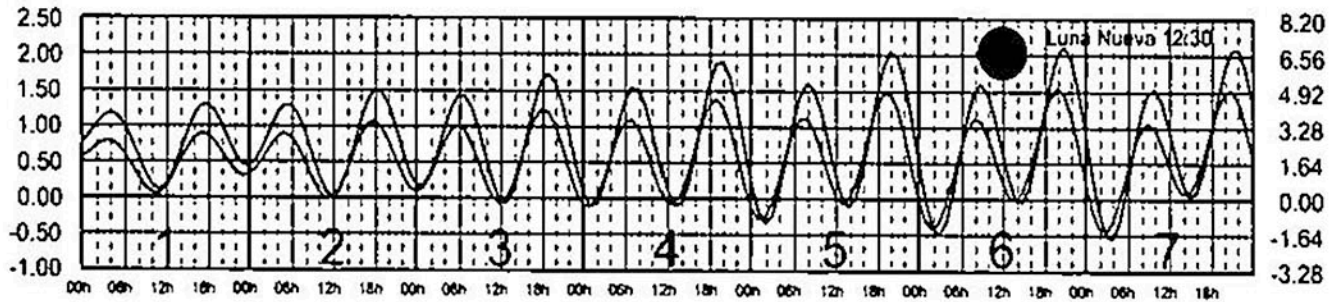
MAYO, 2016

Hora del Meridiano 105°(W)

Plano de Referencia NBMI

PUERTO CORTES, B.C.S. ———
CABO SAN LUCAS, B.C.S. ———

METROS DOMINGO LUNES MARTES MIÉRCOLES JUEVES VIERNES SÁBADO PIES



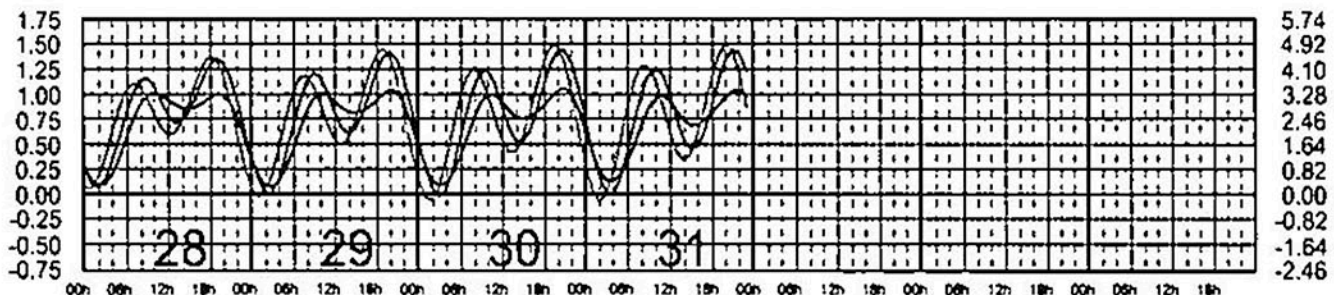
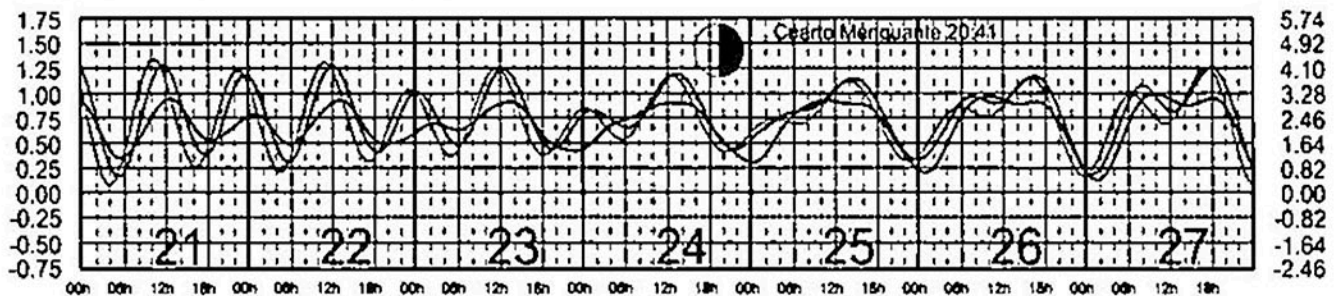
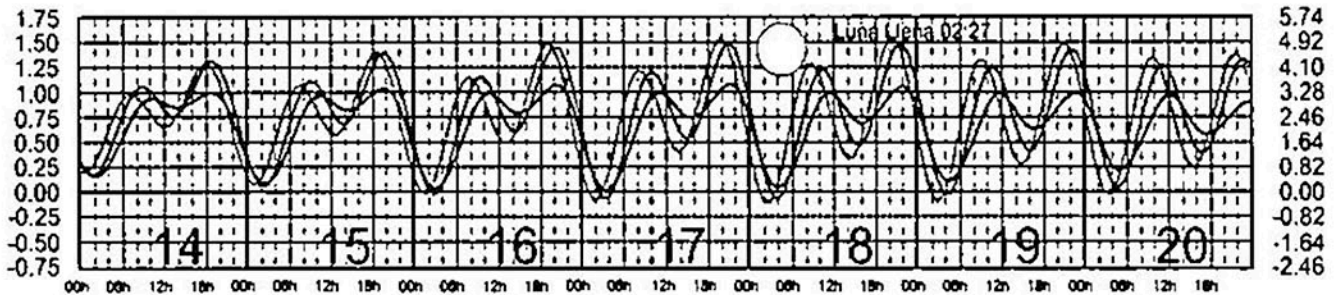
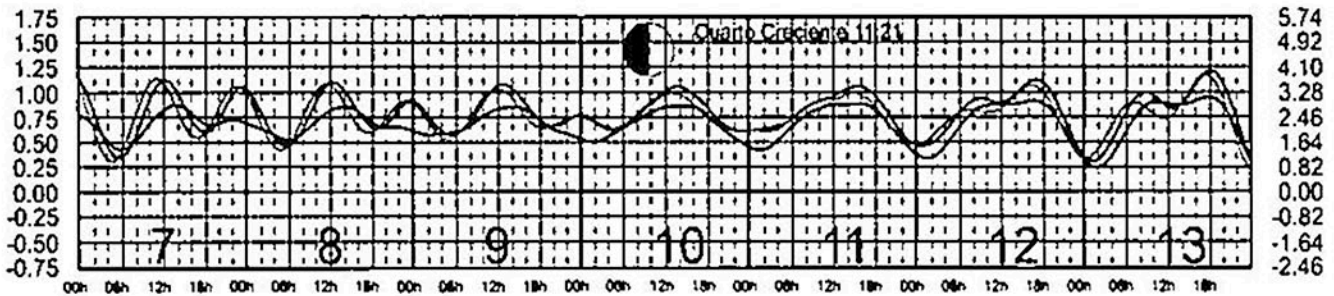
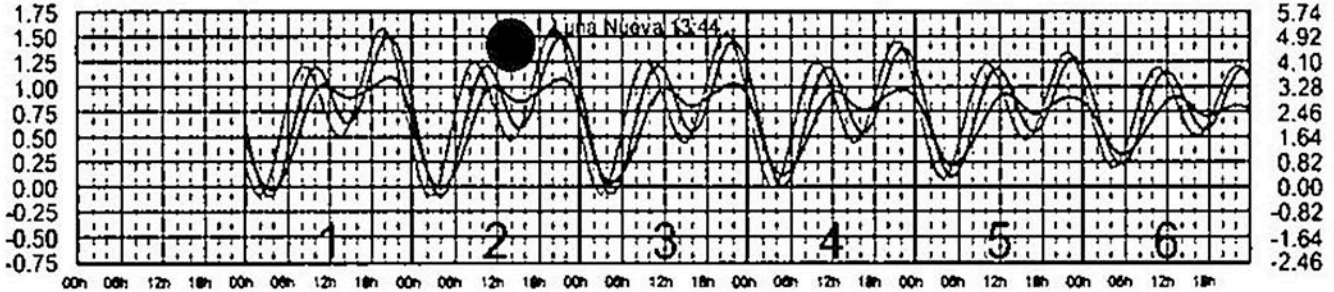
AGOSTO, 2016

Hora del Meridiano 105°(W)

Plano de Referencia NBMI

GUAYMAS, SON. —
 TOPOLOBAMPO, SIN. —
 MAZATLÁN, SIN. —

METROS DOMINGO LUNES MARTES MIÉRCOLES JUEVES VIERNES SÁBADO PIES



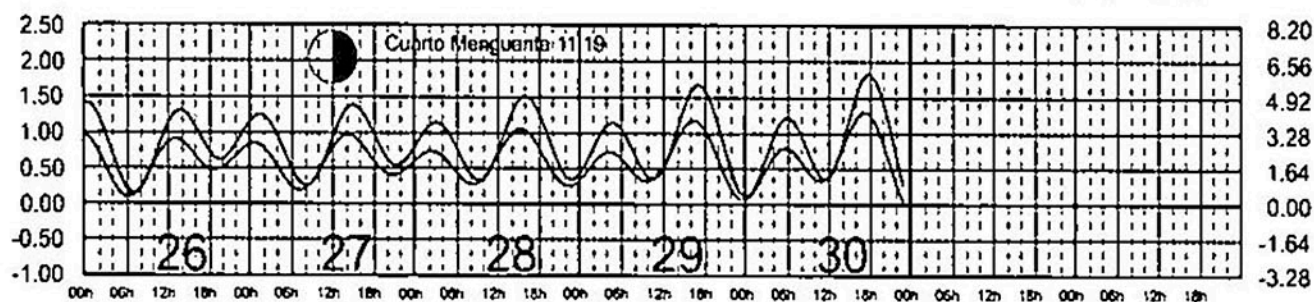
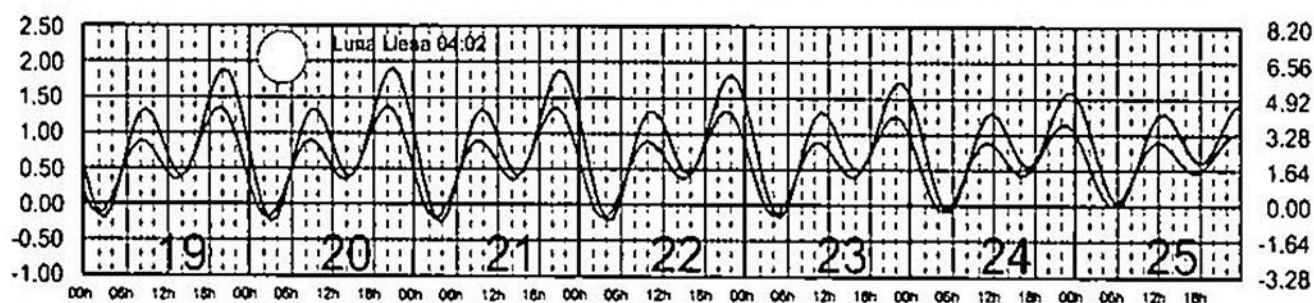
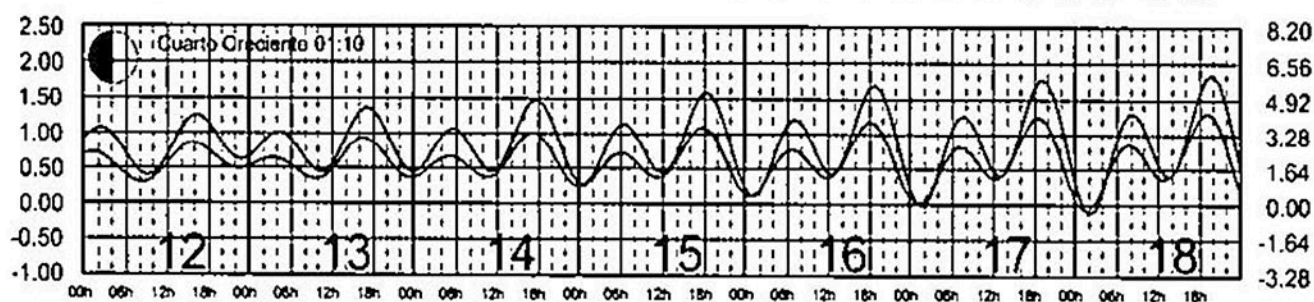
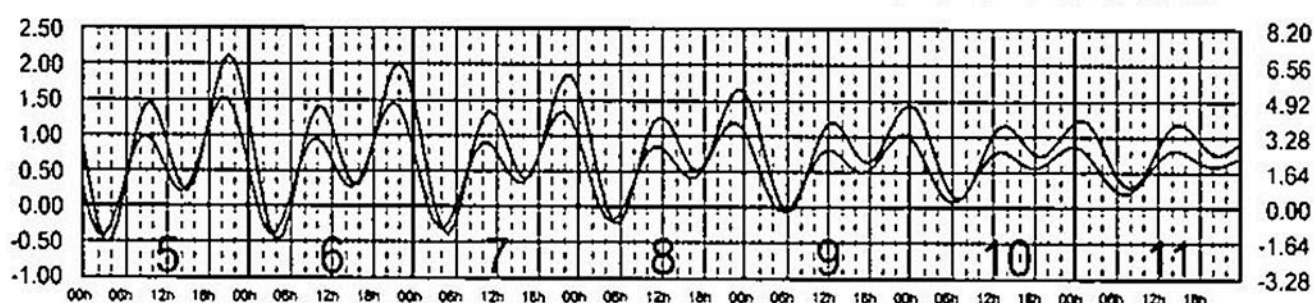
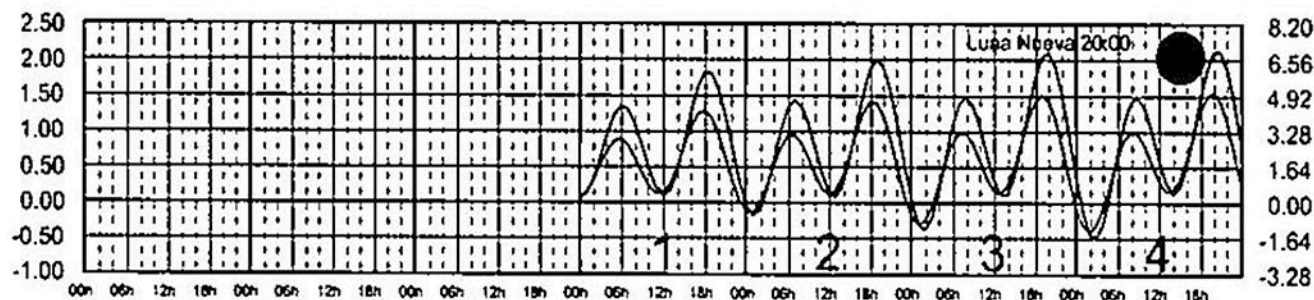
JUNIO, 2016

Hora del Meridiano 105°(W)

Plano de Referencia NBM1

PUERTO CORTES, B.C.S. ———
CABO SAN LUCAS, B.C.S. ———

METROS DOMINGO LUNES MARTES MIÉRCOLES JUEVES VIERNES SÁBADO PIES




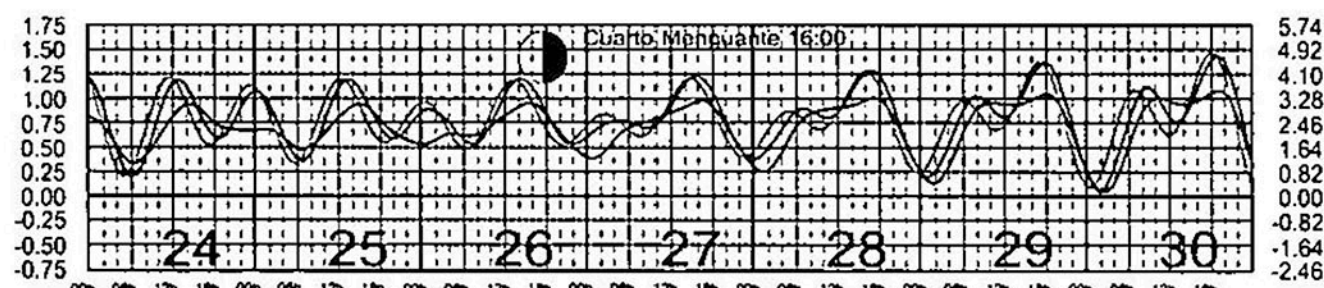
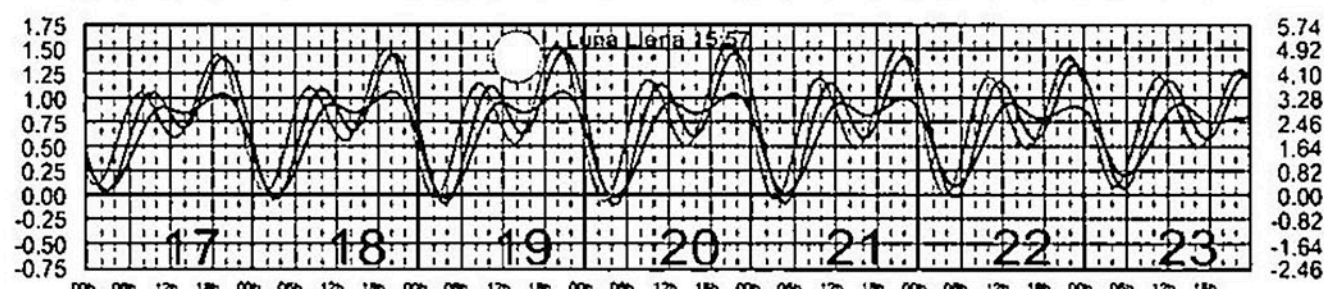
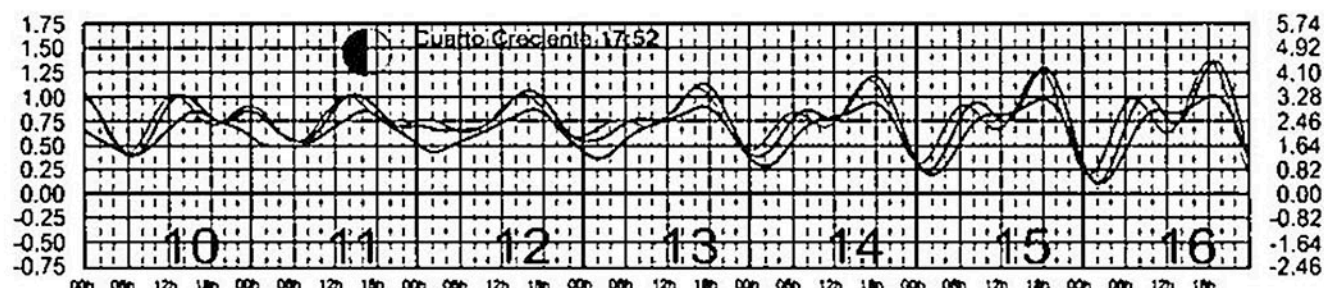
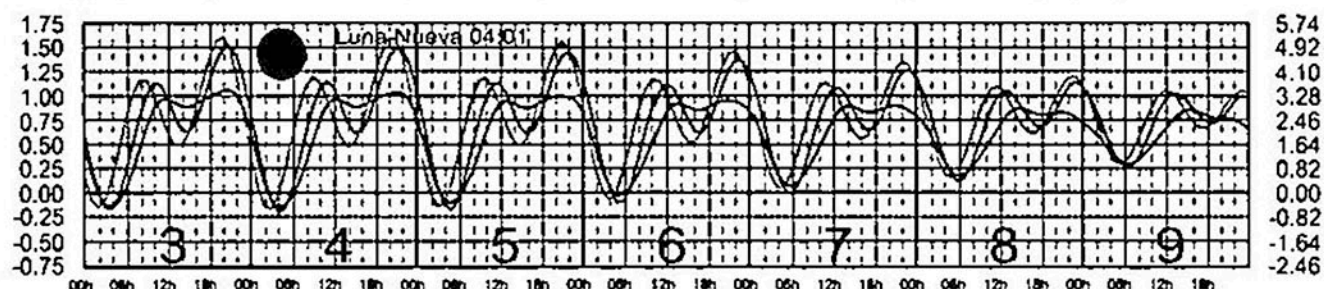
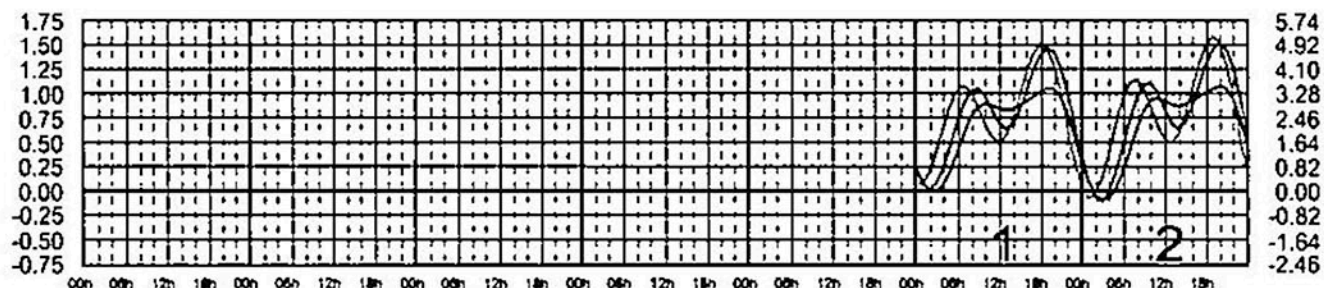
JULIO, 2016

Hora del Meridiano 105°(W)

Plano de Referencia NBM1

GUAYMAS, SON. —
 TOPOLOBAMPO, SIN. —
 MAZATLÁN, SIN. —

METROS DOMINGO LUNES MARTES MIÉRCOLES JUEVES VIERNES SÁBADO PIES





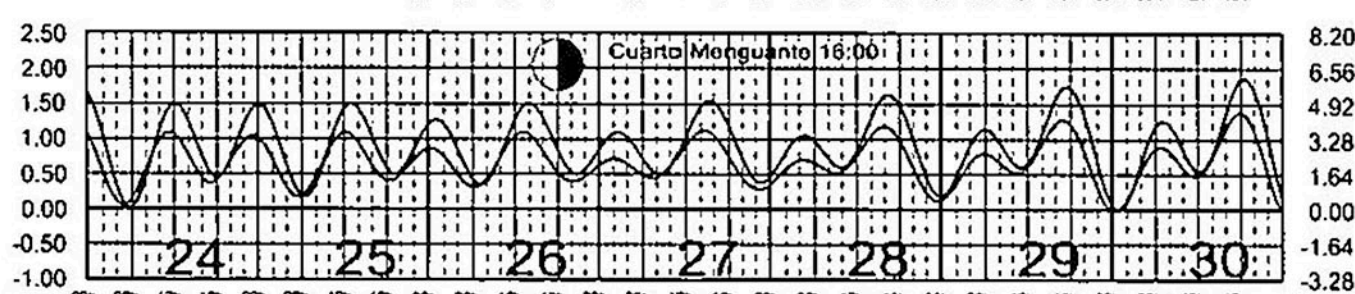
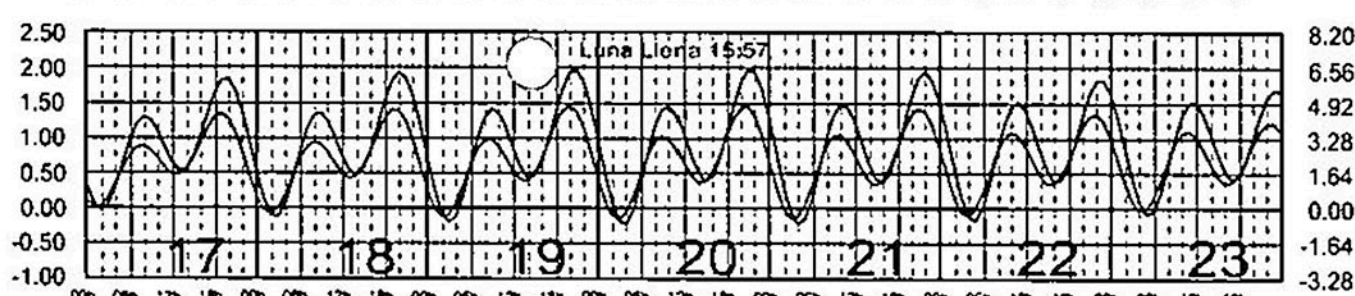
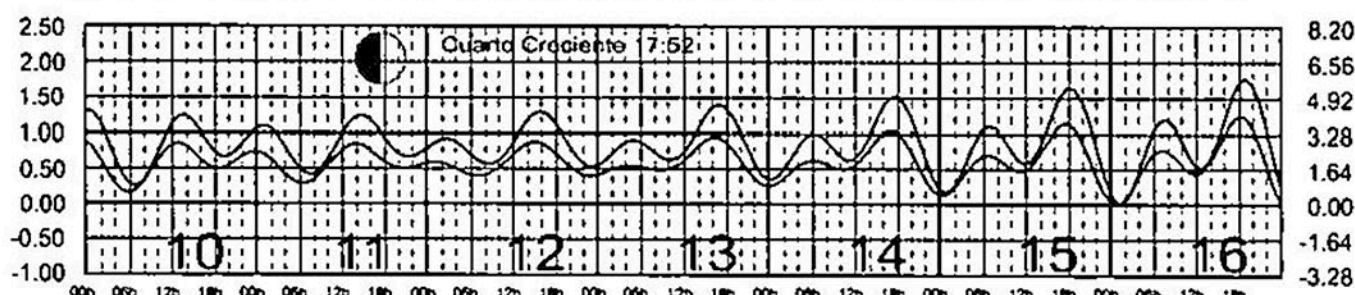
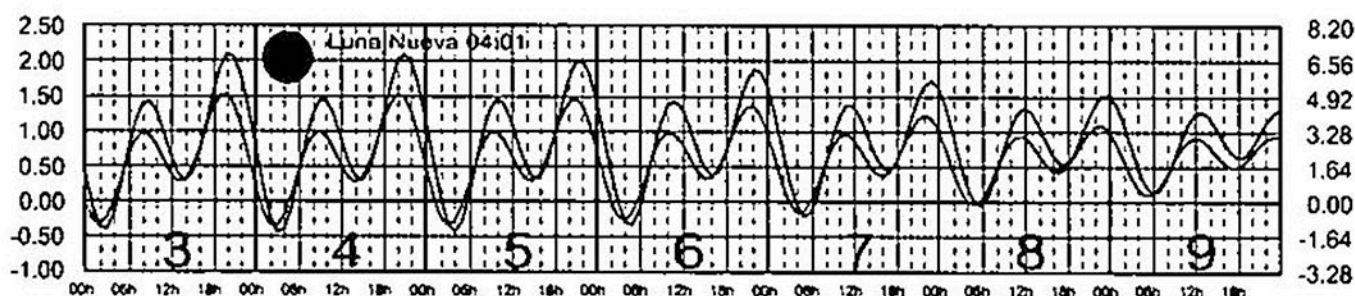
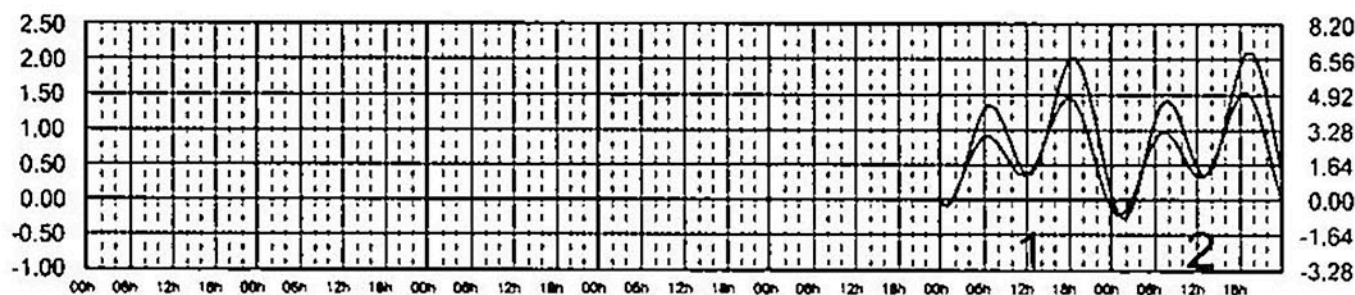
JULIO, 2016

Hora del Meridiano 105°(W)

Plano de Referencia NBMI

PUERTO CORTES, B.C.S. ———
CABO SAN LUCAS, B.C.S. ———

METROS DOMINGO LUNES MARTES MIÉRCOLES JUEVES VIERNES SÁBADO PIES



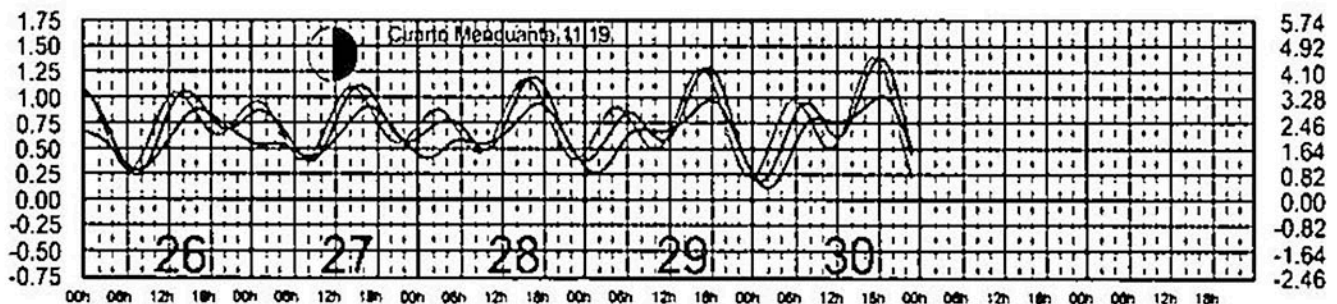
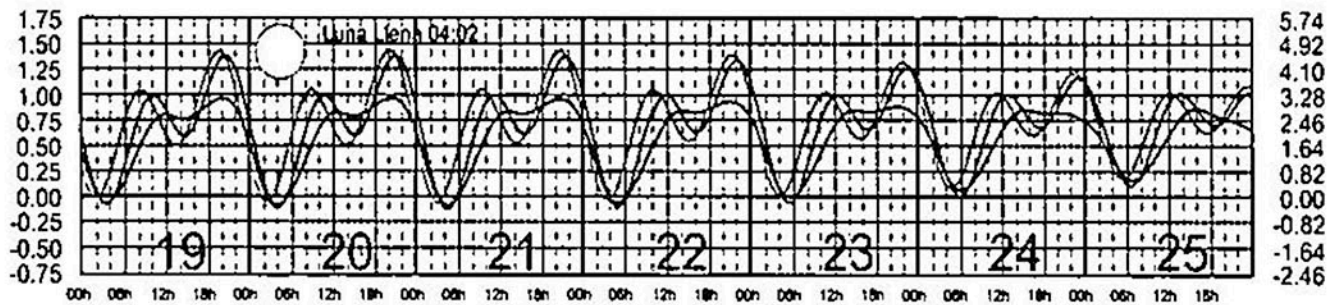
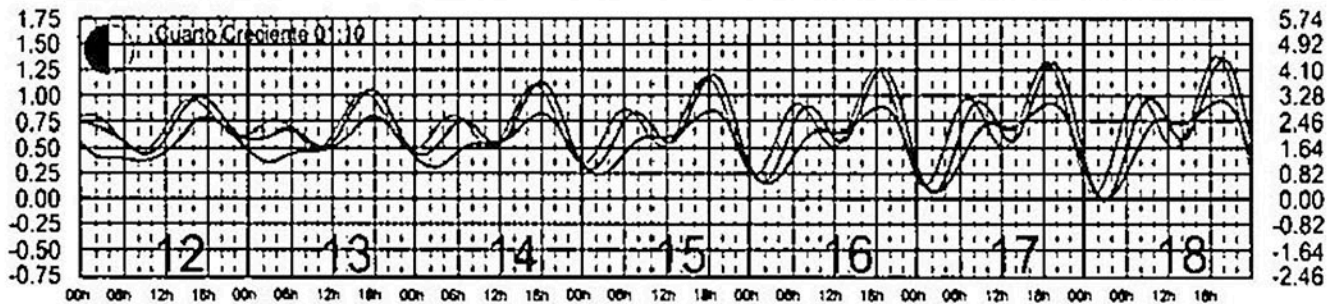
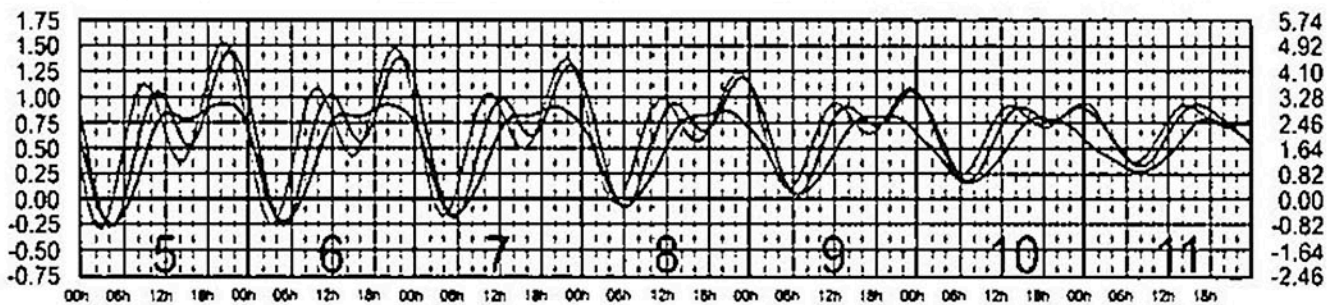
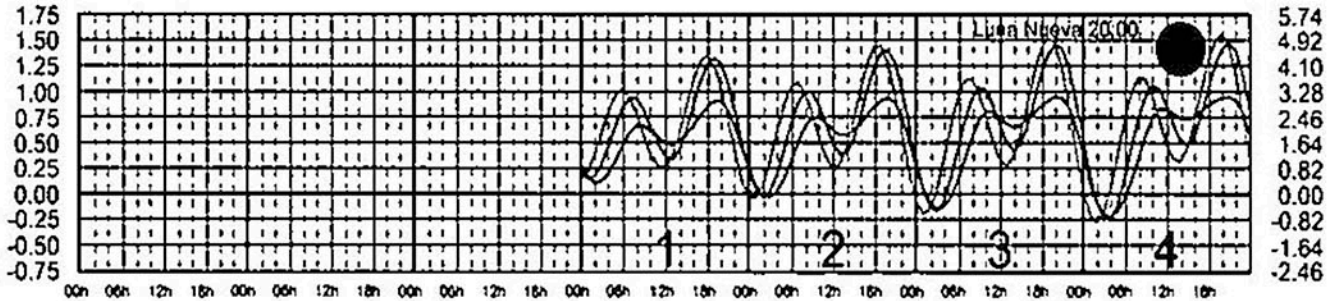
JUNIO, 2016

Hora del Meridiano 105°(W)

Plano de Referencia NBMI

GUAYMAS, SON. ———
 TOPOLOBAMPO, SIN. ———
 MAZATLÁN, SIN. ———

METROS DOMINGO LUNES MARTES MIÉRCOLES JUEVES VIERNES SÁBADO PIES



AGOSTO, 2016

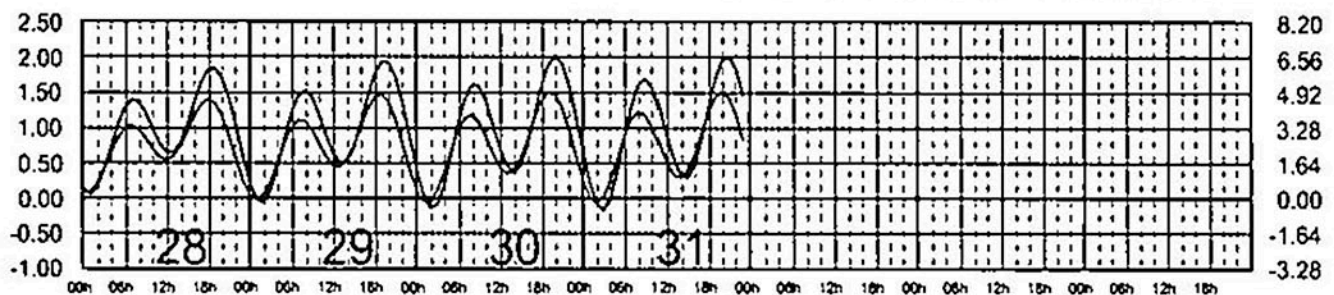
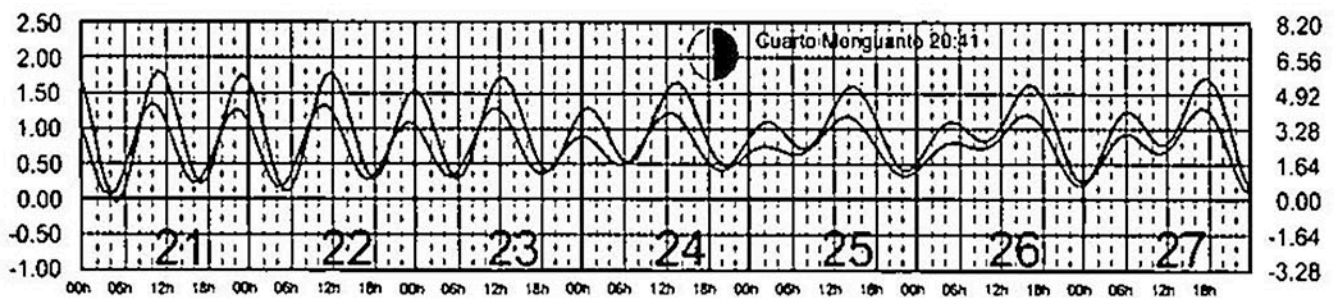
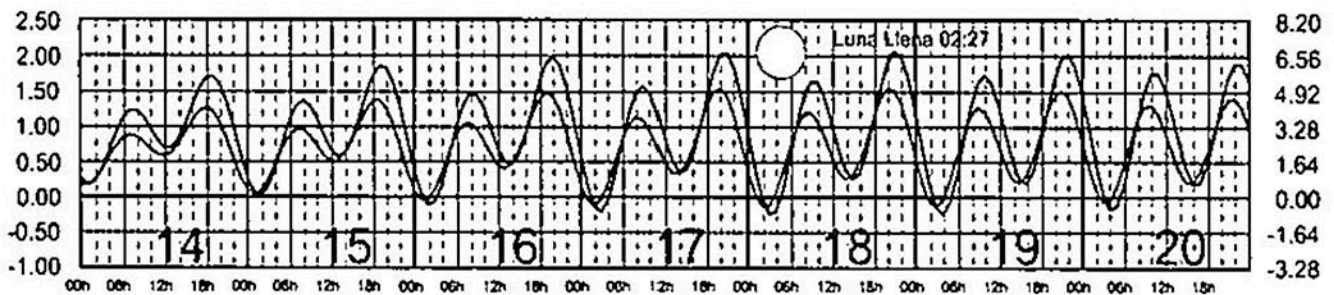
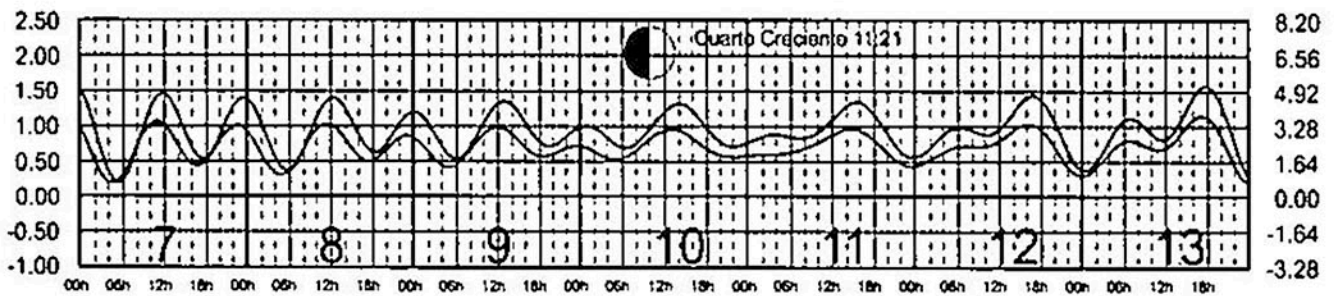
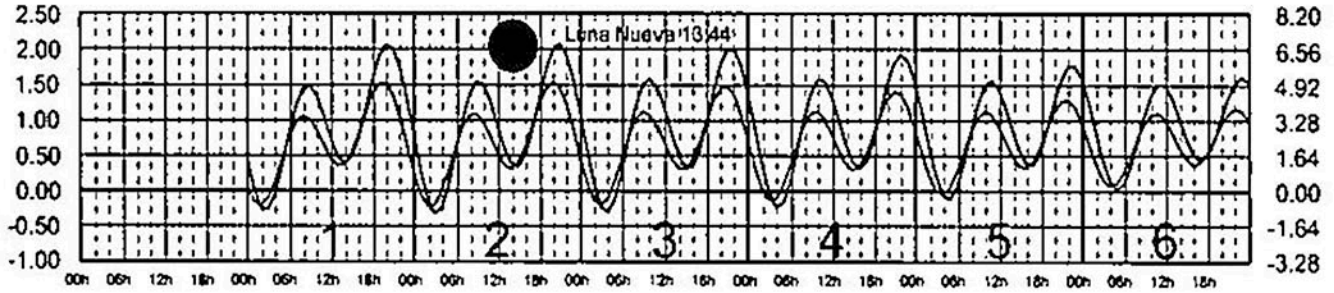
Hora del Meridiano 105°(W)

Plano de Referencia NBMI

PUERTO CORTES, B.C.S. ———

CABO SAN LUCAS, B.C.S. ———

METROS DOMINGO LUNES MARTES MIÉRCOLES JUEVES VIERNES SÁBADO PIES



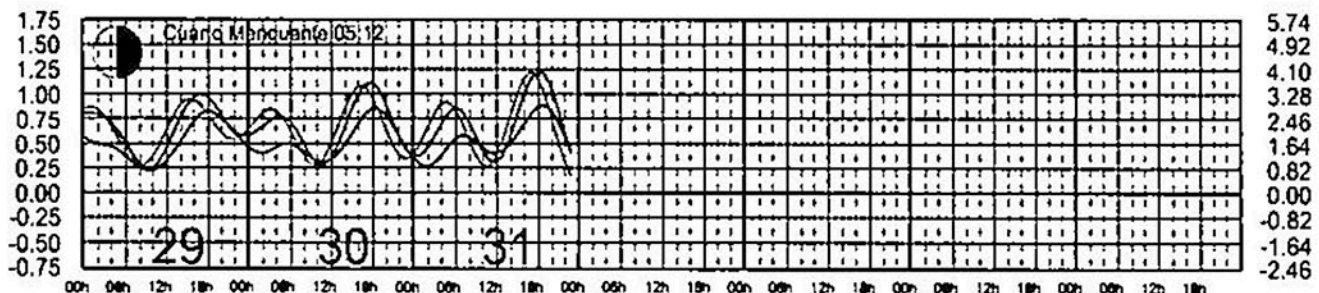
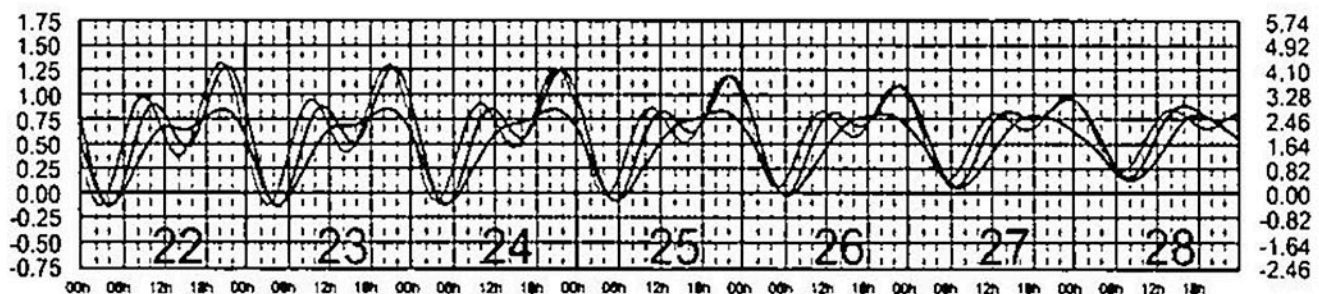
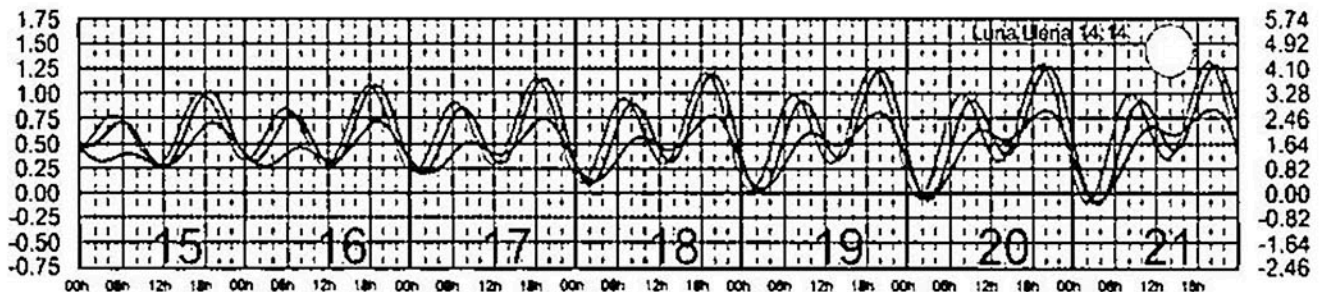
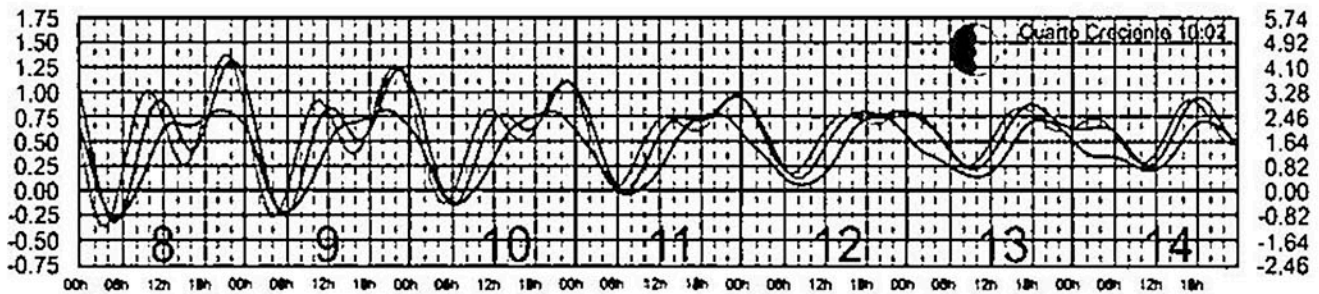
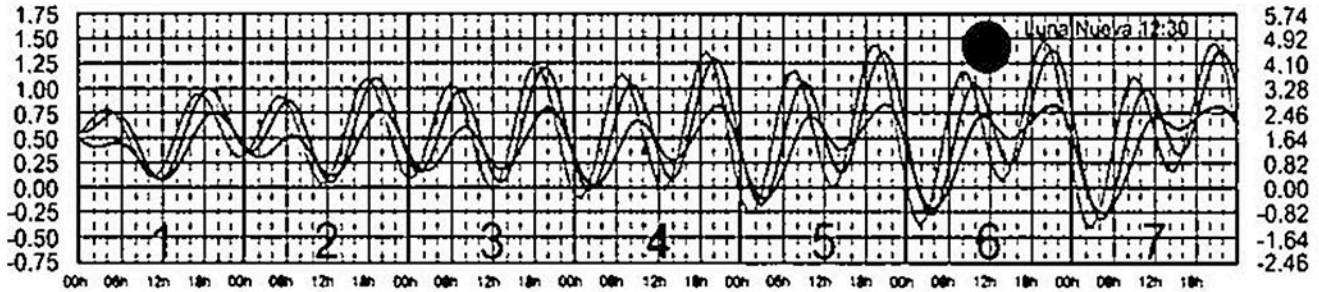
MAYO, 2016

Hora del Meridiano 105°(W)

Plano de Referencia NBMI

GUAYMAS, SON. ———
 TOPOLOBAMPO, SIN. ———
 MAZATLÁN, SIN. ———

METROS DOMINGO LUNES MARTES MIÉRCOLES JUEVES VIERNES SÁBADO PIES



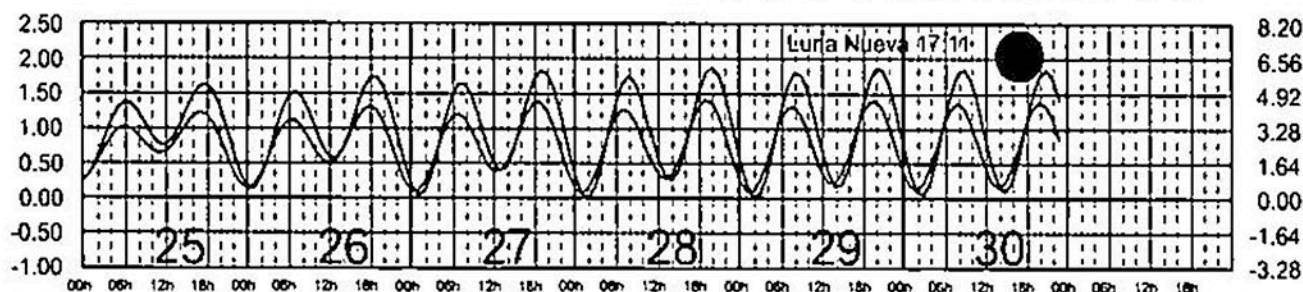
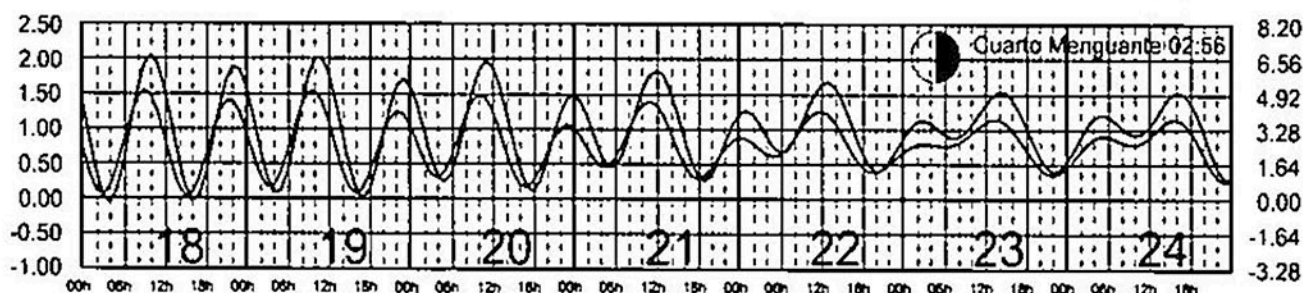
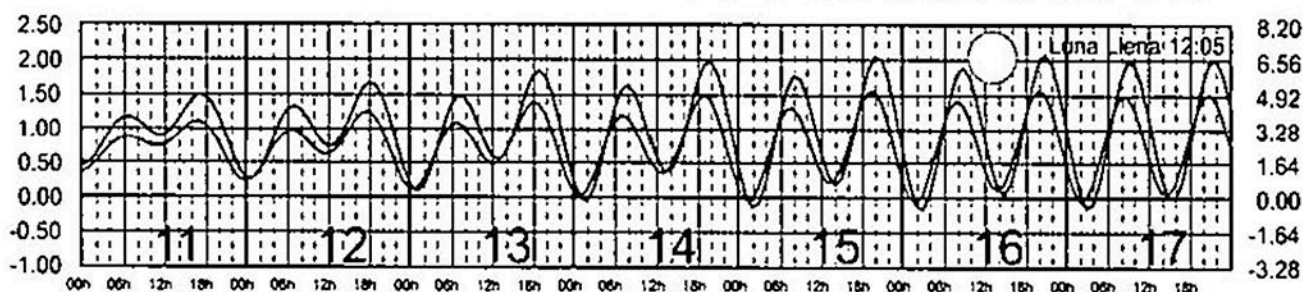
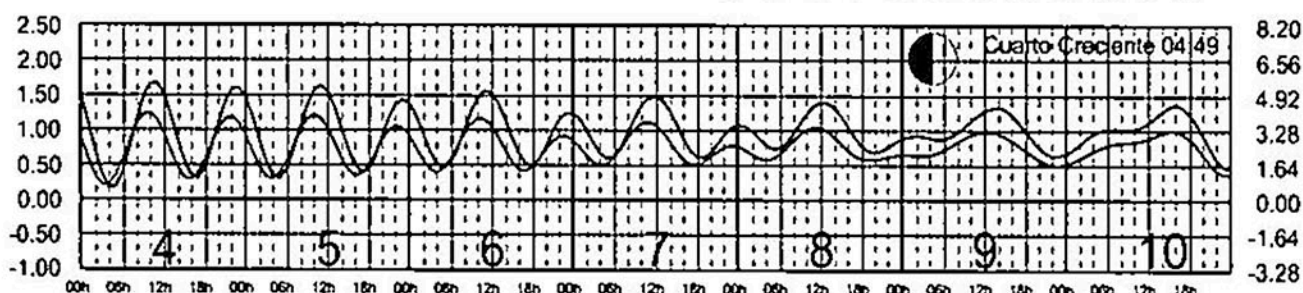
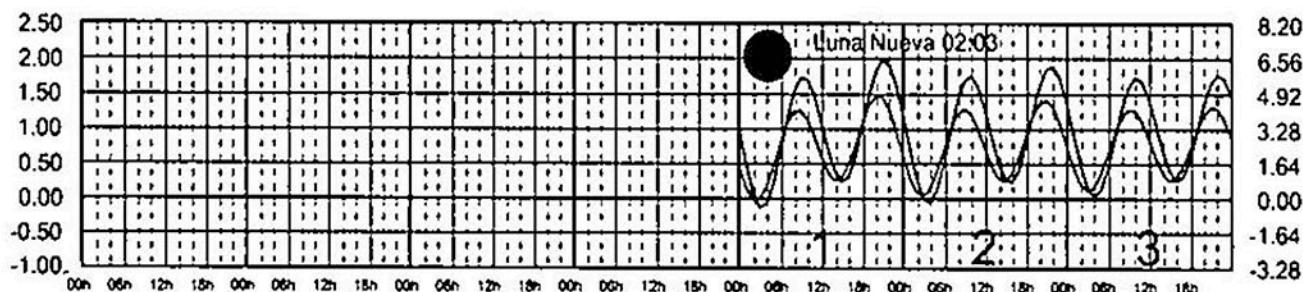
SEPTIEMBRE, 2016

Hora del Meridiano 105°(W)

Plano de Referencia NBM1

PUERTO CORTES, B.C.S. ———
CABO SAN LUCAS, B.C.S. ———

METROS DOMINGO LUNES MARTES MIÉRCOLES JUEVES VIERNES SÁBADO PIES



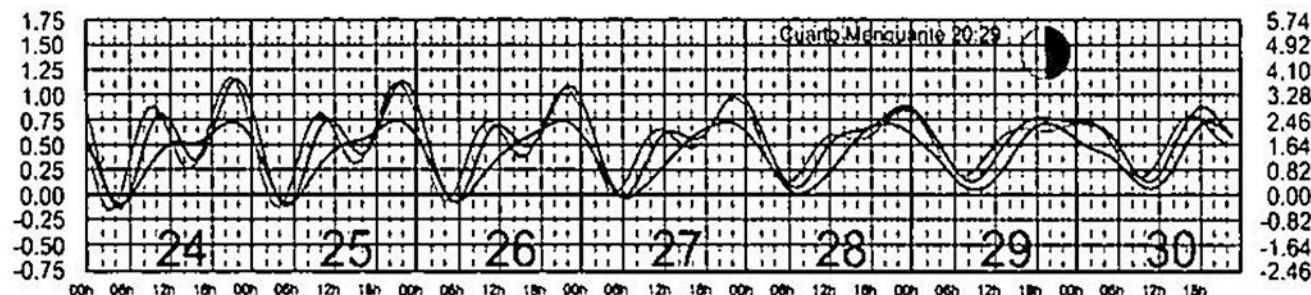
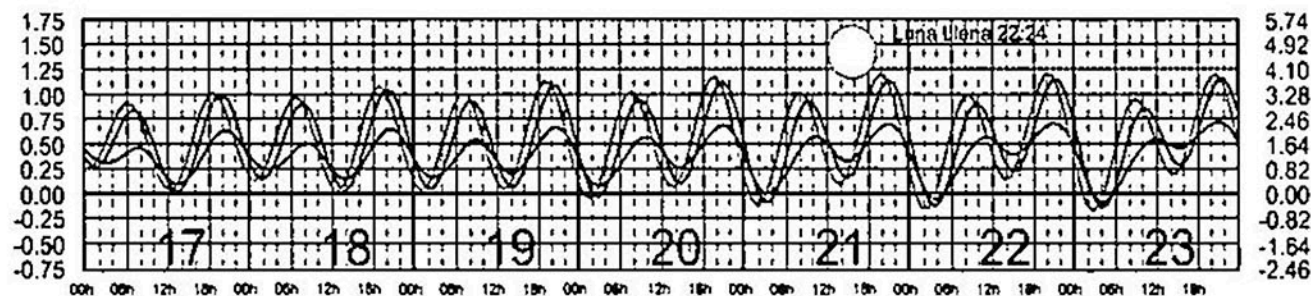
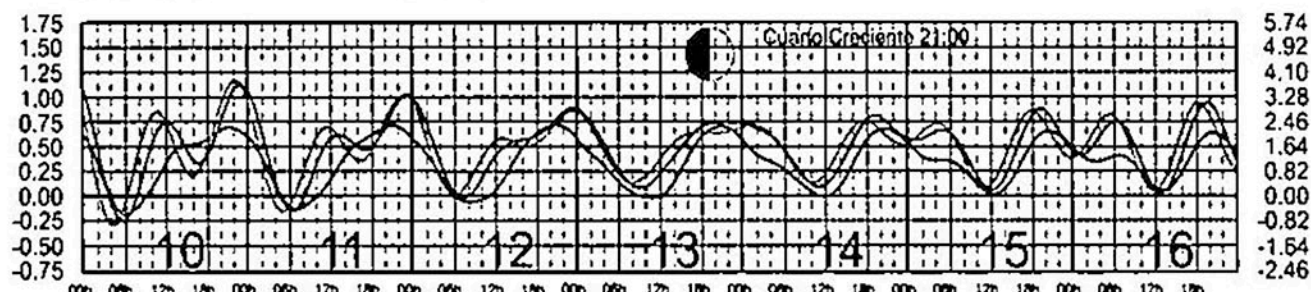
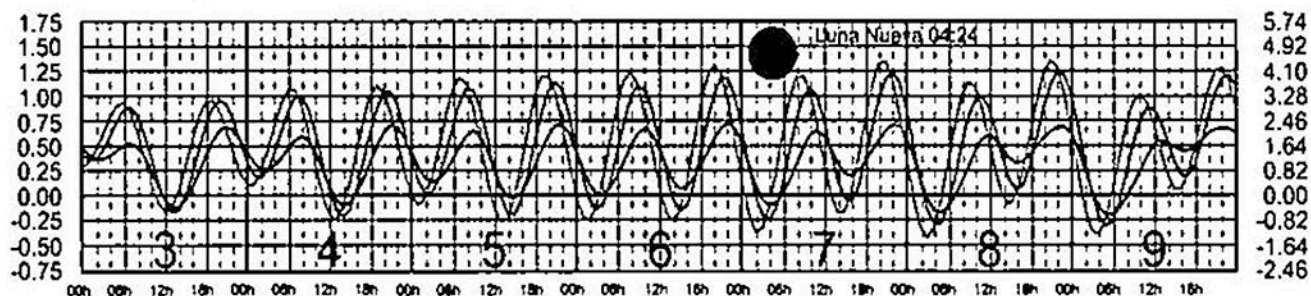

ABRIL, 2016

Hora del Meridiano 105°(W)

Plano de Referencia NBMI

GUAYMAS, SON. ———
 TOPOLOBAMPO, SIN. ———
 MAZATLÁN, SIN. ———

METROS DOMINGO LUNES MARTES MIÉRCOLES JUEVES VIERNES SÁBADO PIES




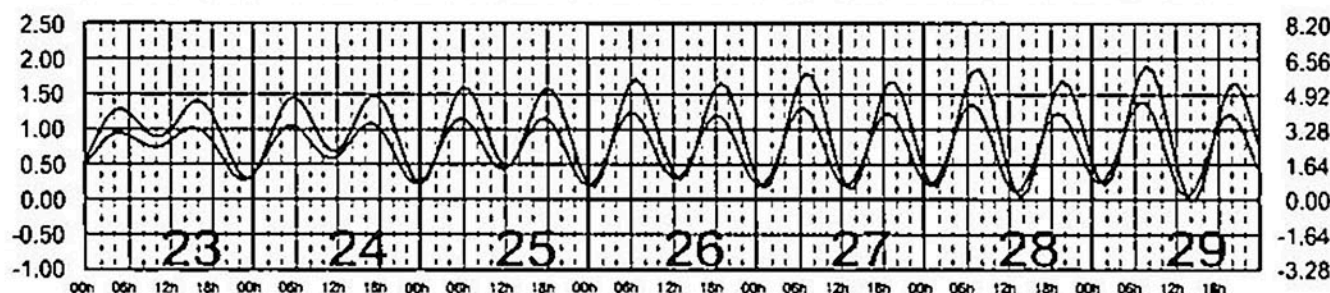
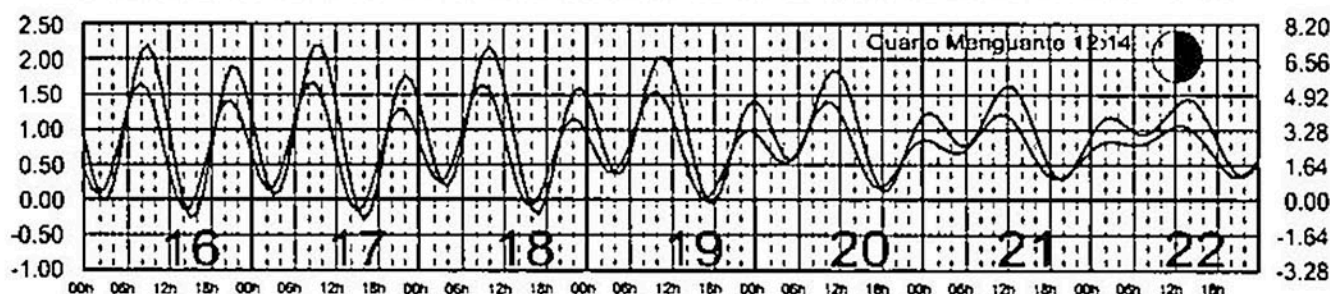
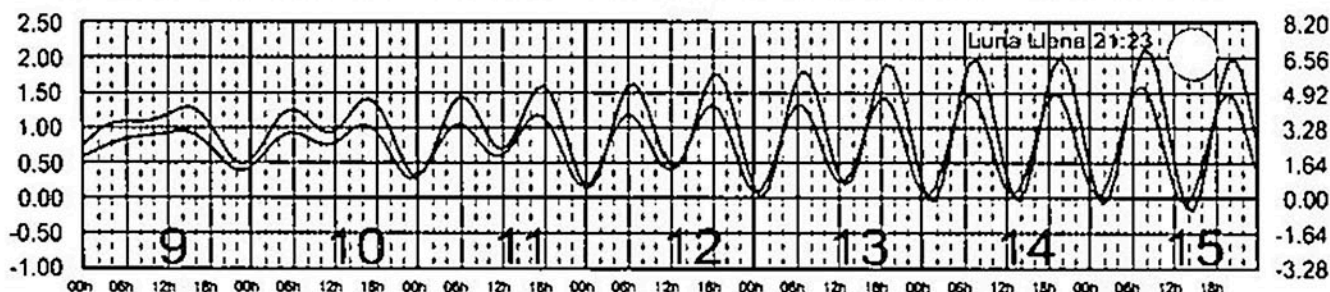
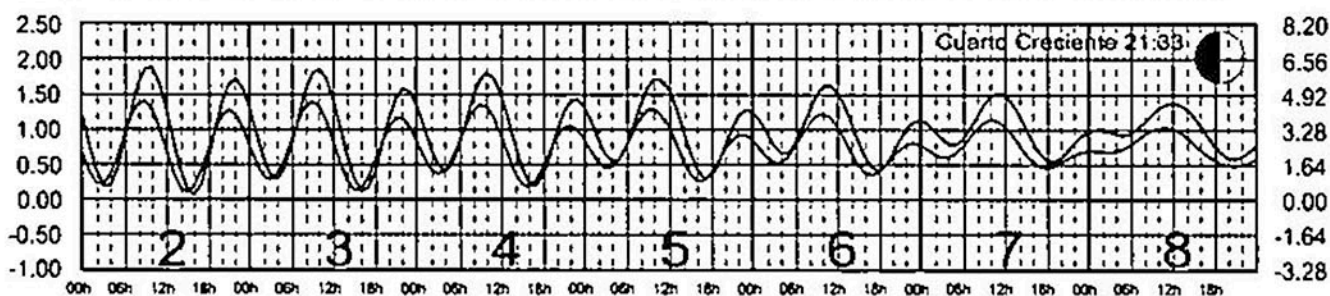
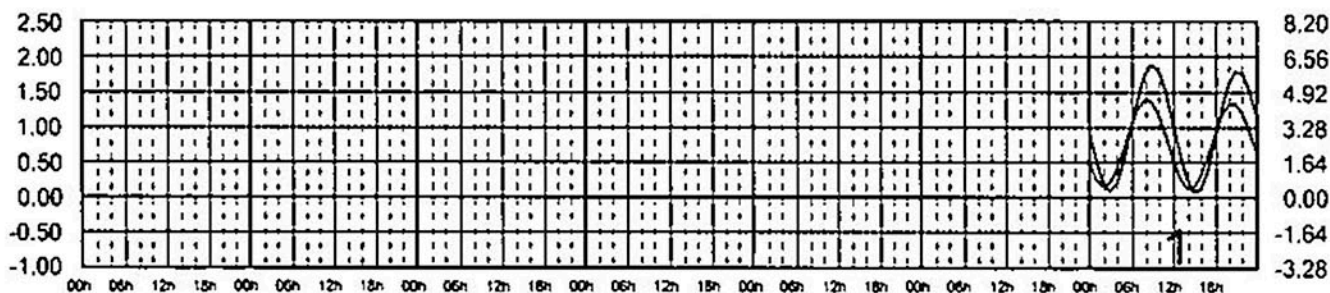
OCTUBRE, 2016

Hora del Meridiano 105°(W)

Plano de Referencia NBM!

PUERTO CORTES, B.C.S. ———
CABO SAN LUCAS, B.C.S. ———

METROS DOMINGO LUNES MARTES MIÉRCOLES JUEVES VIERNES SÁBADO PIES



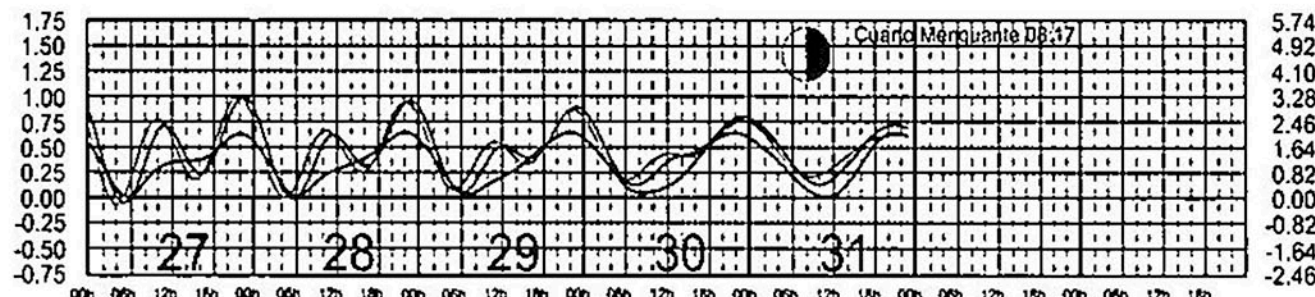
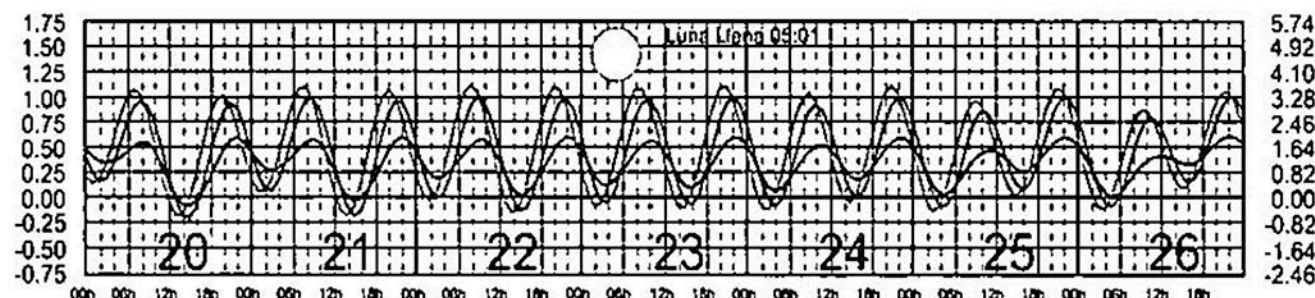
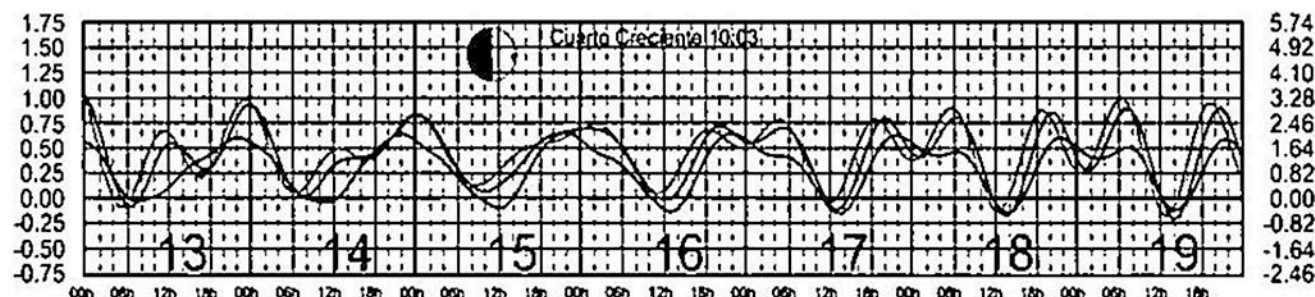
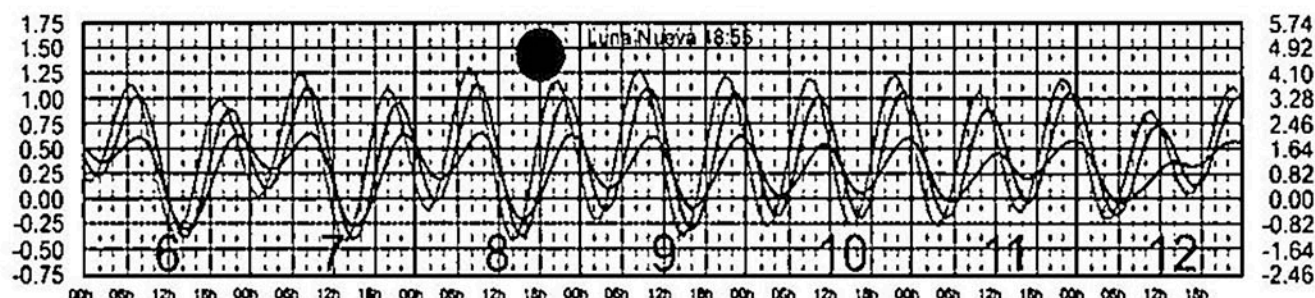
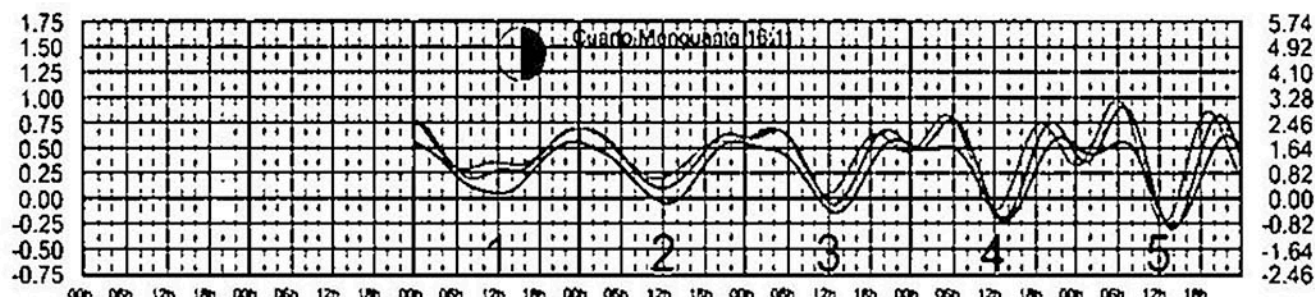
MARZO, 2016

Hora del Meridiano 105°(W)

Plano de Referencia NBMI

GUAYMAS, SON. ———
 TOPOLOBAMPO, SIN. ———
 MAZATLÁN, SIN. ———

METROS DOMINGO LUNES MARTES MIÉRCOLES JUEVES VIERNES SÁBADO PIES



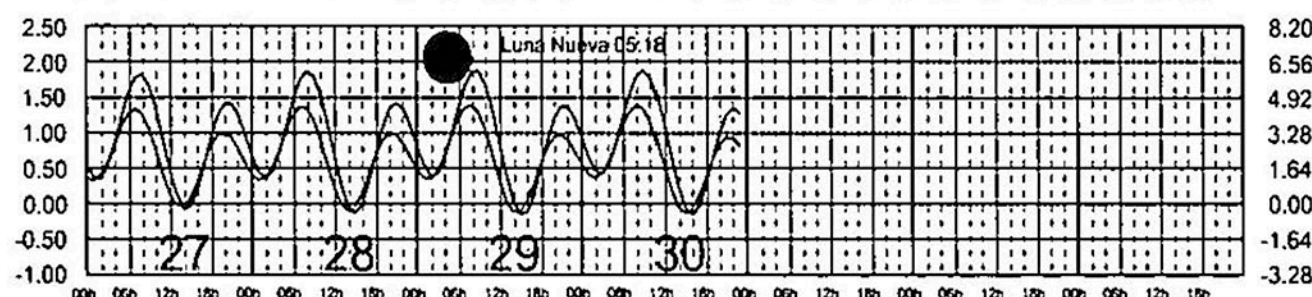
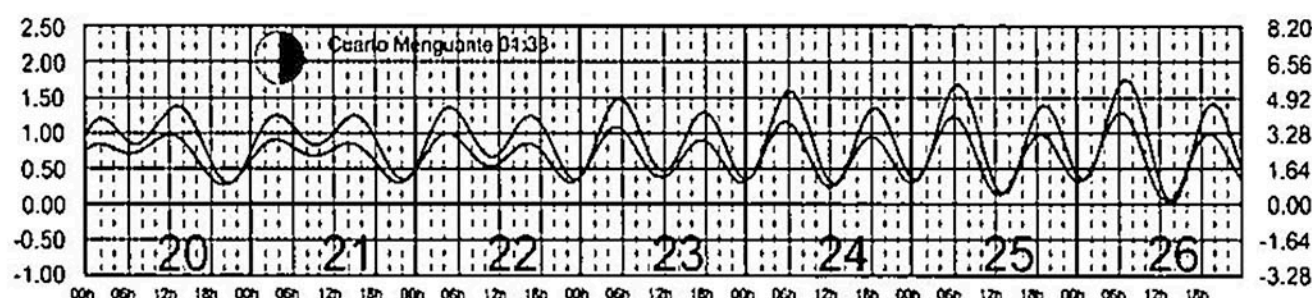
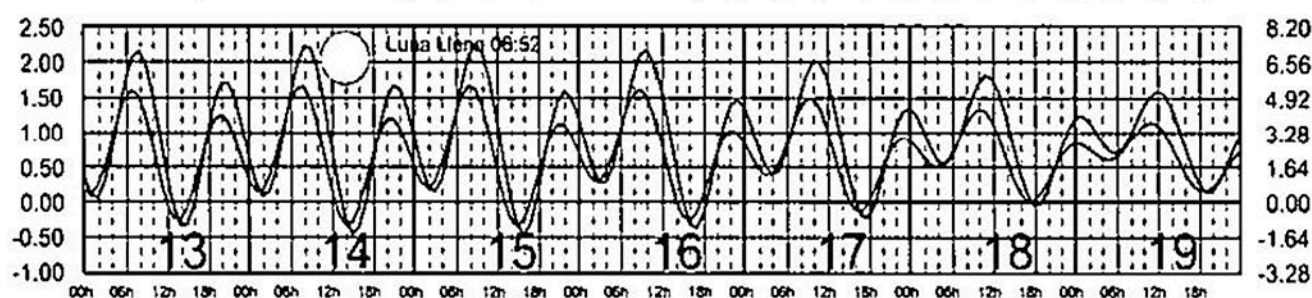
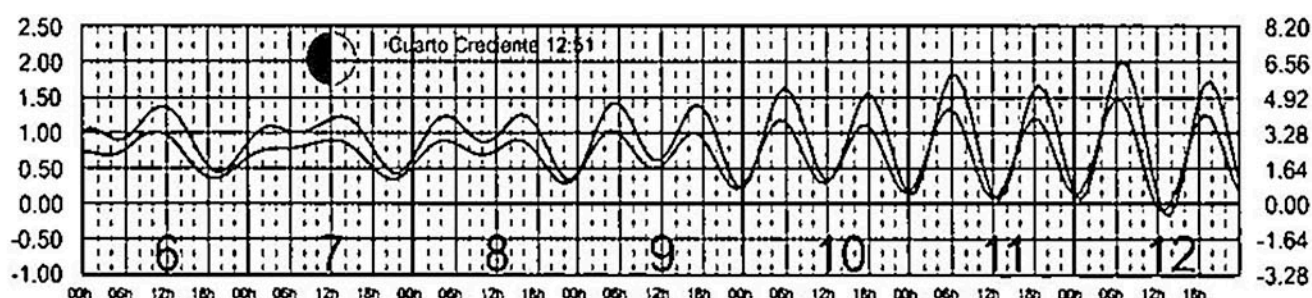
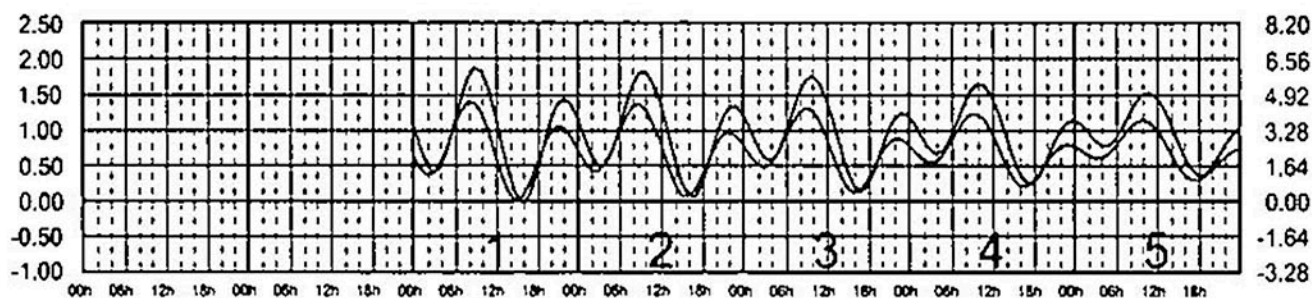
NOVIEMBRE, 2016

Hora del Meridiano 105°(W)

Plano de Referencia NBMI

PUERTO CORTES, B.C.S. ———
CABO SAN LUCAS, B.C.S. ———

METROS DOMINGO LUNES MARTES MIÉRCOLES JUEVES VIERNES SÁBADO PIES




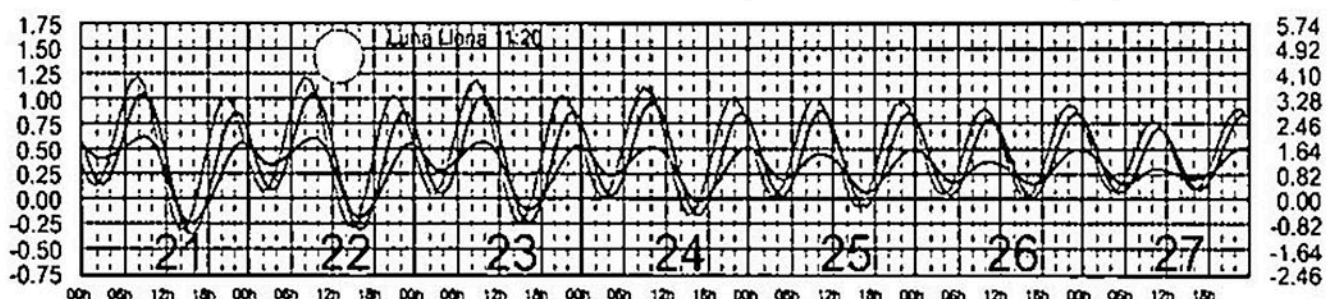
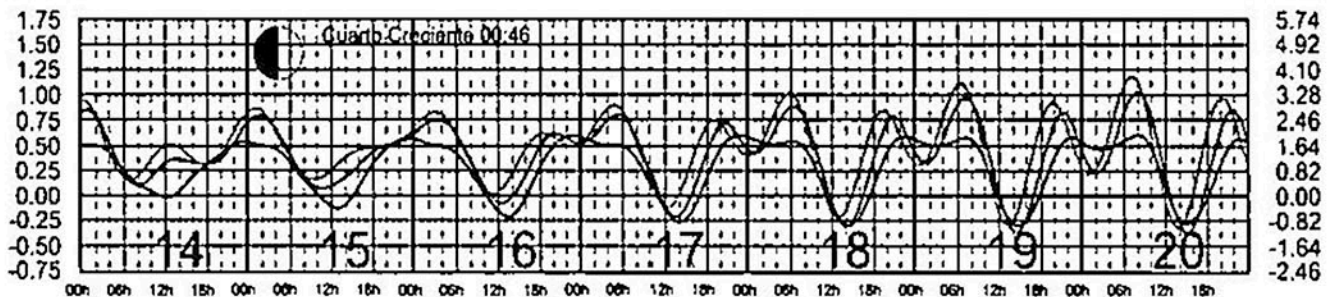
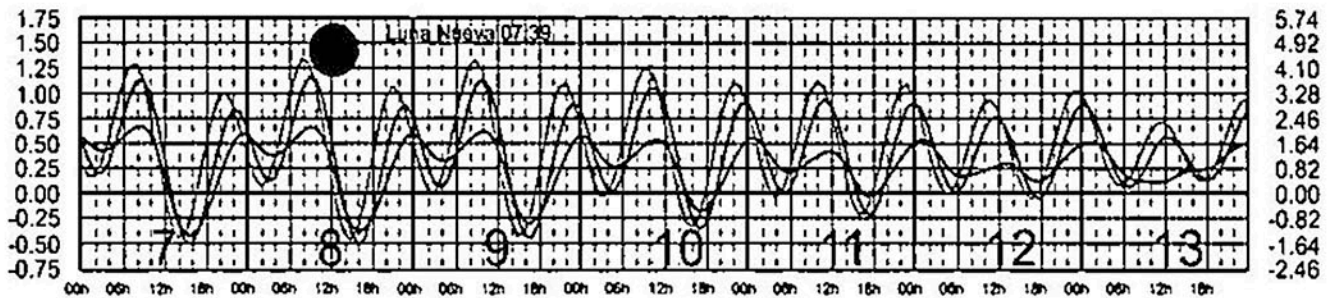
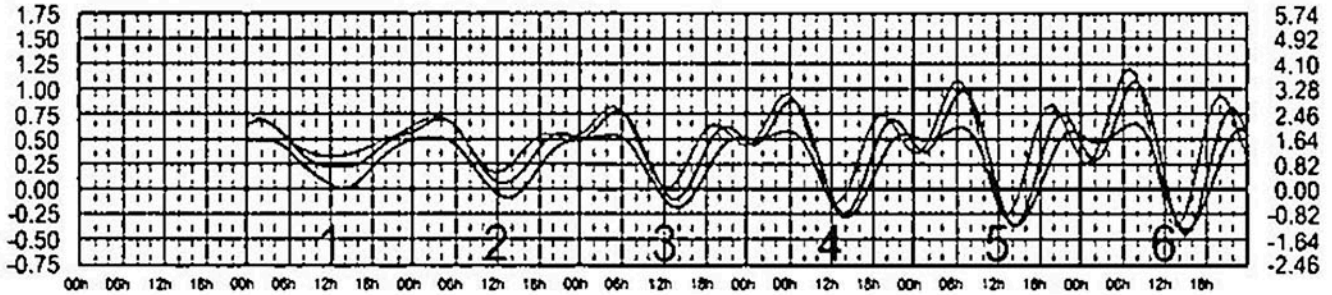
FEBRERO, 2016

Hora del Meridiano 105°(W)

Plano de Referencia NBMI

GUAYMAS, SON. —
 TOPOLOBAMPO, SIN. —
 MAZATLÁN, SIN. —

METROS DOMINGO LUNES MARTES MIÉRCOLES JUEVES VIERNES SÁBADO PIES



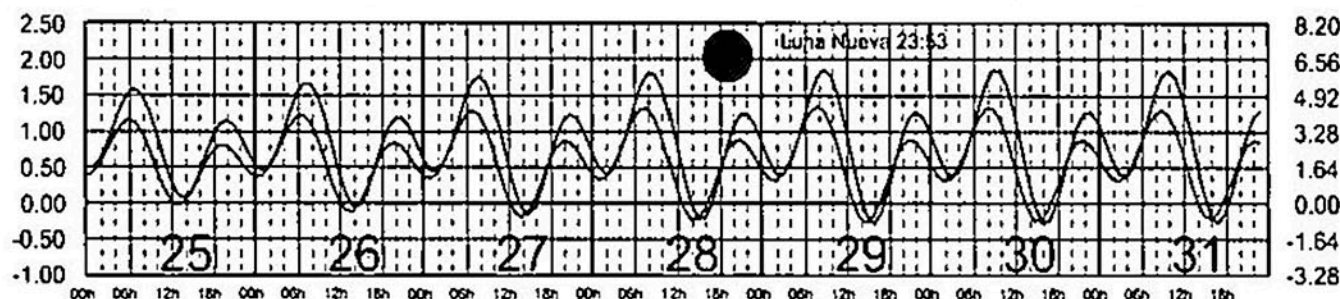
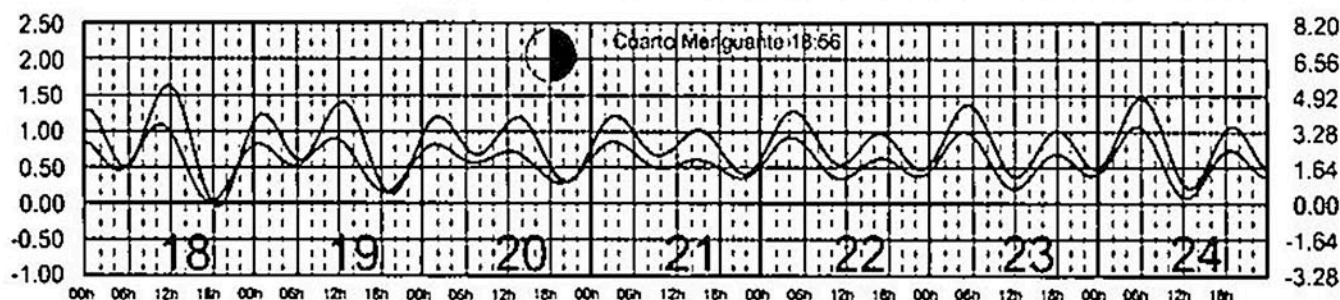
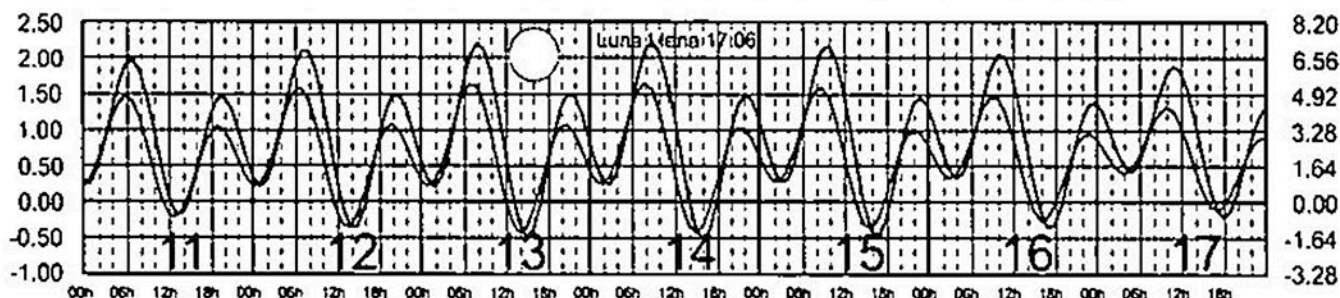
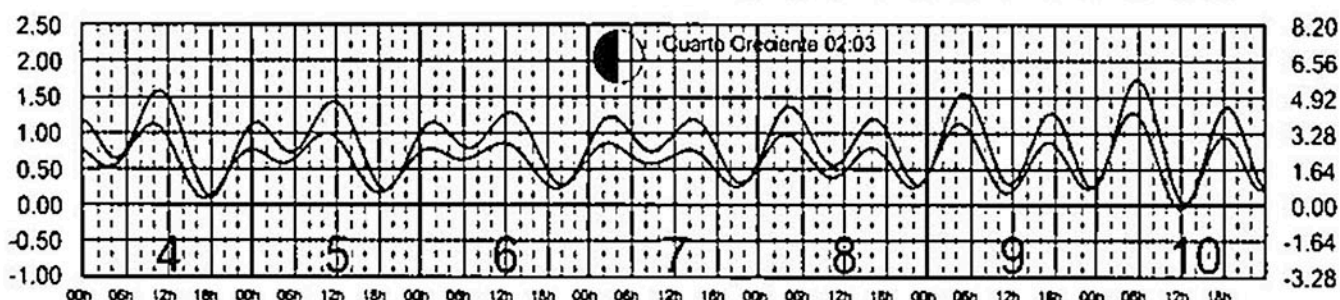
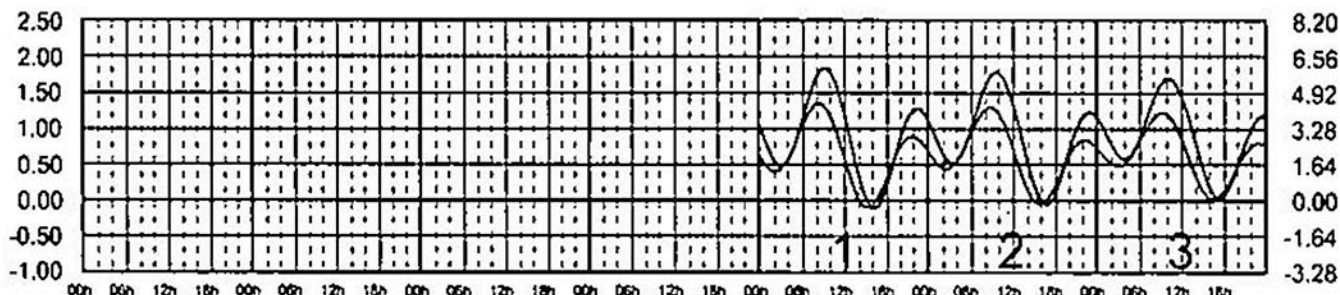
DICIEMBRE, 2016

Hora del Meridiano 105°(W)

Plano de Referencia NBMI

PUERTO CORTES, B.C.S. ———
CABO SAN LUCAS, B.C.S. ———




METROS DOMINGO LUNES MARTES MIÉRCOLES JUEVES VIERNES SÁBADO PIES




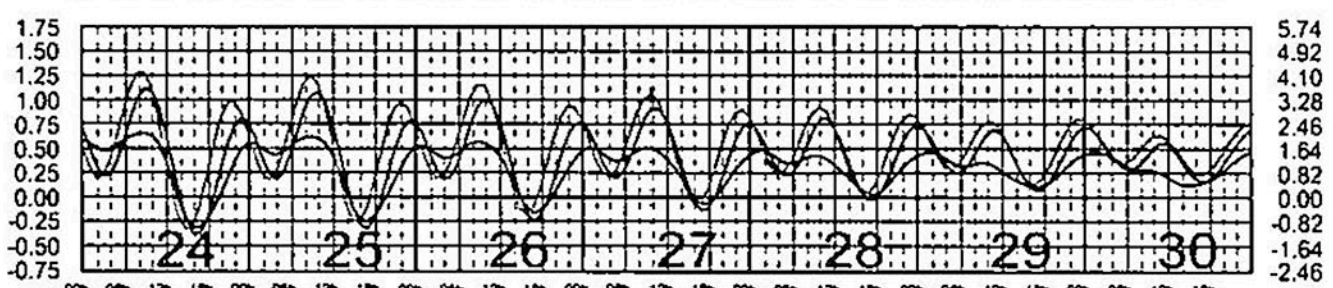
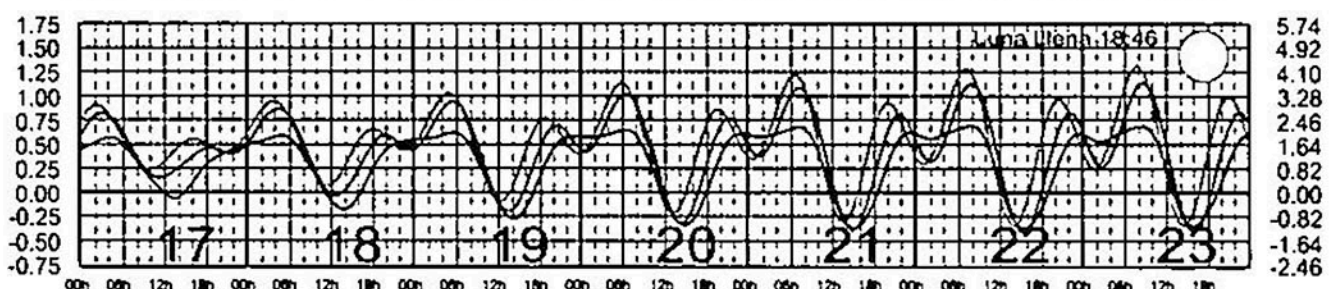
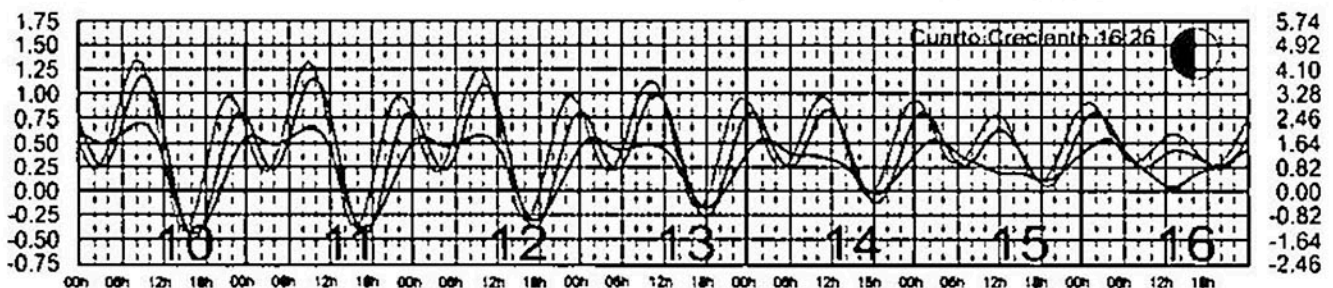
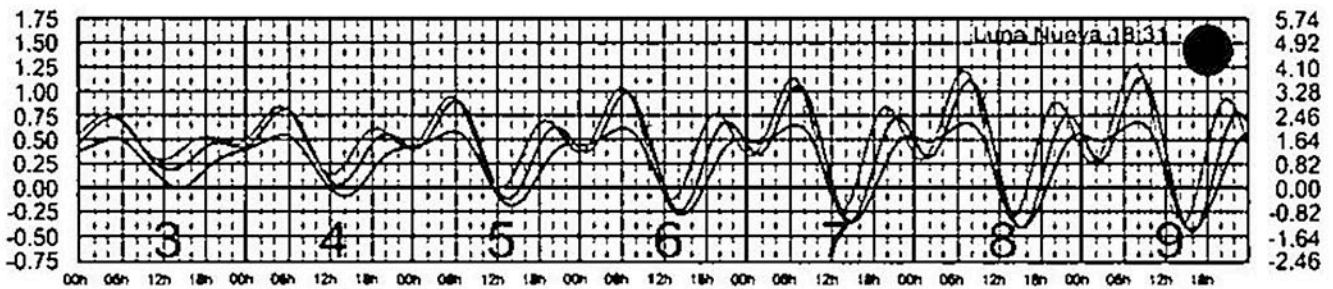

ENERO, 2016

Hora del Meridiano 105°(W)

Plano de Referencia NBM1

GUAYMAS, SON. 
 TOPOLOBAMPO, SIN. 
 MAZATLÁN, SIN. 

METROS DOMINGO LUNES MARTES MIÉRCOLES JUEVES VIERNES SÁBADO PIES



ENERO, 2016

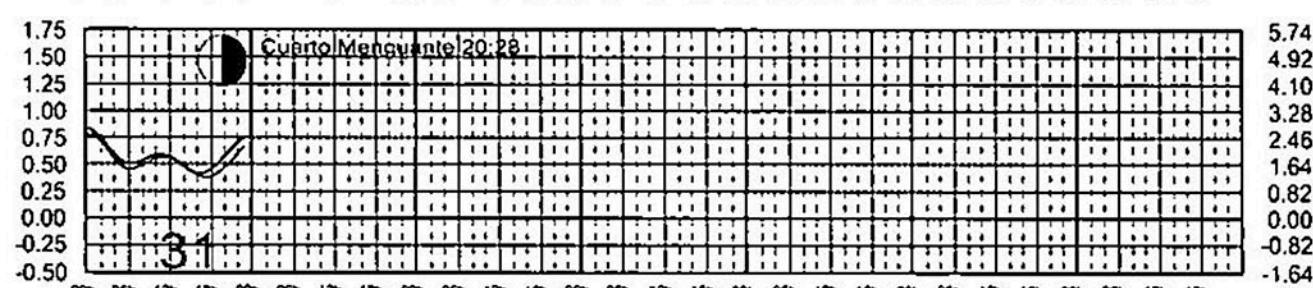
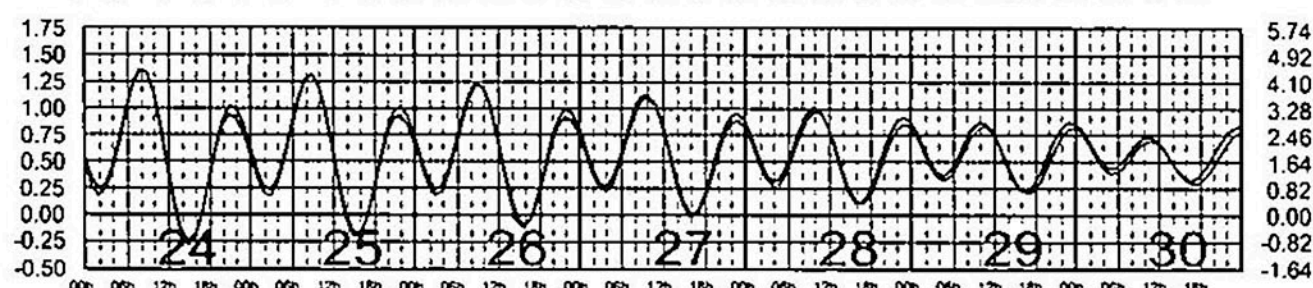
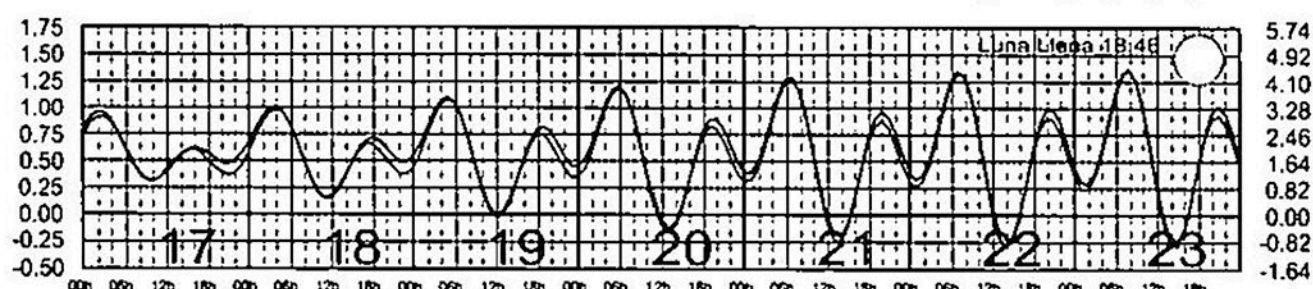
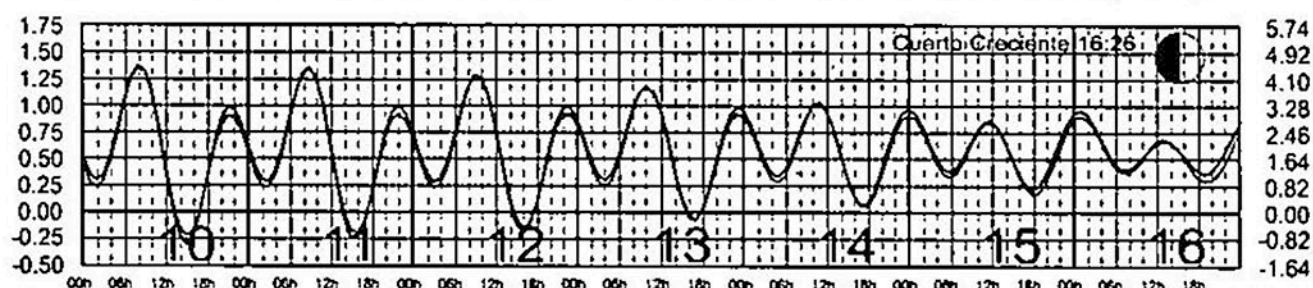
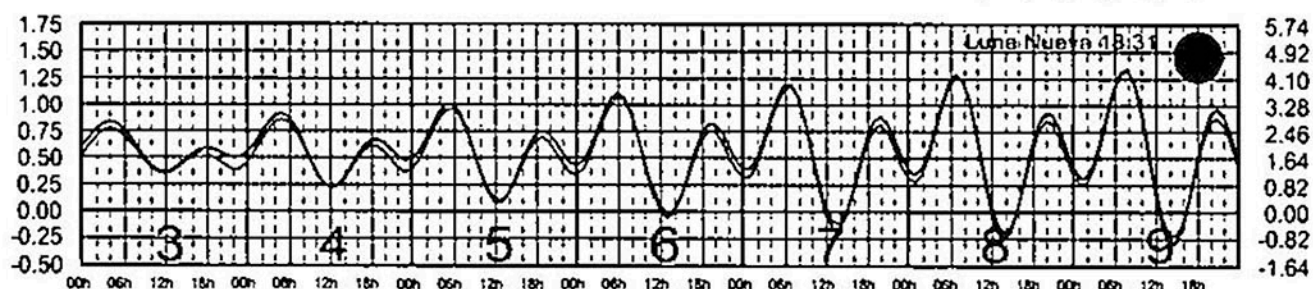
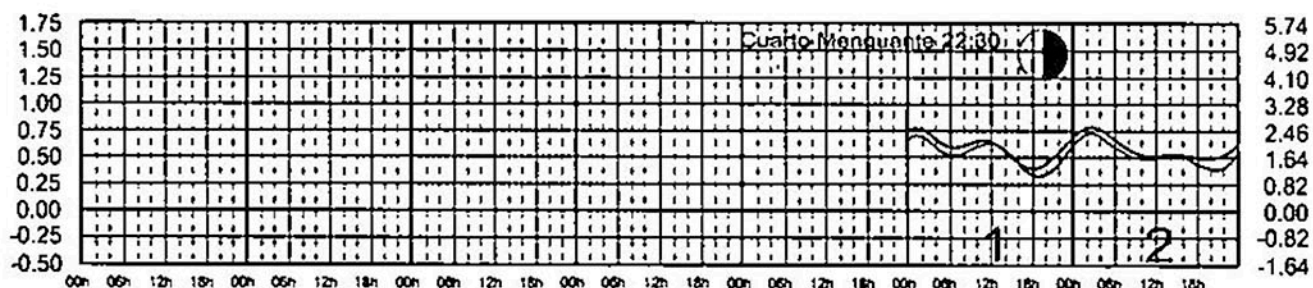
Hora del Meridiano 105°(W)

Plano de Referencia NDMI

ISLAS MARIAS, NAY.
ISLA SOCORRO, COL.



METROS DOMINGO LUNES MARTES MIÉRCOLES JUEVES VIERNES SÁBADO PIES



DICIEMBRE, 2016

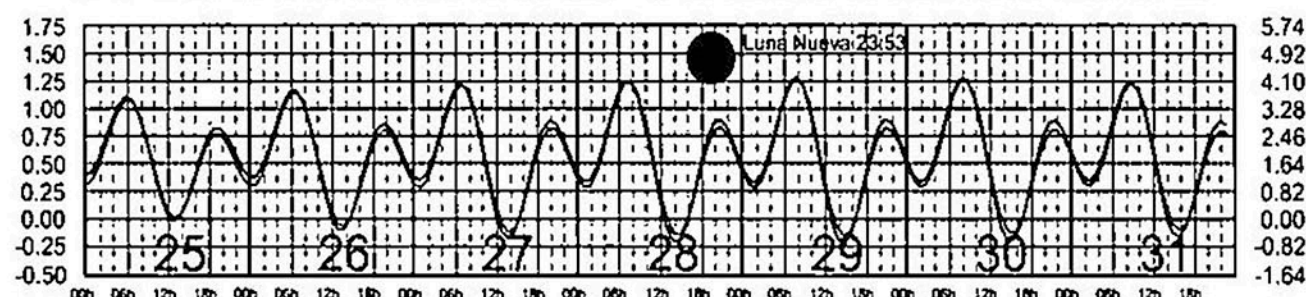
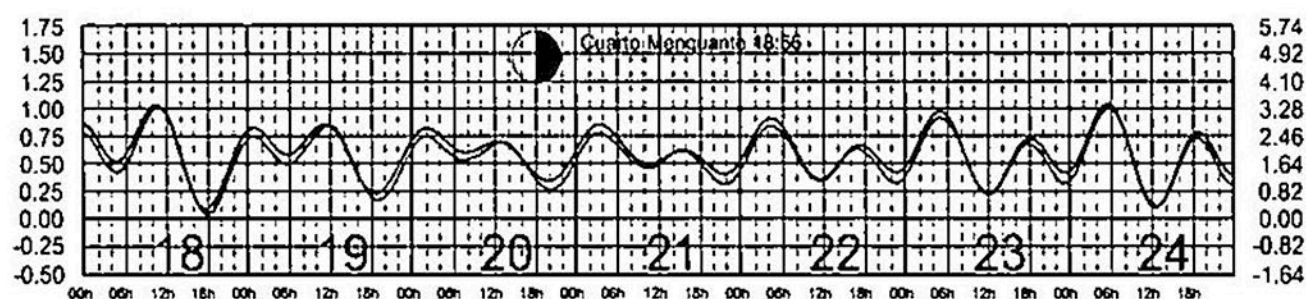
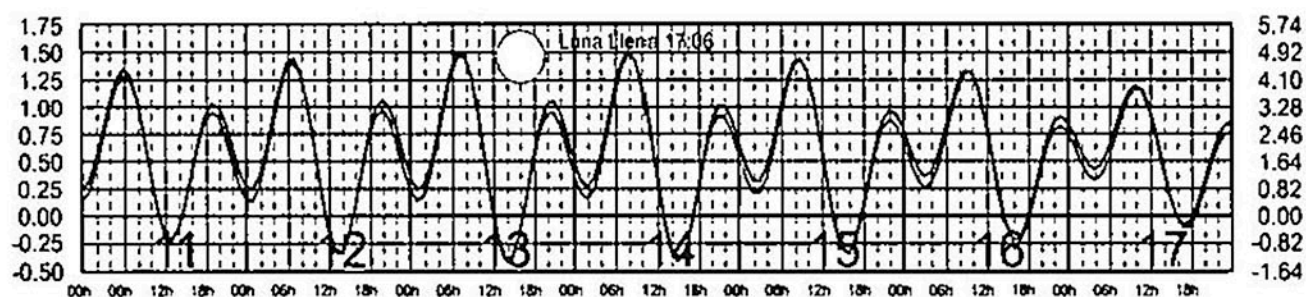
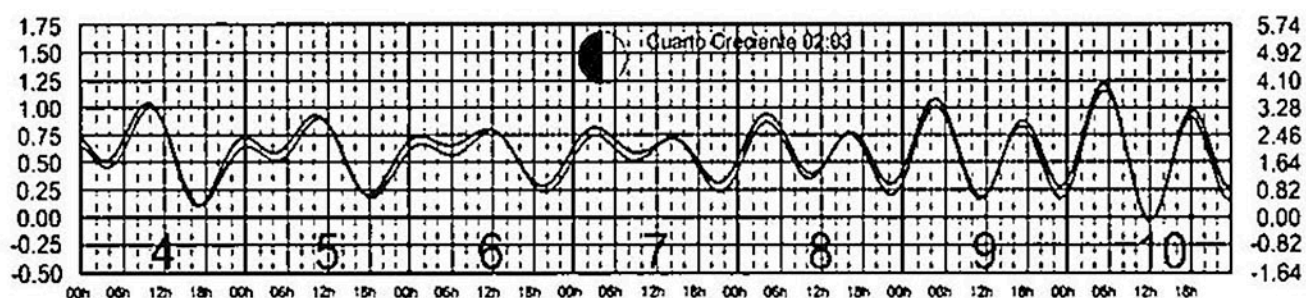
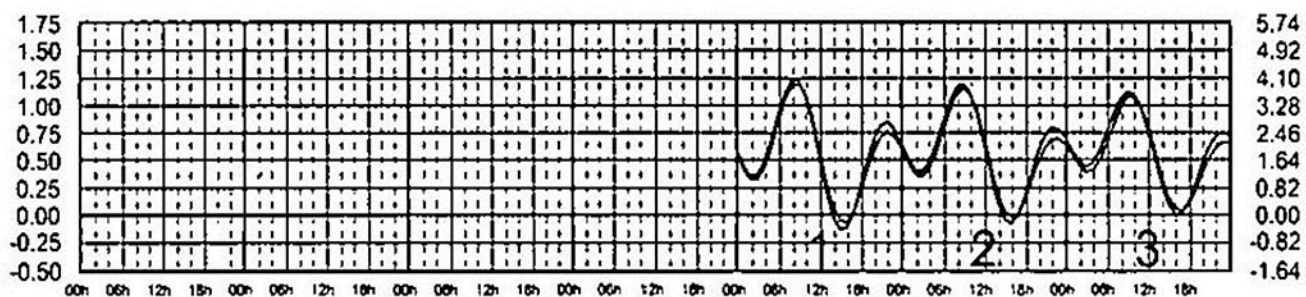
Hora del Meridiano 105°(W)

Plano de Referencia NBM1

ISLAS MARÍAS, NAY.
ISLA SOCORRO, COL.



METROS DOMINGO LUNES MARTES MIÉRCOLES JUEVES VIERNES SÁBADO PIES




FEBRERO, 2016


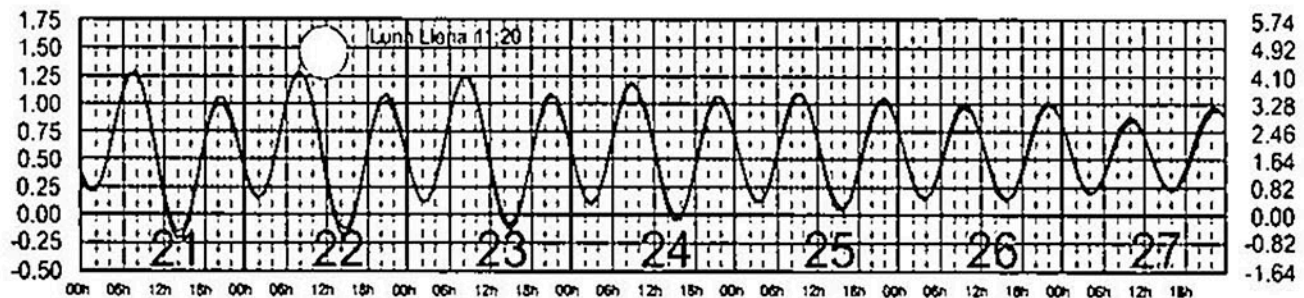
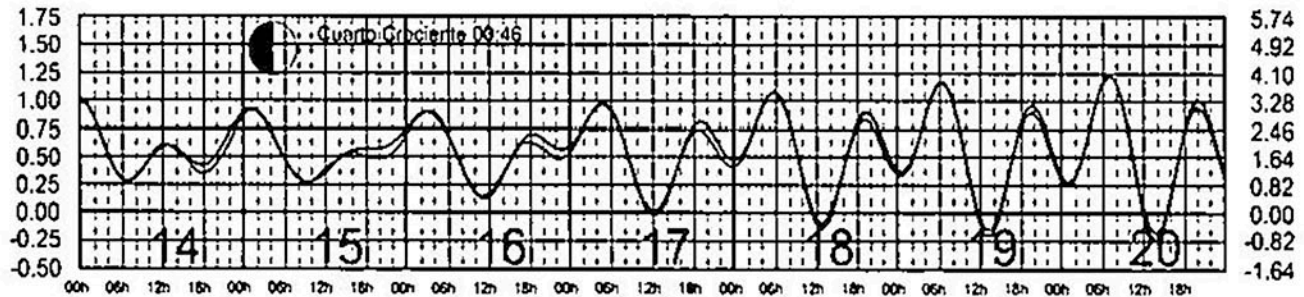
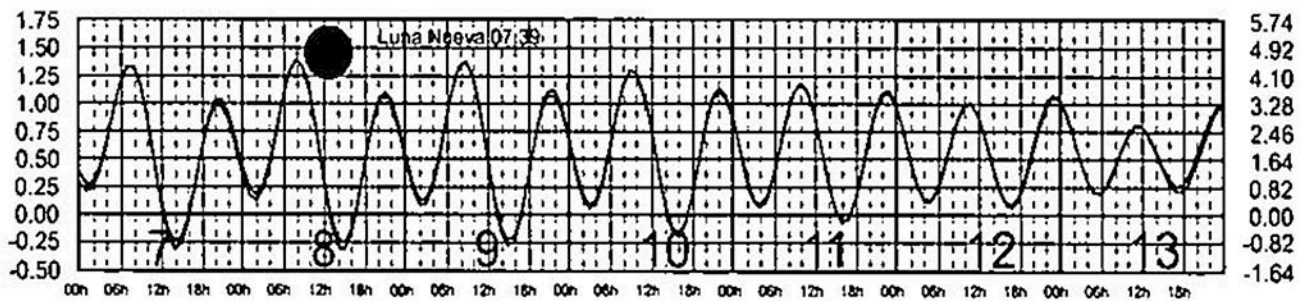
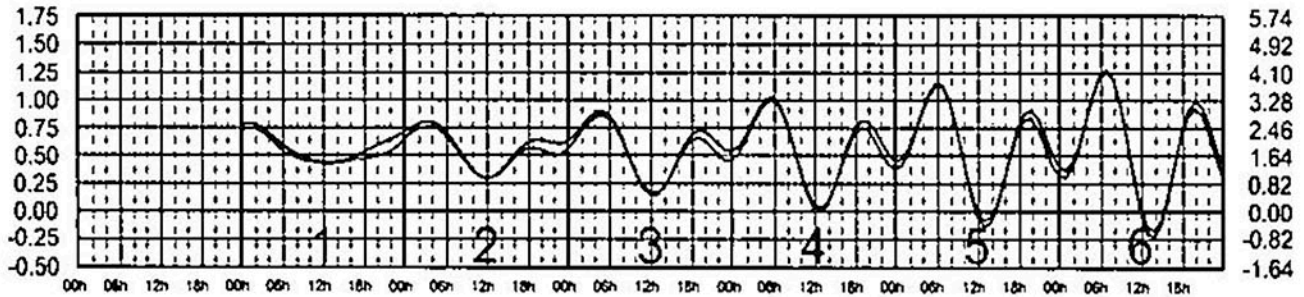
Hora del Meridiano 105°(W)

Plano de Referencia NBMI

ISLAS MARÍAS, NAY.
ISLA SOCORRO, COL.



METROS DOMINGO LUNES MARTES MIÉRCOLES JUEVES VIERNES SÁBADO PIES



NOVIEMBRE, 2016

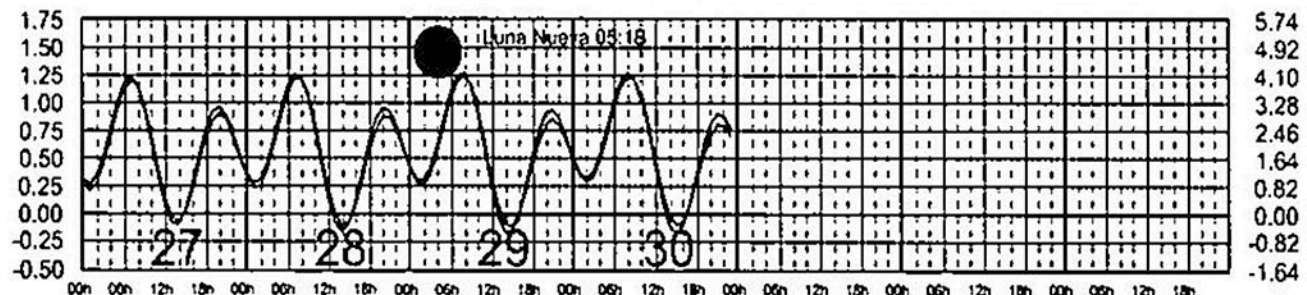
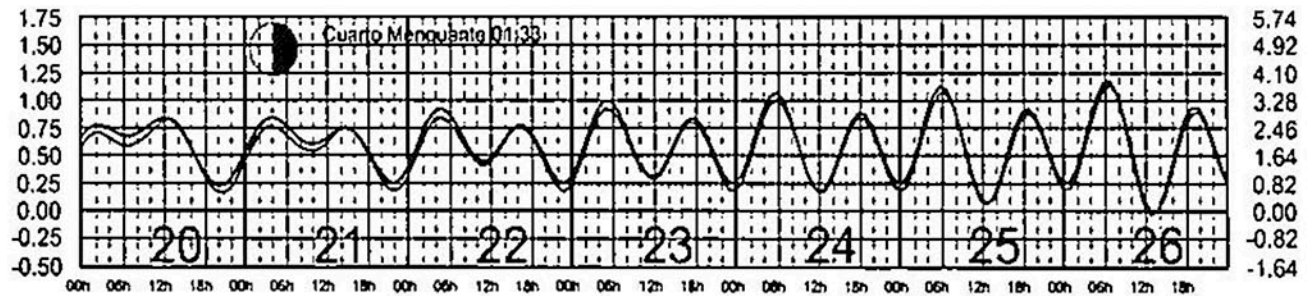
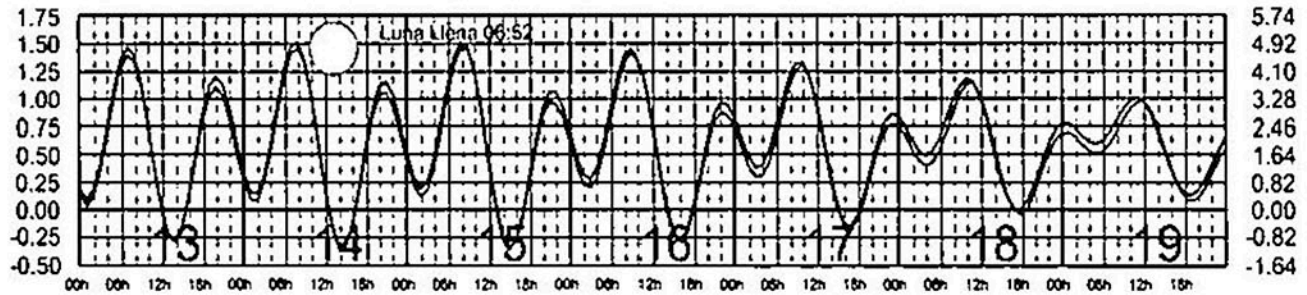
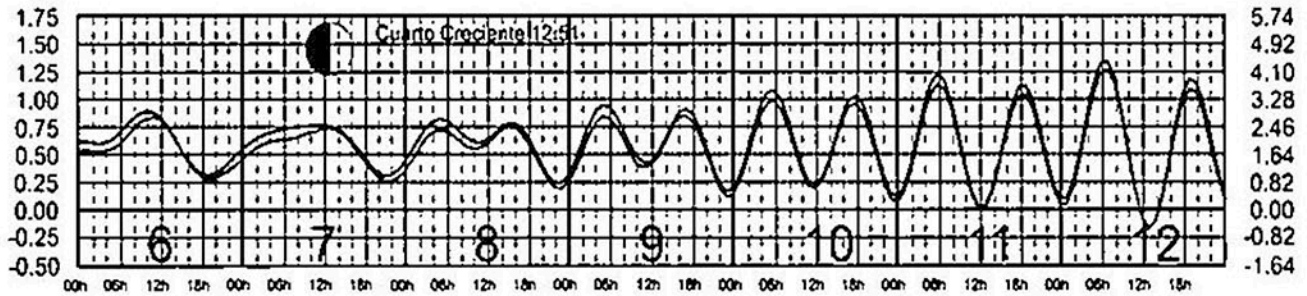
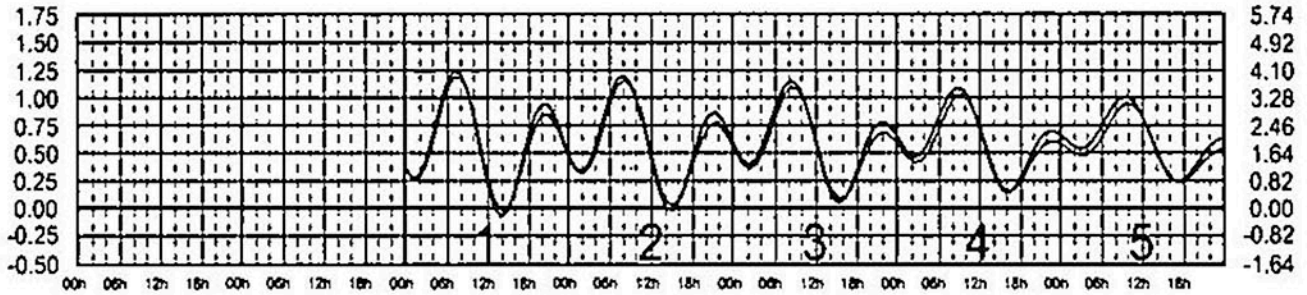
Hora del Meridiano 105°(W)

Plano de Referencia NBMI

ISLAS MARIAS, NAY.
ISLA SOCORRO, COL.



METROS DOMINGO LUNES MARTES MIÉRCOLES JUEVES VIERNES SÁBADO PIES



MARZO, 2016

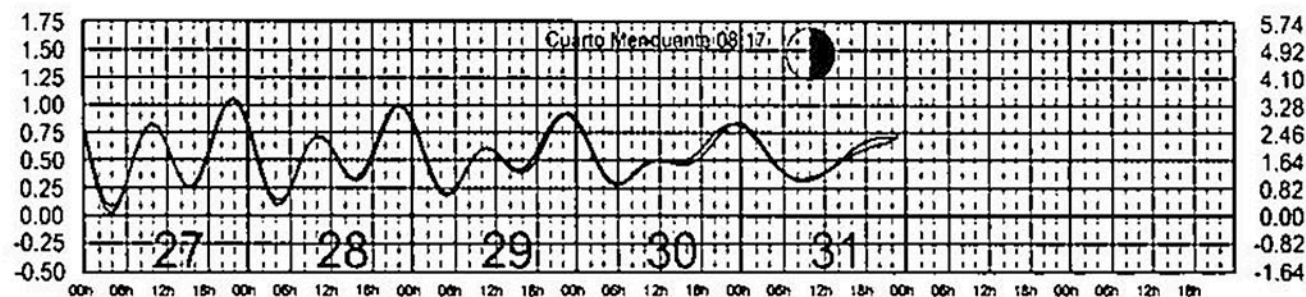
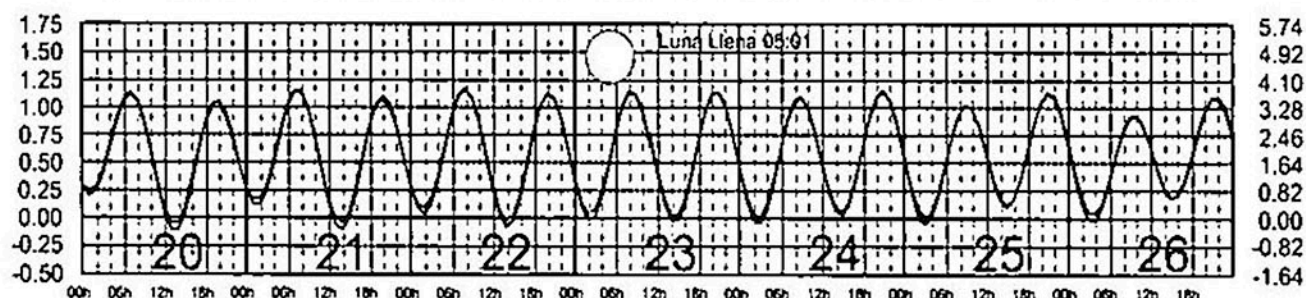
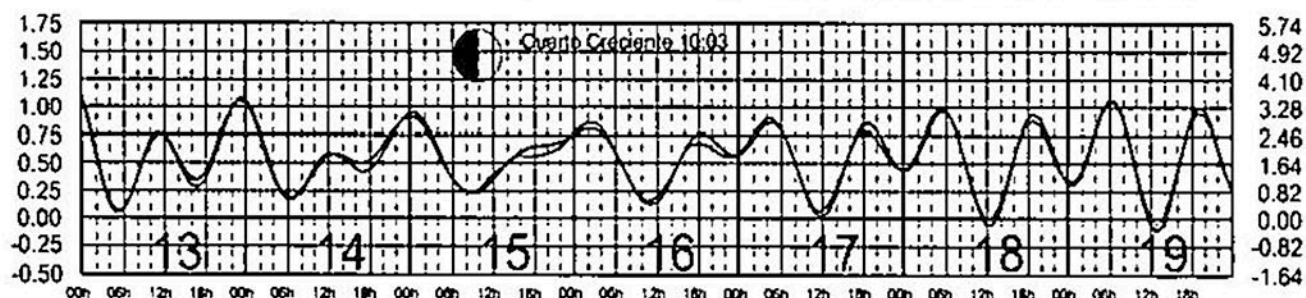
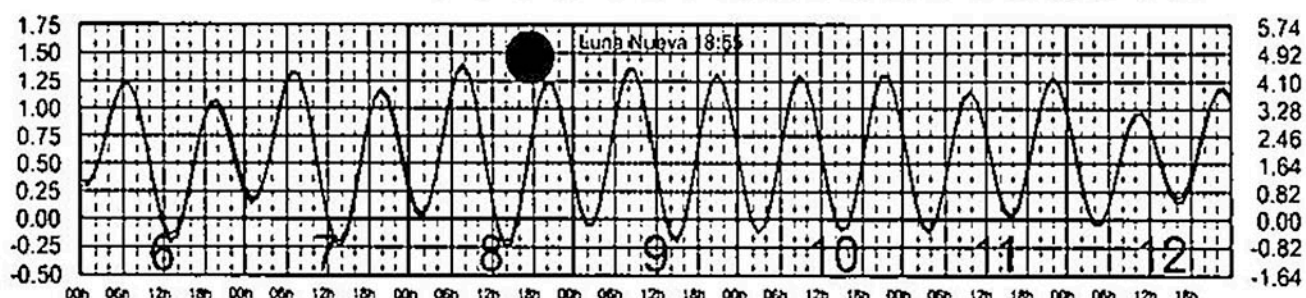
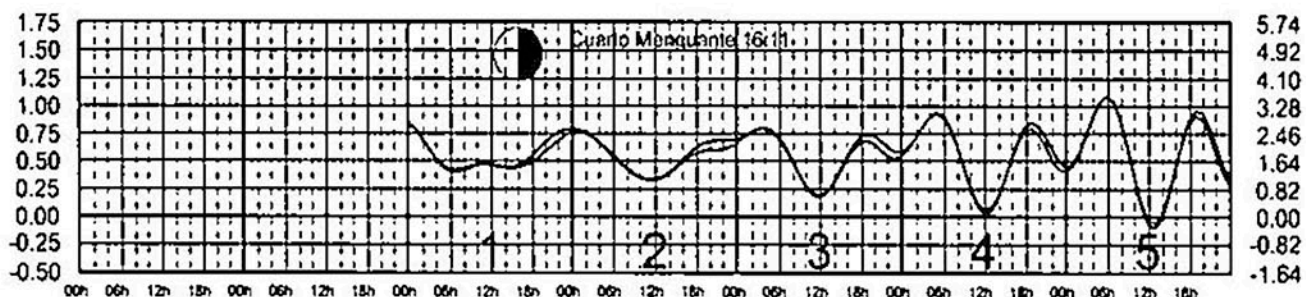
Hora del Meridiano 105°(W)

Plano de Referencia NBMI

ISLAS MARIAS, NAY.
ISLA SOCORRO, COL.



METROS DOMINGO LUNES MARTES MIÉRCOLES JUEVES VIERNES SÁBADO PIES



OCTUBRE, 2016


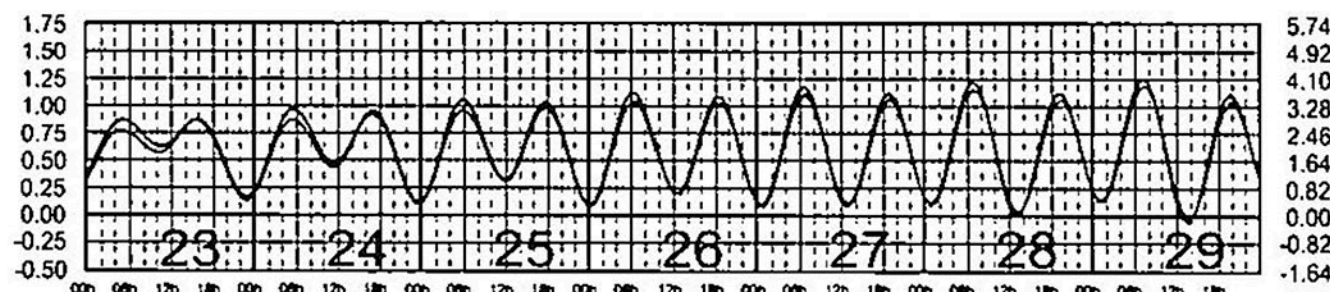
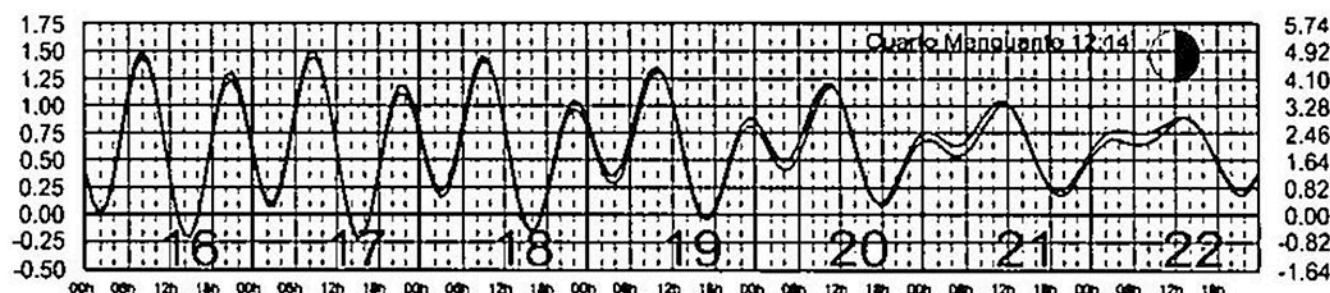
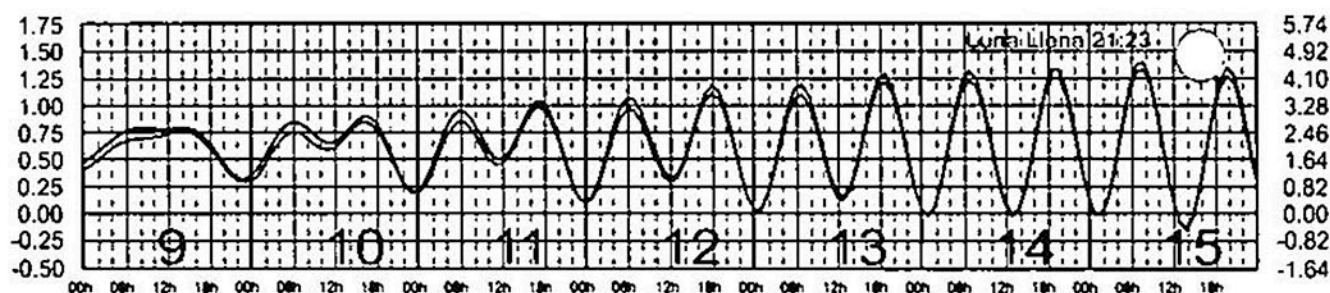
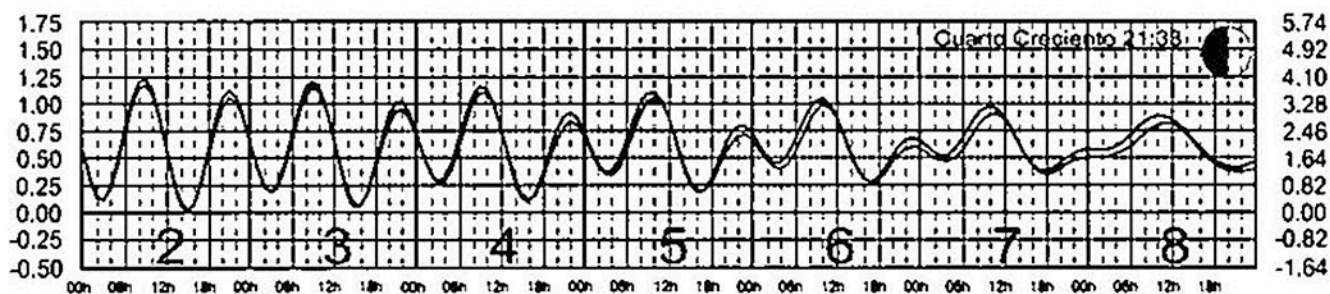

Hora del Meridiano 105°(W)

Plano de Referencia NBM1

ISLAS MARÍAS, NAY.
ISLA SOCORRO, COL.



METROS DOMINGO LUNES MARTES MIÉRCOLES JUEVES VIERNES SÁBADO PIES



ABRIL, 2016

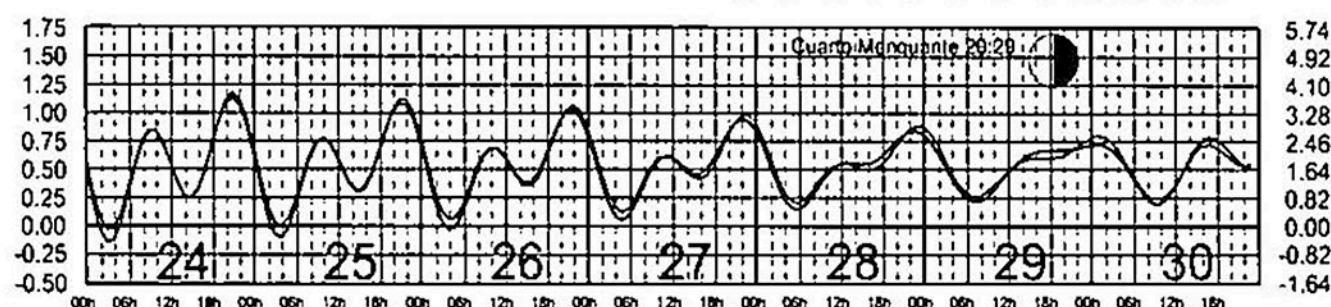
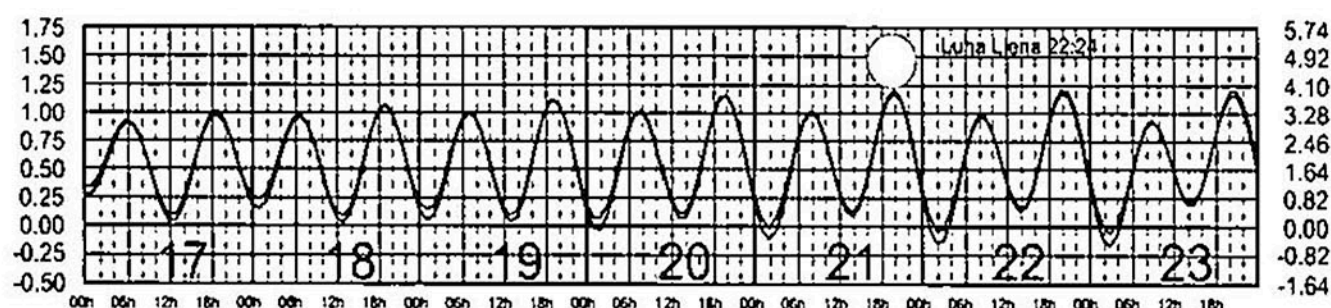
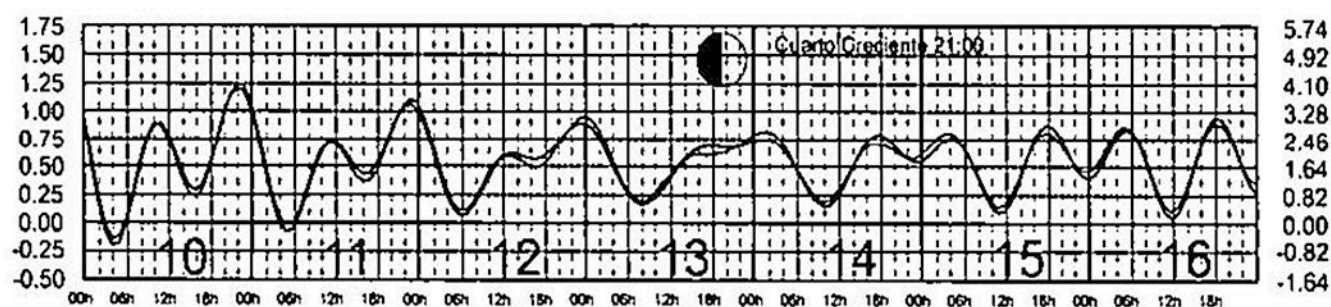
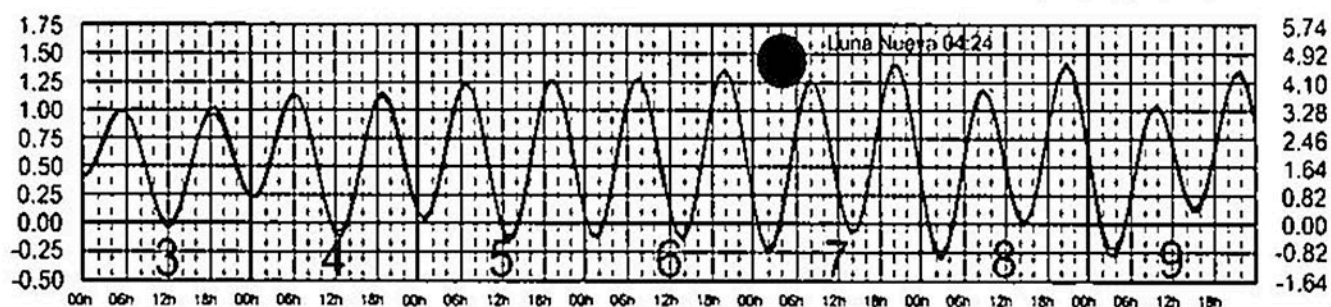
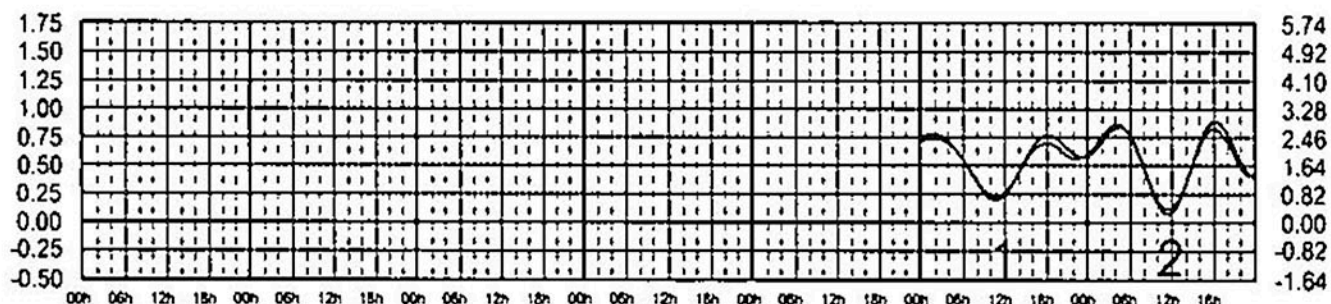
Hora del Meridiano 105°(W)

Plano de Referencia NBM1

ISLAS MARIAS, NAY.
ISLA SOCORRO, COL.



METROS DOMINGO LUNES MARTES MIÉRCOLES JUEVES VIERNES SÁBADO PIES



SEPTIEMBRE, 2016

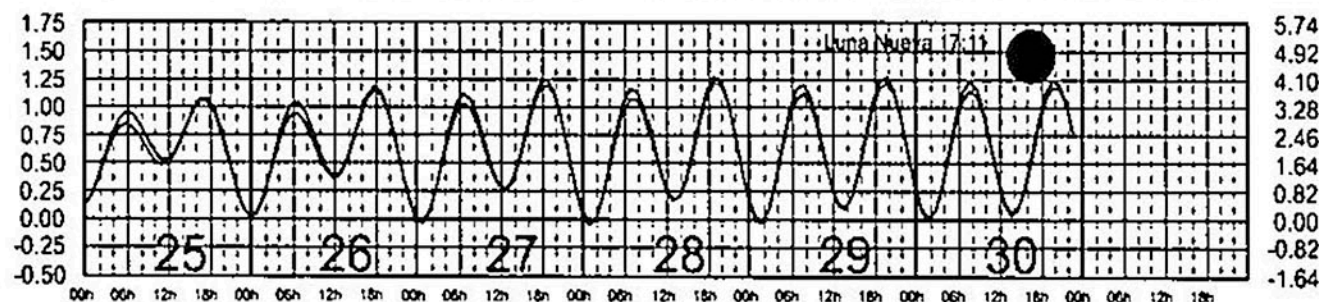
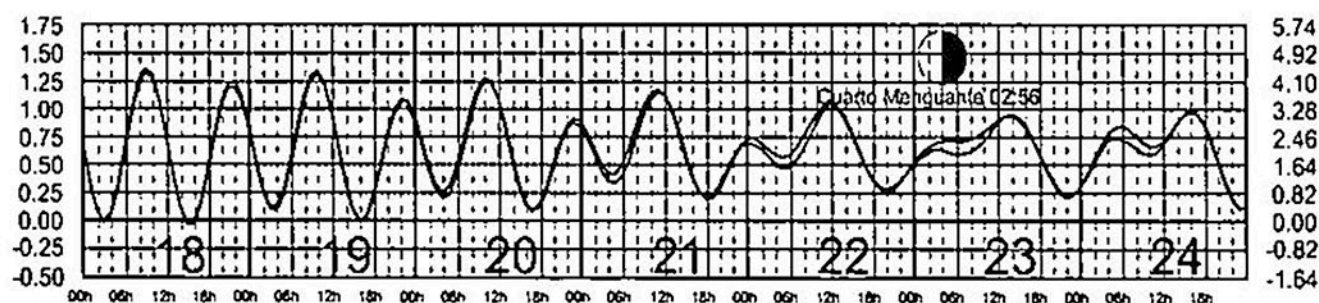
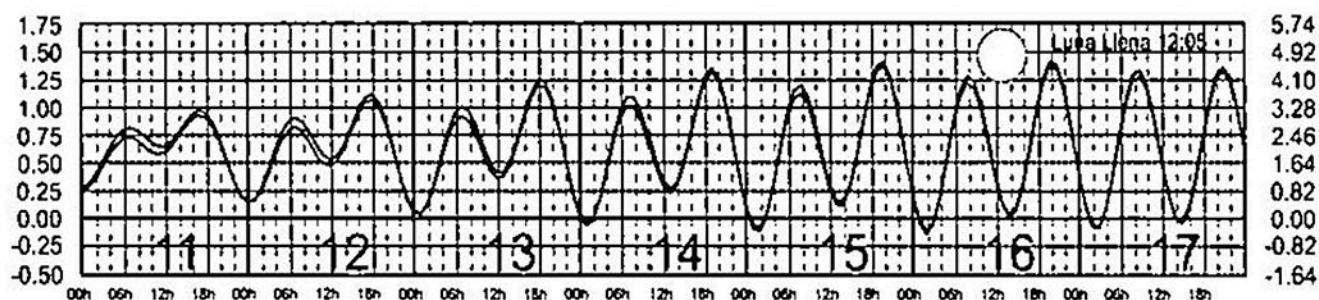
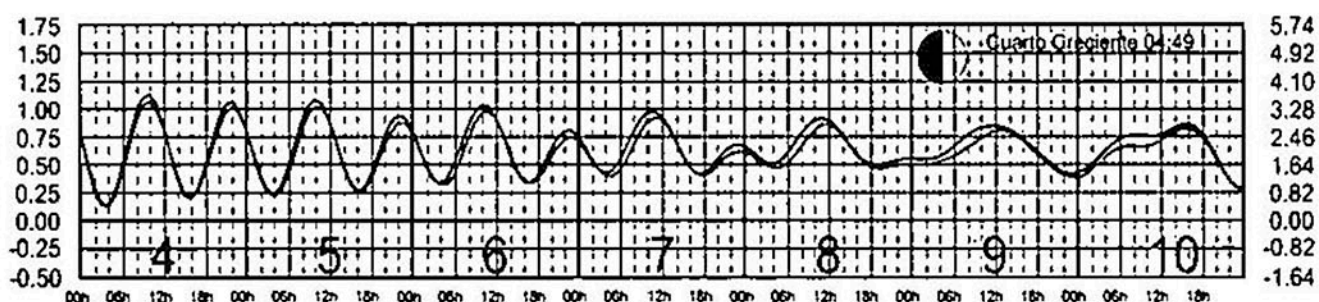
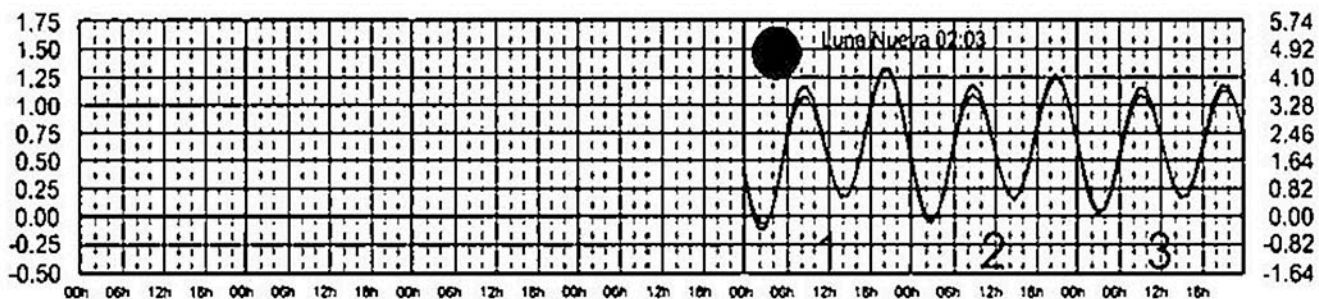
Hora del Meridiano 105°(W)

Plano de Referencia NBMI

ISLAS MARIAS, NAY.
ISLA SOCORRO, COL.



METROS DOMINGO LUNES MARTES MIÉRCOLES JUEVES VIERNES SÁBADO PIES



MAYO, 2016

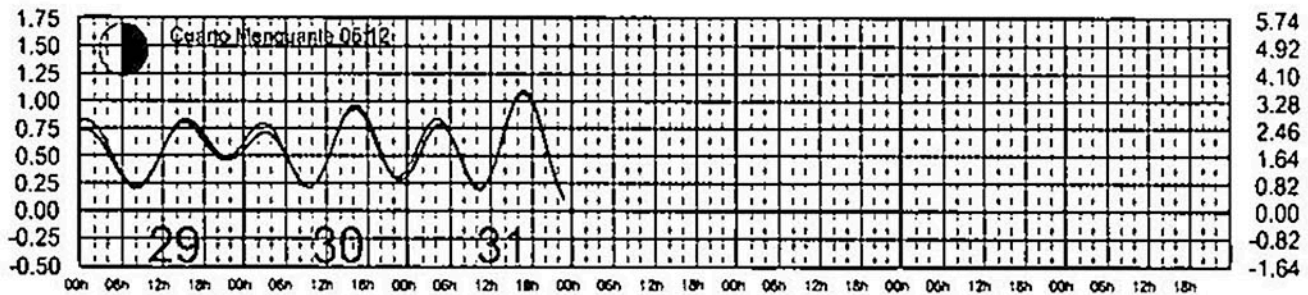
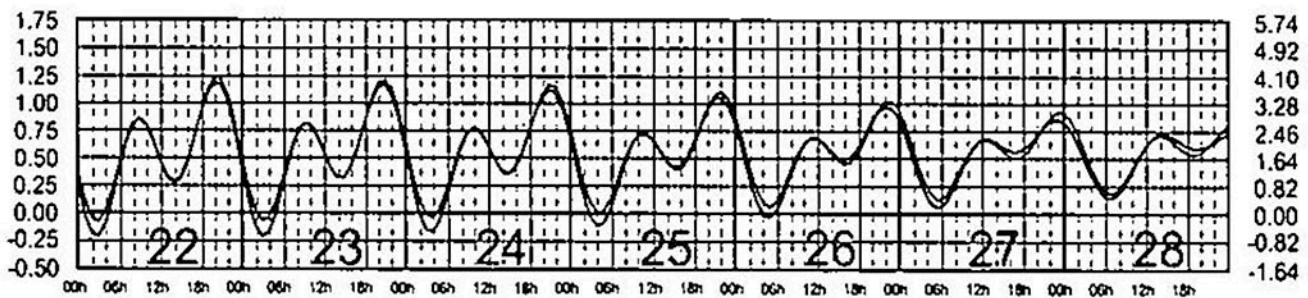
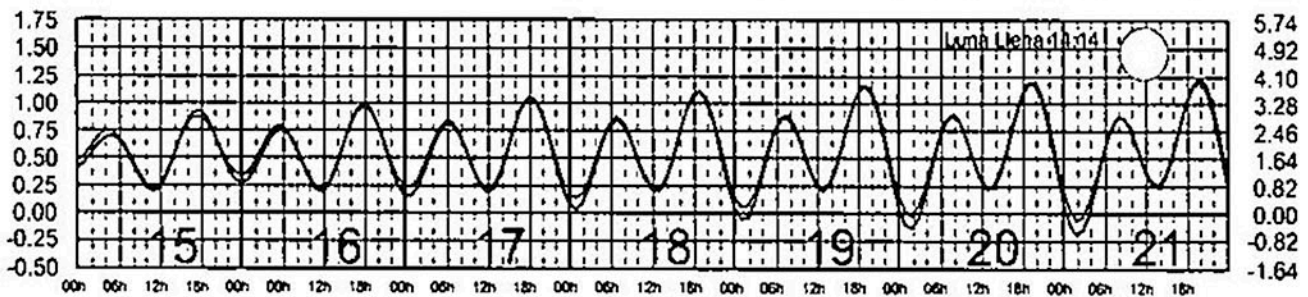
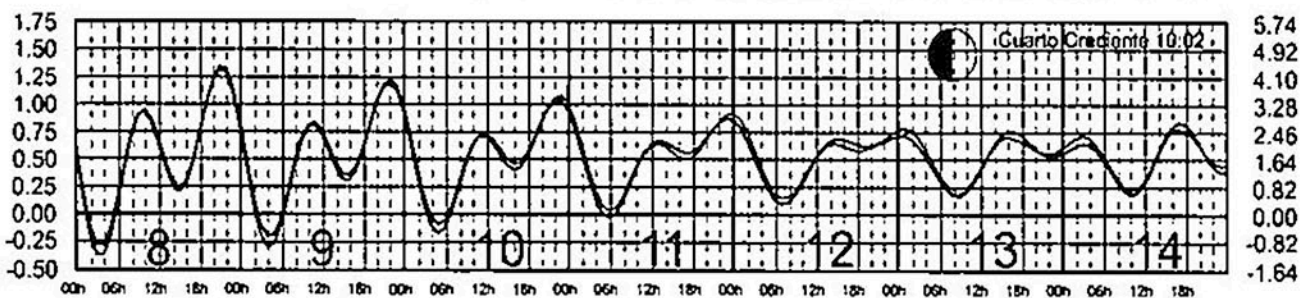
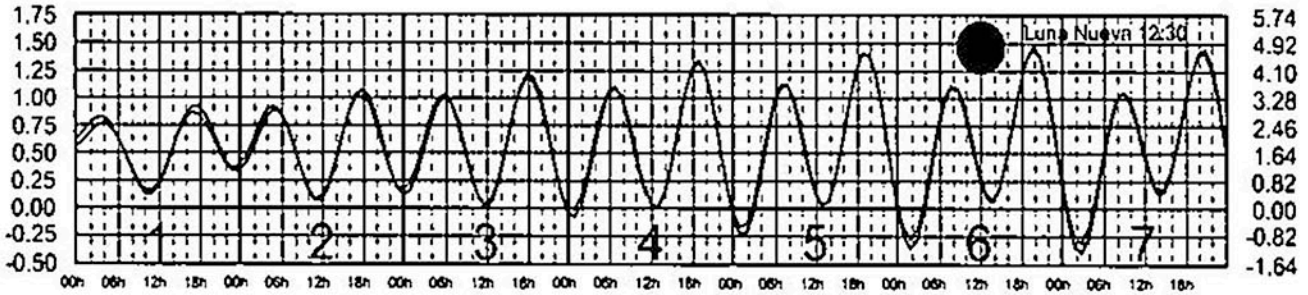
Hora del Meridiano 105°(W)

Plano de Referencia NBM1

ISLAS MARIAS, NAY.
ISLA SOCORRO, COL.



METROS DOMINGO LUNES MARTES MIÉRCOLES JUEVES VIERNES SÁBADO PIES



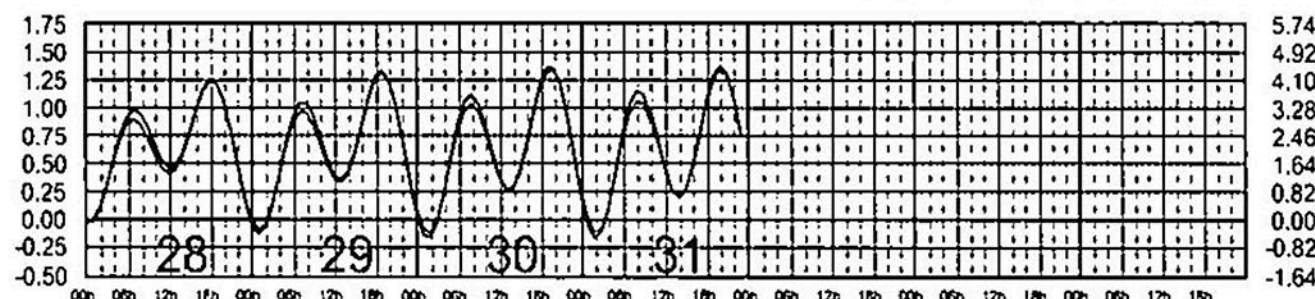
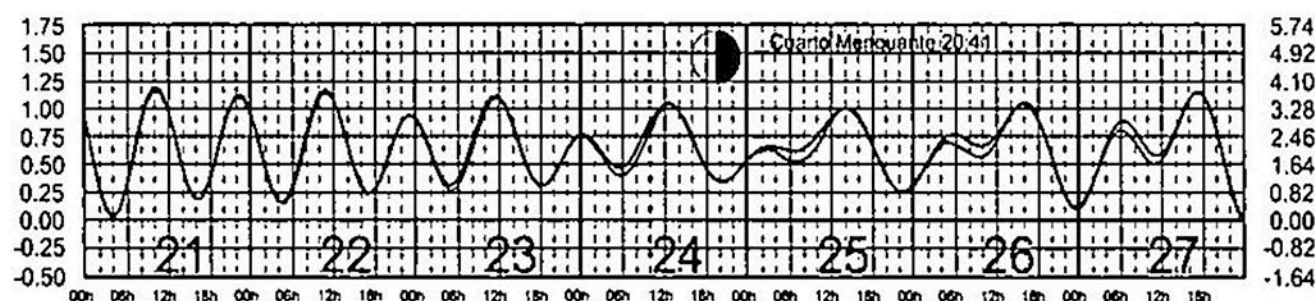
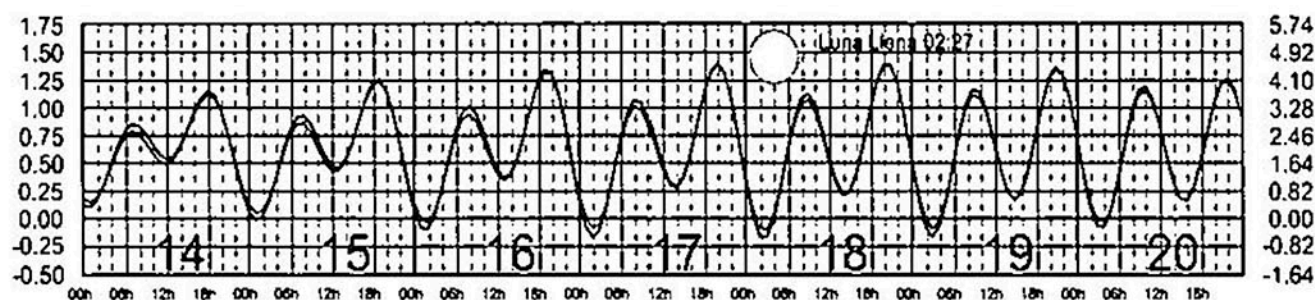
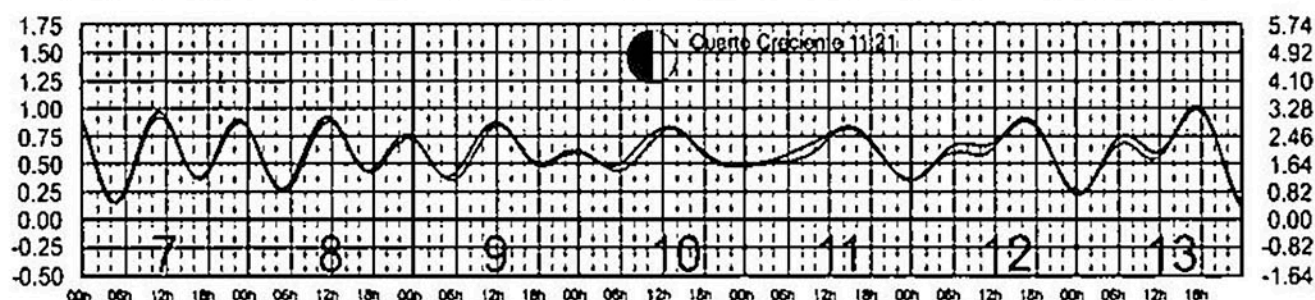
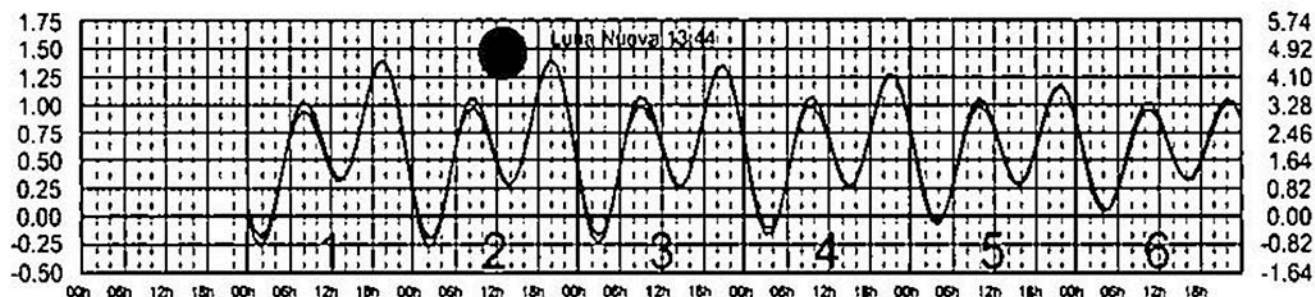
AGOSTO, 2016

Hora del Meridiano 105°(W)

Plano de Referencia NBM1

ISLAS MARIAS, NAY.
ISLA SOCORRO, COL.

METROS DOMINGO LUNES MARTES MIÉRCOLES JUEVES VIERNES SÁBADO PIES



JUNIO, 2016

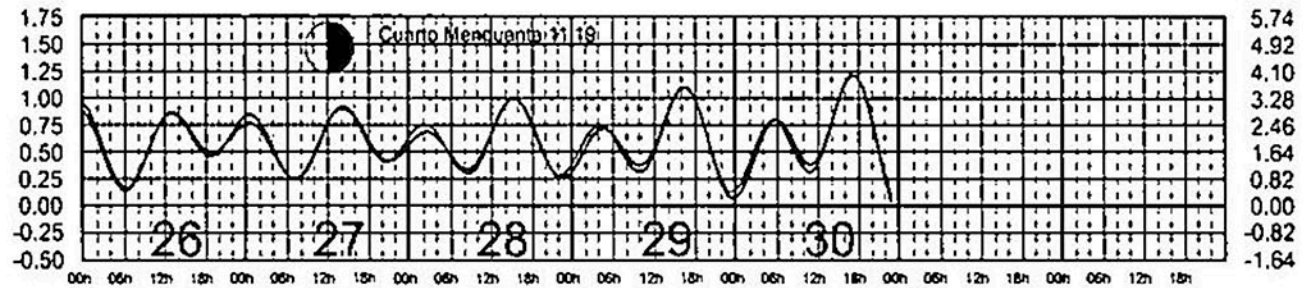
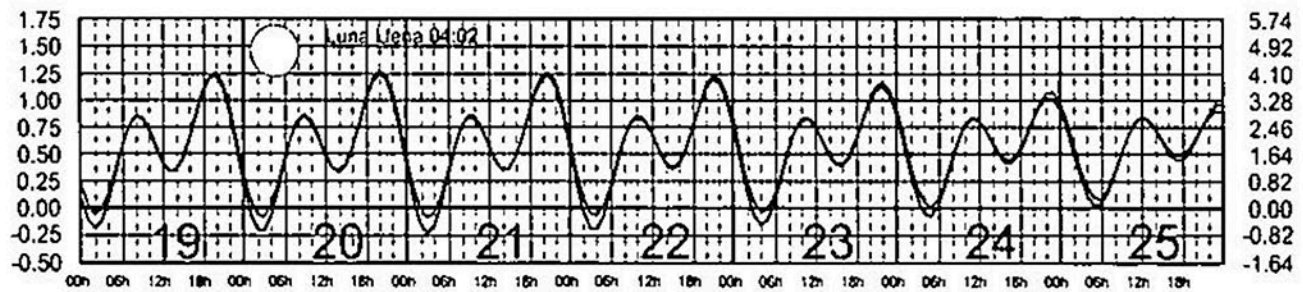
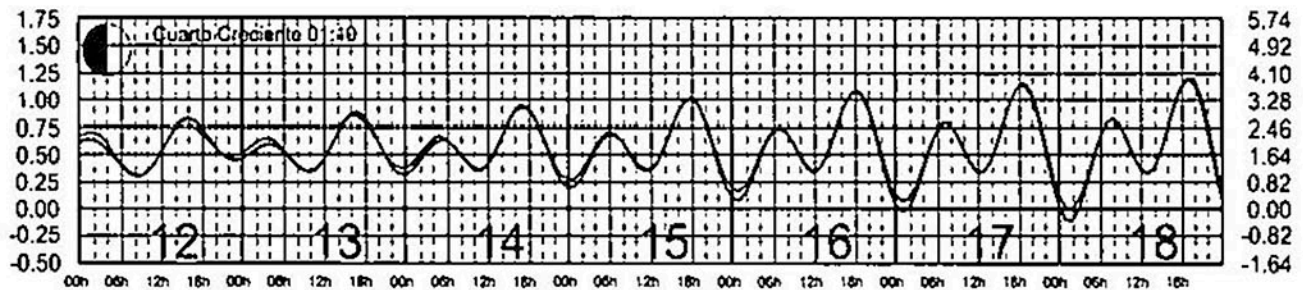
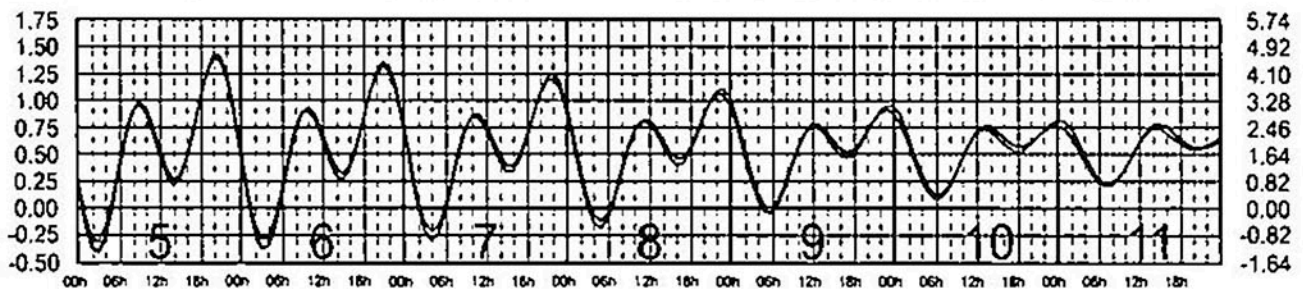
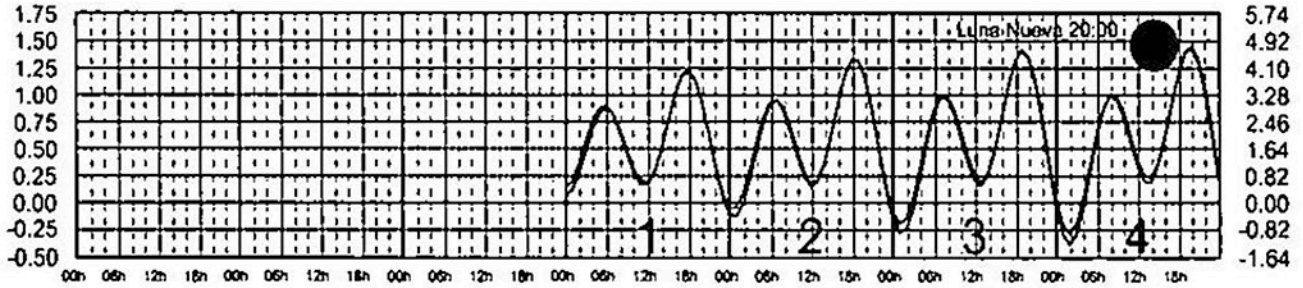
Hora del Meridiano 105°(W)

Plano de Referencia NDMI

ISLAS MARIAS, NAY.
ISLA SOCORRO, COL.



METROS DOMINGO LUNES MARTES MIÉRCOLES JUEVES VIERNES SÁBADO PIES



JULIO, 2016


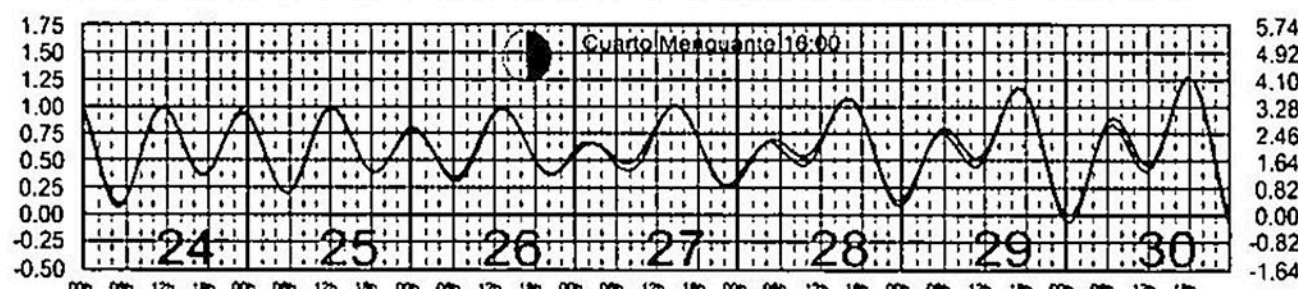
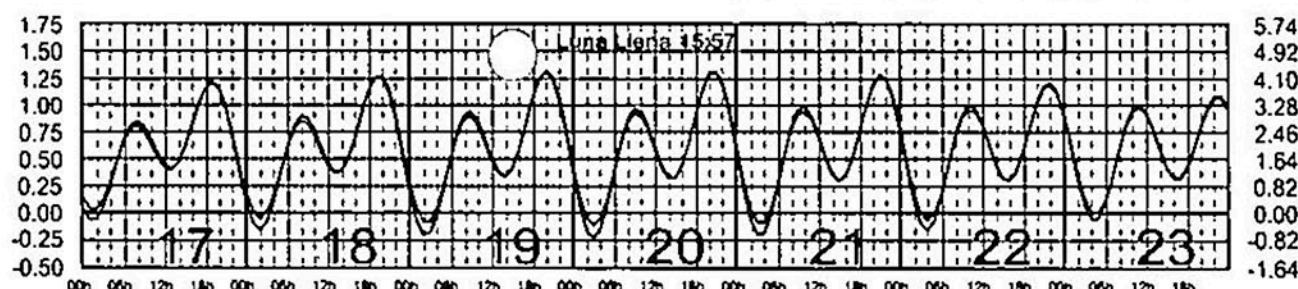
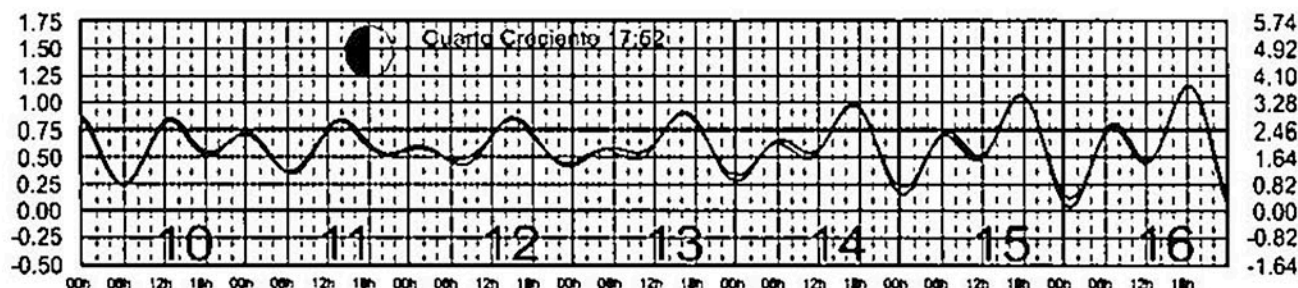
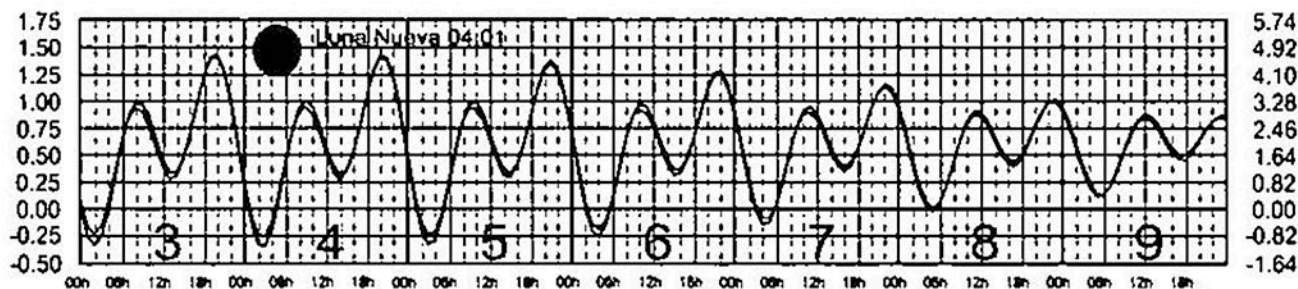

Hora del Meridiano 105°(W)

Plano de Referencia NBMI

ISLAS MARIAS, NAY.
ISLA SOCORRO, COL.



METROS DOMINGO LUNES MARTES MIÉRCOLES JUEVES VIERNES SÁBADO PIES





SEMAR

SECRETARÍA DE MARINA

Calendario Gráfico de Predicción de Mareas

OCÉANO PACÍFICO

2016

CANAL DE MIJATÉN, PROXIMIDADES

Islas Marías, Nay.
Islas Socorro, B.C.

Guaymas, Son.
Topolobampo, Sin.
Mazatlán, Sin.

Lázaro Cárdenas, Mich.
Zihuatanejo, Gro.
Acapulco, Gro.

San Blas, Nay.
Puerto Vallarta, Jal.
Manzanillo, Col.

Sta. Cruz Huatulco, Oax.
Salina Cruz Oax.
Pto. Chiapas, Chis.

MAR CARIBE

SM-1003



Dirección General Adjunta de Oceanografía,
Hidrografía y Meteorología

Tel. 56798045

e-mail: digaohm.hidrografia@semar.gob.mx
digaohm.semar.gob.mx/hidrografia.html

