



# CALENDARIO GRÁFICO DE PREDICCIÓN DE MAREAS

1990

## GOLFO DE MÉXICO Y MAR CARIBE



- Coatzacoalcos, Ver.
- Dos Bocas, Tab.
- Frontera, Tab.

- I. Mujeres, Q. Roo
- Isla Cozumel, Q. Roo
- Mahahual, Q. Roo

- Cd. del Carmen, Camp.
- Lerma, Camp.
- Progreso, Yuc.



SM-O-104




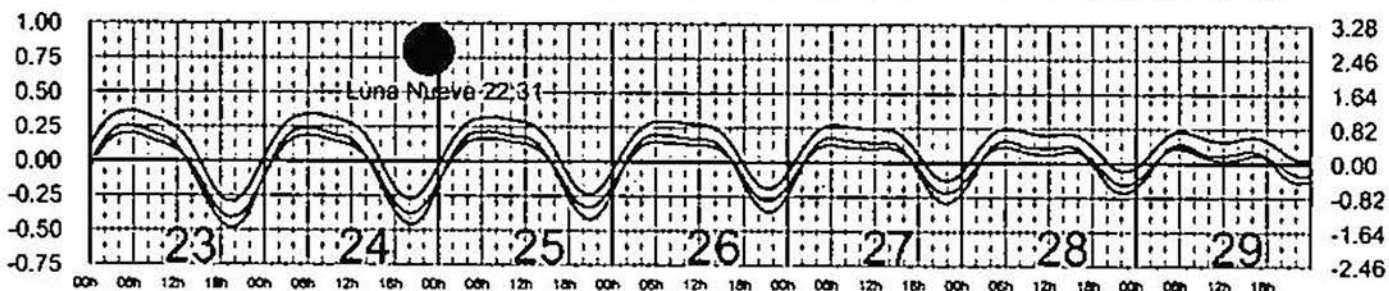
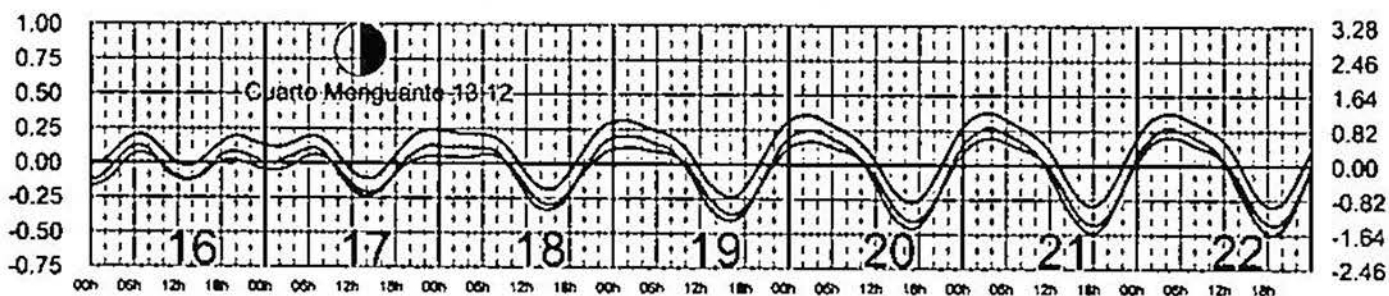
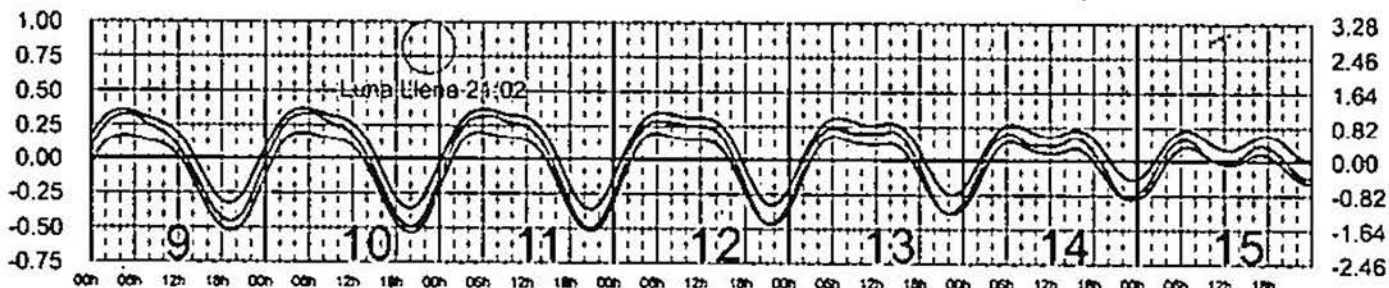
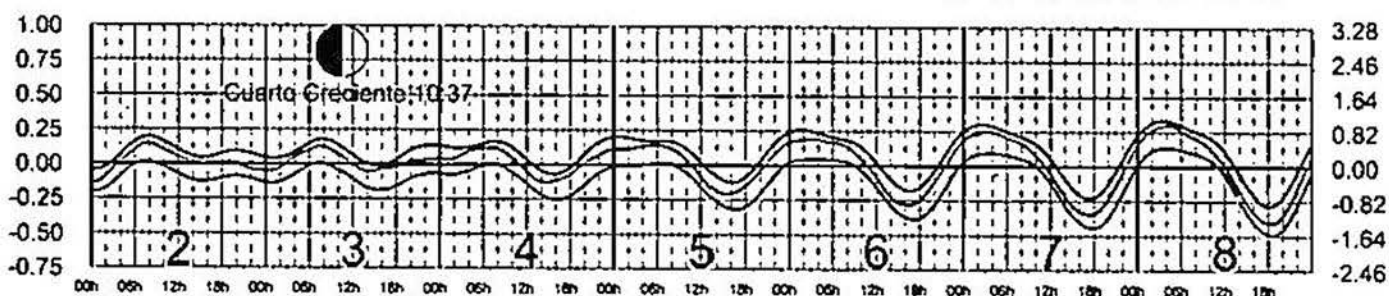

# JULIO, 2006

Hora del Meridiano 90(\*W)  
 Hora del Meridiano 90(\*W)  
 Hora del Meridiano 90(\*W)

Plano de Referencia NBM  
 Plano de Referencia NBM  
 Plano de Referencia NBM

COATZACOALCOS, VER. ———  
 DOS BOCAS, TAB. ———  
 FRONTERA, TAB. ———




METROS      DOMINGO      LUNES      MARTES      MIERCOLES      JUEVES      VIERNES      SABADO      PIES



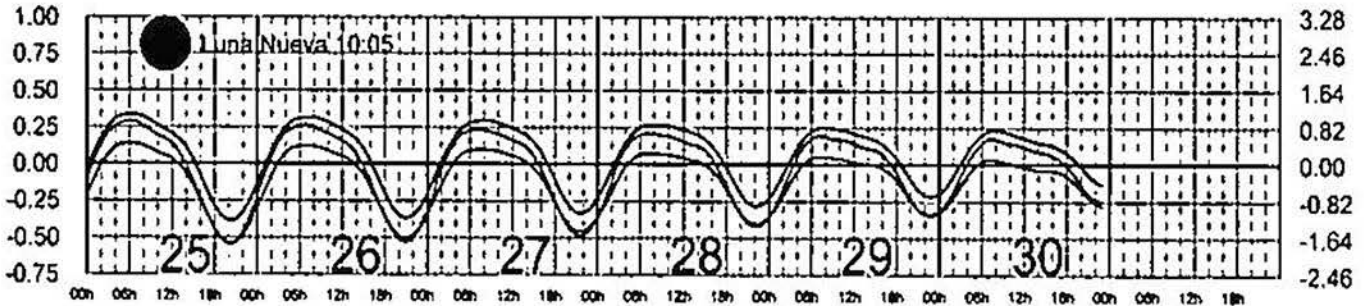
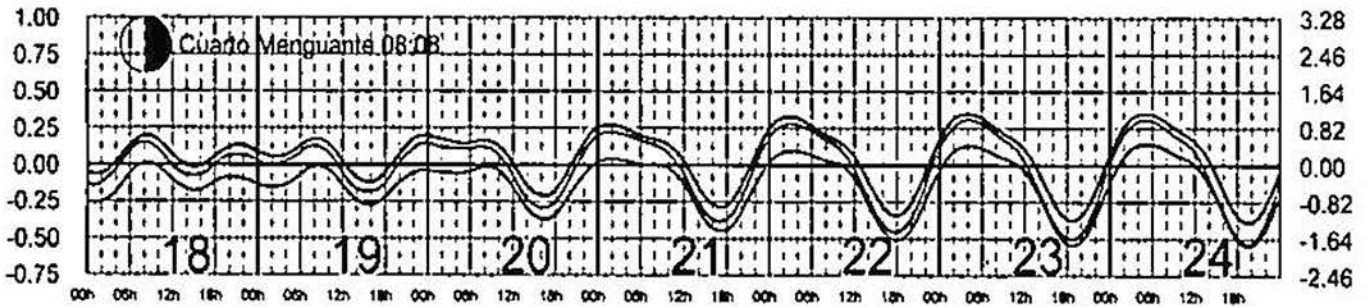
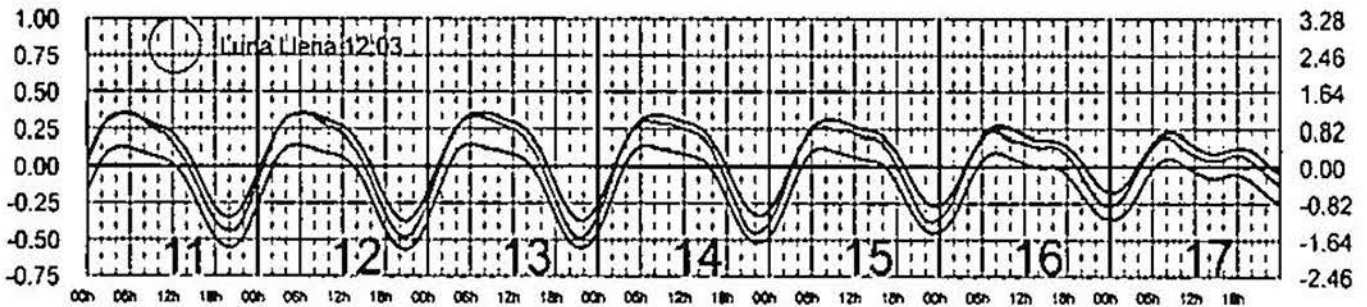
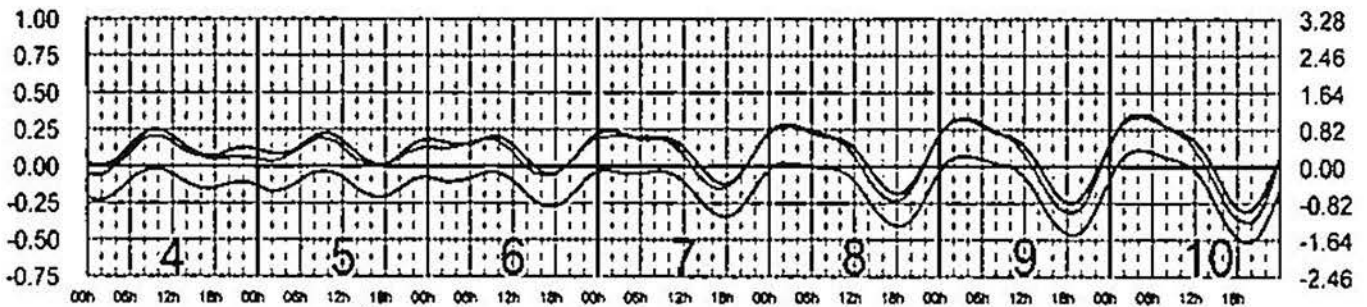
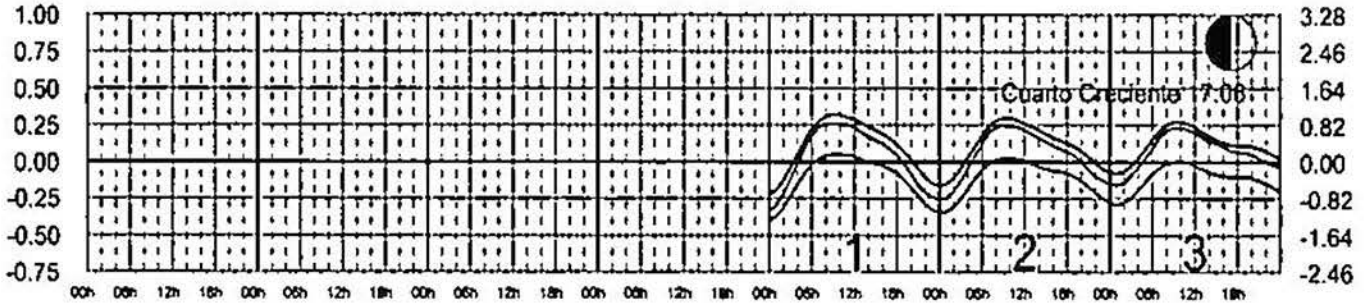
# JUNIO, 2006

Hora del Meridiano 90(\*W)  
 Hora del Meridiano 90(\*W)  
 Hora del Meridiano 90(\*W)

Plano de Referencia NBM  
 Plano de Referencia NBM  
 Plano de Referencia NBM

COATZACOALCOS, VER.   
 DOS BOCAS, TAB.   
 FRONTERA, TAB. 

METROS      DOMINGO      LUNES      MARTES      MIERCOLES      JUEVES      VIERNES      SABADO      PIES





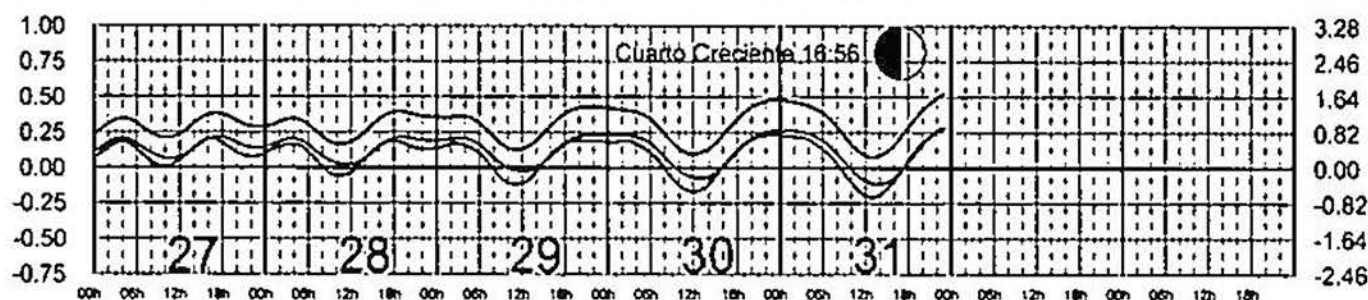
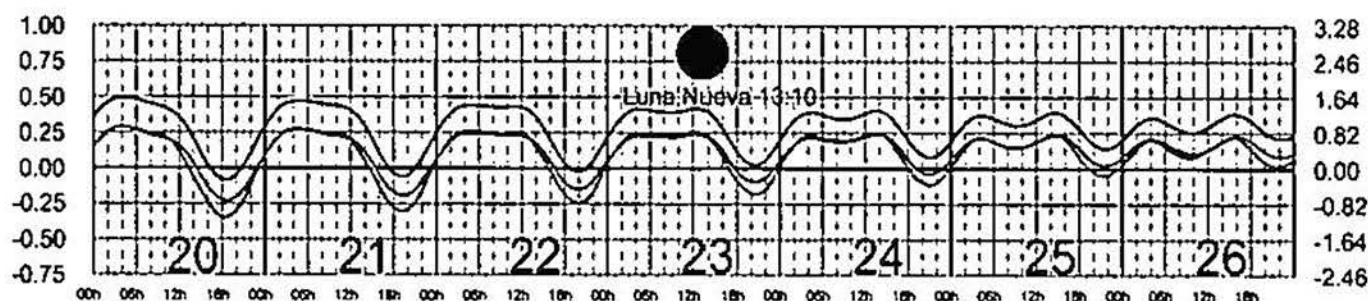
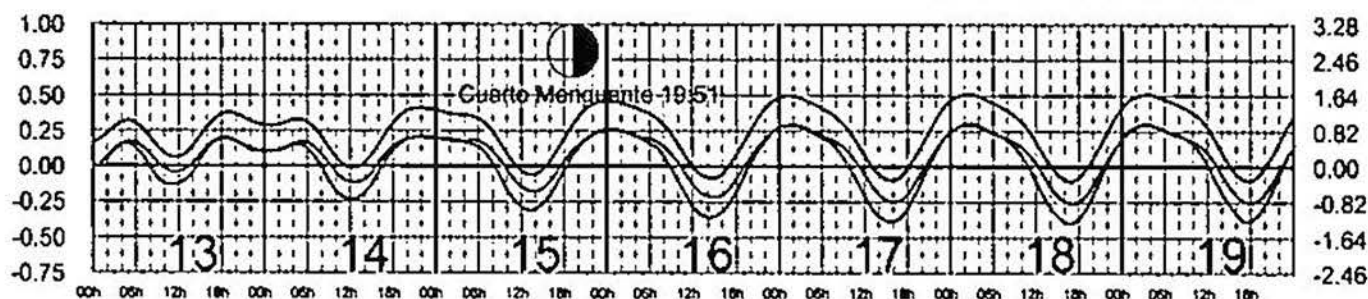
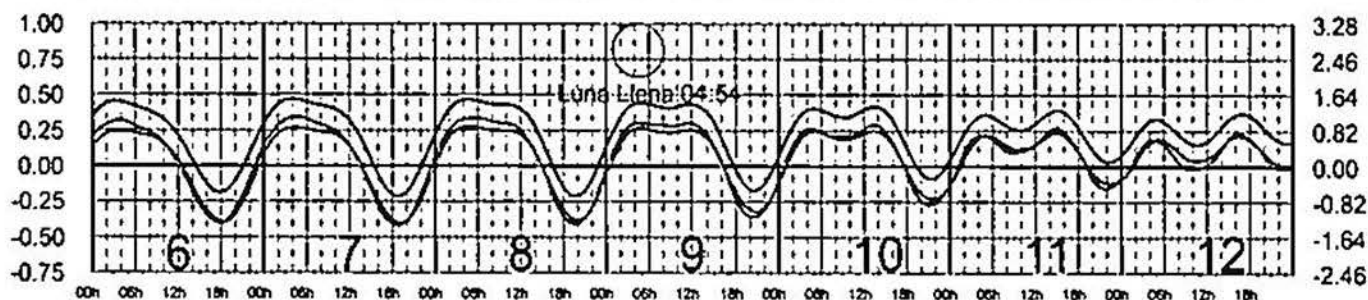
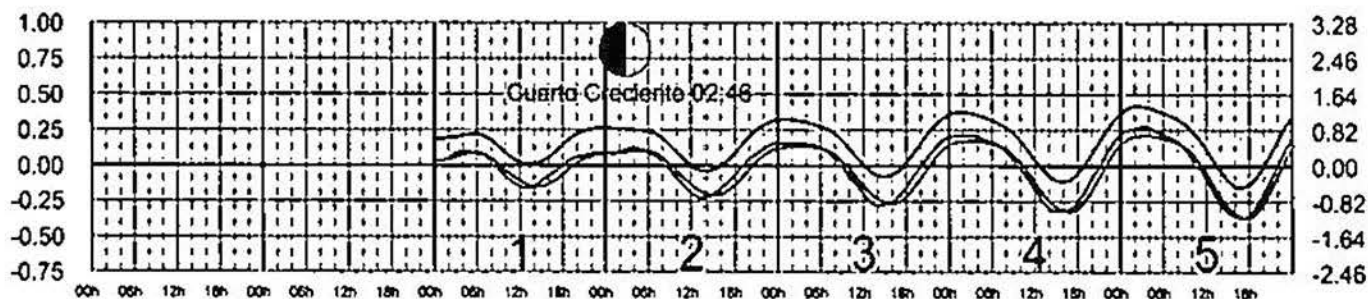
# AGOSTO, 2006

Hora del Meridiano 90(\*W)  
 Hora del Meridiano 90(\*W)  
 Hora del Meridiano 90(\*W)

Plano de Referencia NBM  
 Plano de Referencia NBM  
 Plano de Referencia NBM

COATZACOALCOS, VER. \_\_\_\_\_  
 DOS BOCAS, TAB. \_\_\_\_\_  
 FRONTERA, TAB. \_\_\_\_\_

METROS      DOMINGO      LUNES      MARTES      MIERCOLES      JUEVES      VIERNES      SABADO      PIES





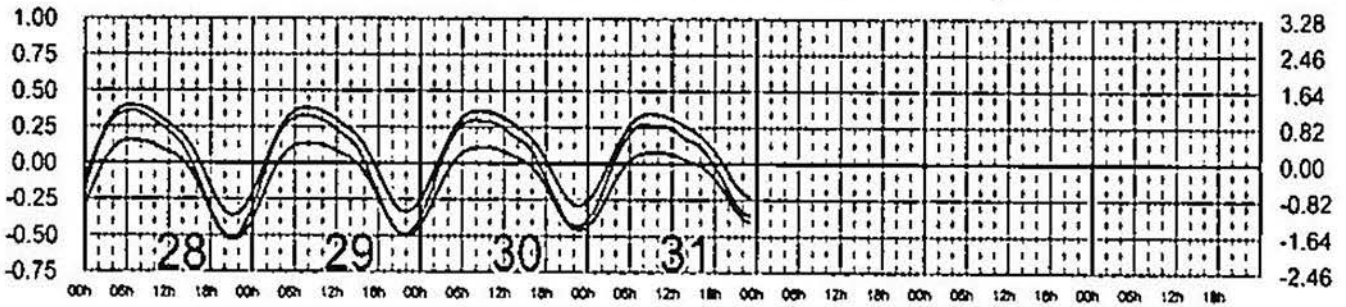
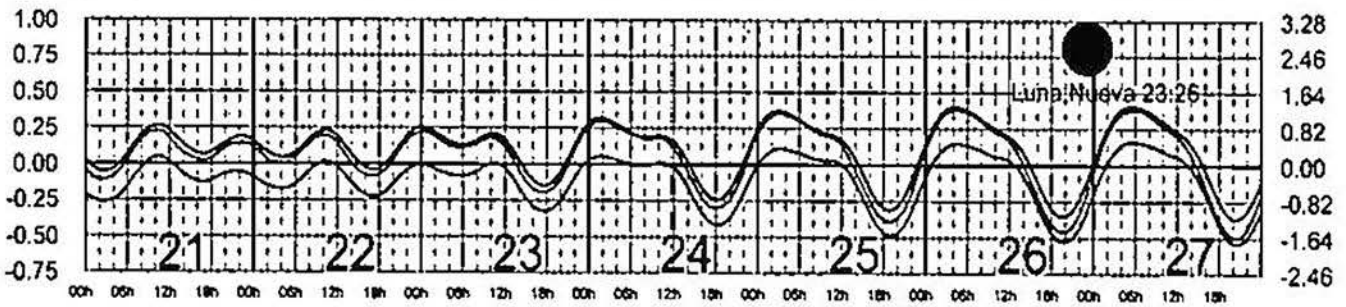
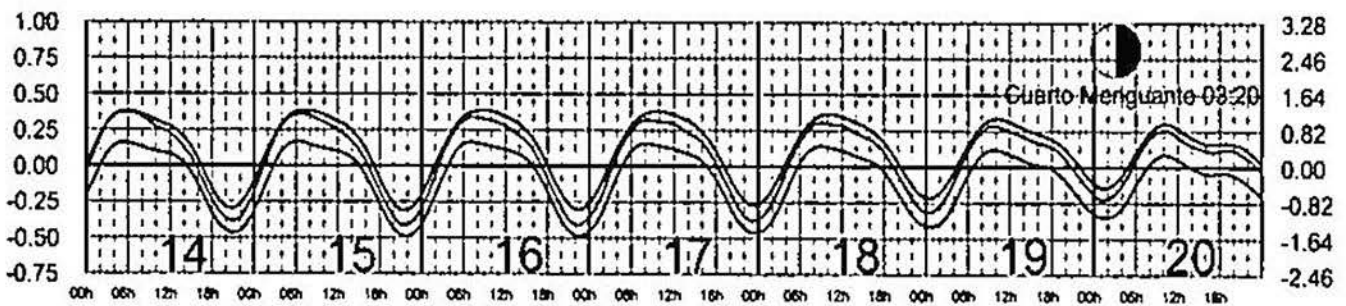
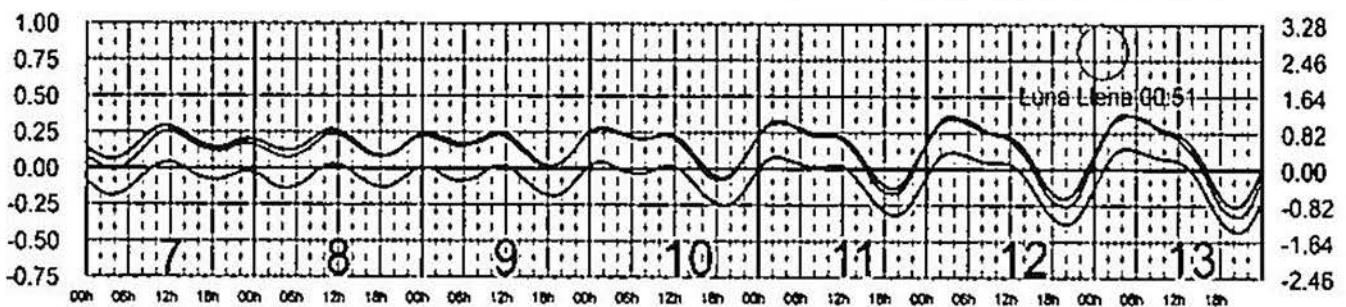
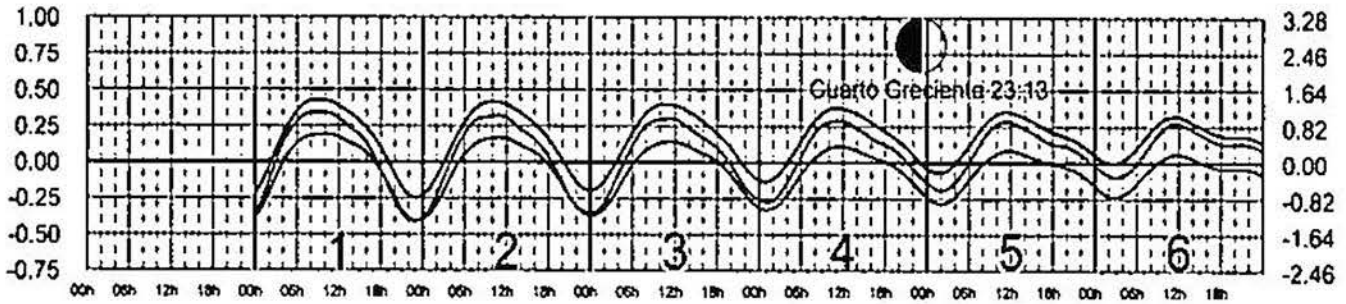
# MAYO, 2006

Hora del Meridiano 90(\*W)  
 Hora del Meridiano 90(\*W)  
 Hora del Meridiano 90(\*W)

Plano de Referencia NBM  
 Plano de Referencia NBM  
 Plano de Referencia NBM

COATZACOALCOS, VER. ———  
 DOS BOCAS, TAB. ———  
 FRONTERA, TAB. ———

METROS      DOMINGO      LUNES      MARTES      MIERCOLES      JUEVES      VIERNES      SABADO      PIES



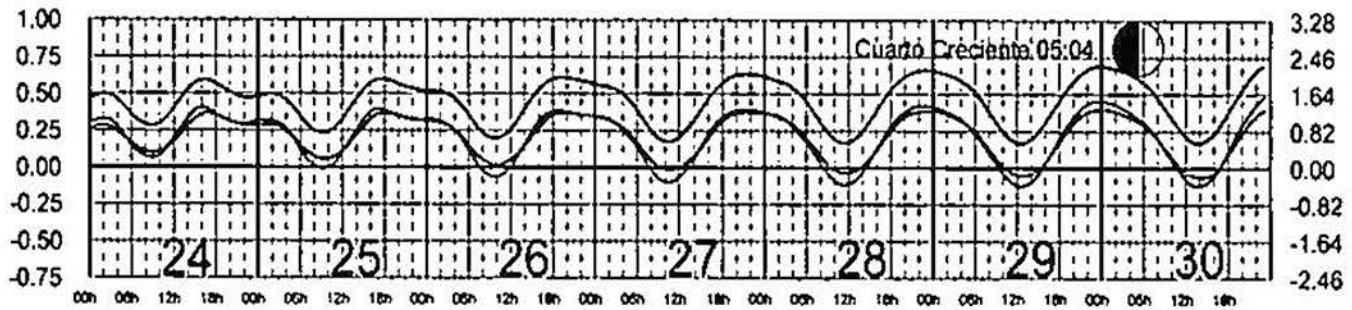
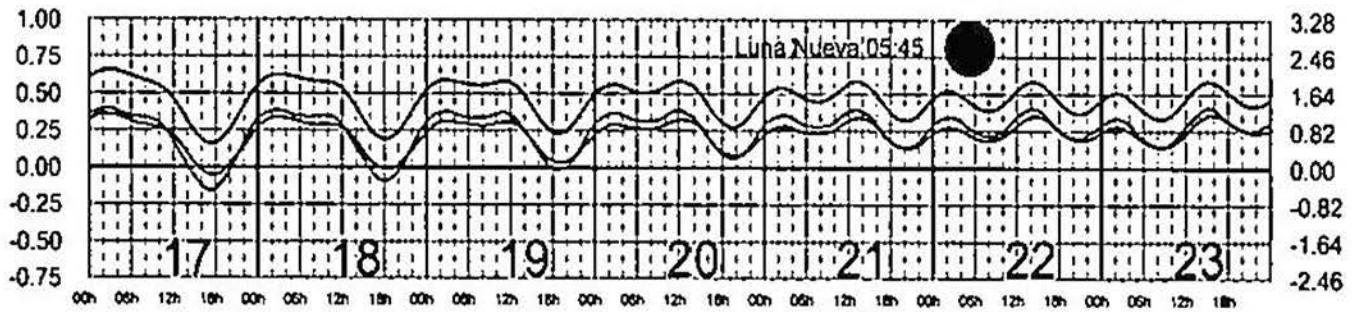
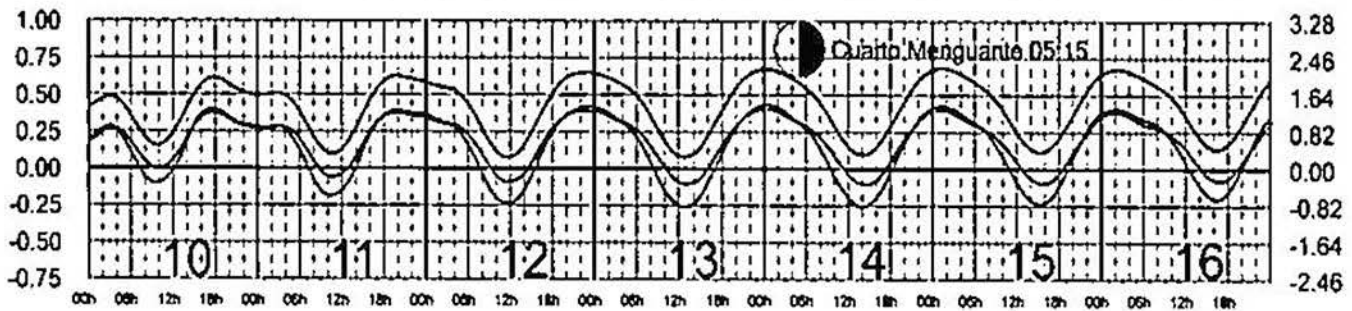
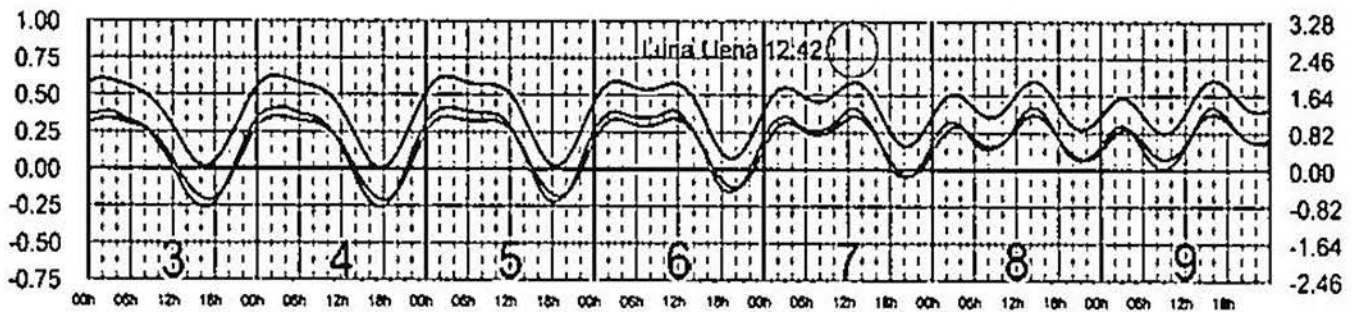
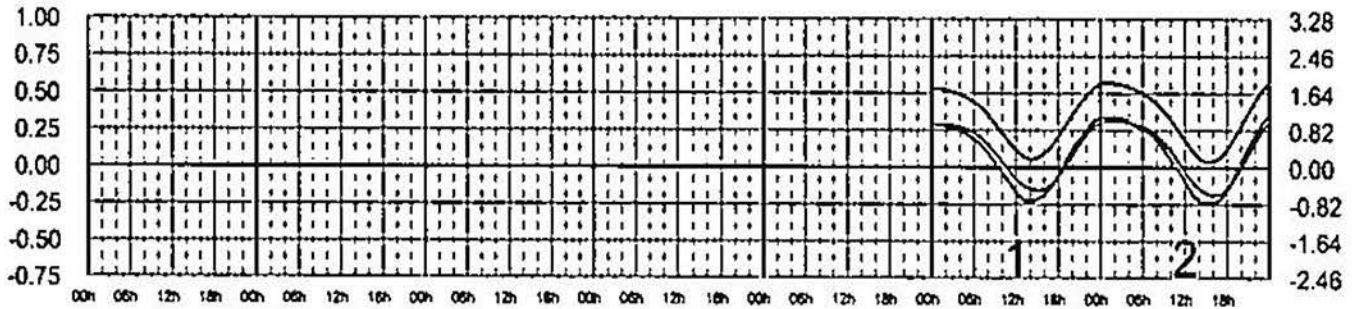
# SEPTIEMBRE, 2006

Hora del Meridiano 90(\*W)  
 Hora del Meridiano 90(\*W)  
 Hora del Meridiano 90(\*W)

Plano de Referencia NBM  
 Plano de Referencia NBM  
 Plano de Referencia NBM

COATZACOALCOS, VER. \_\_\_\_\_  
 DOS BOCAS, TAB. \_\_\_\_\_  
 FRONTERA, TAB. \_\_\_\_\_

METROS      DOMINGO      LUNES      MARTES      MIERCOLES      JUEVES      VIERNES      SABADO      PIES






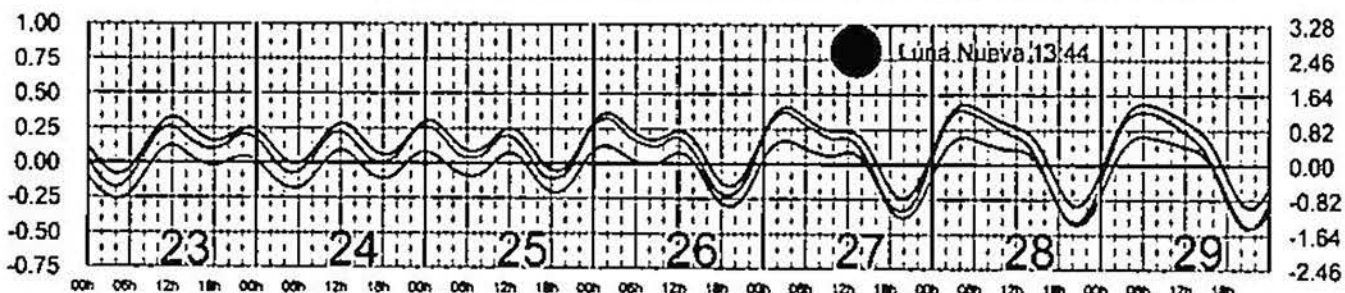
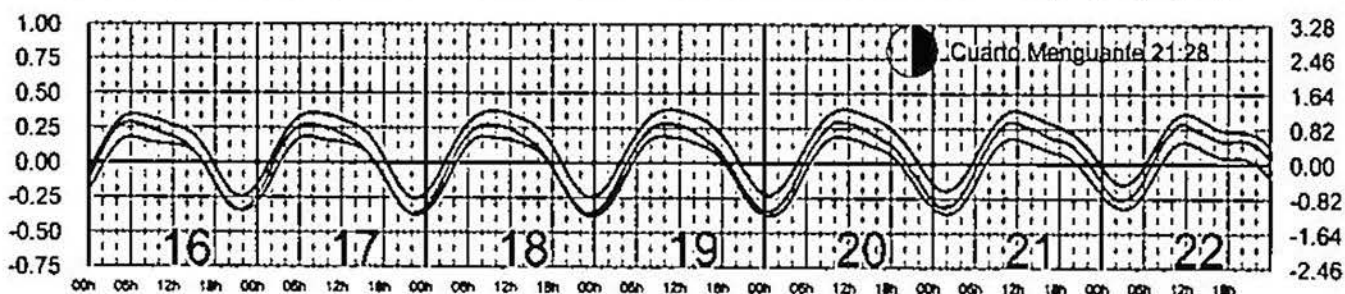
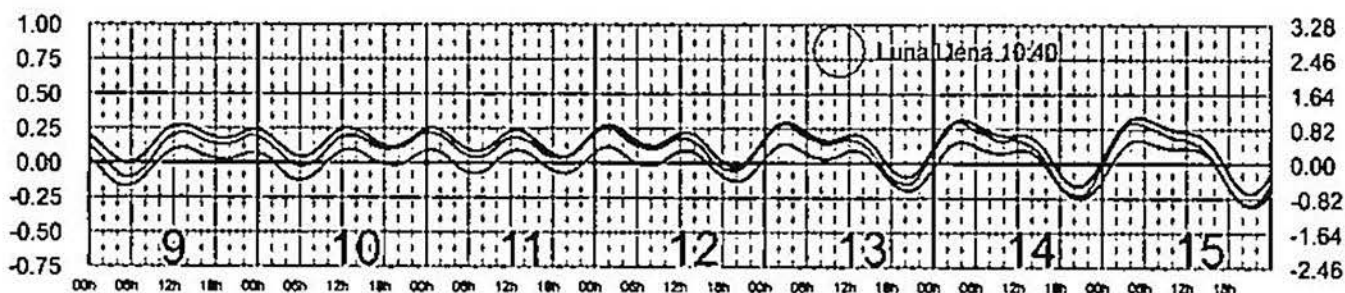
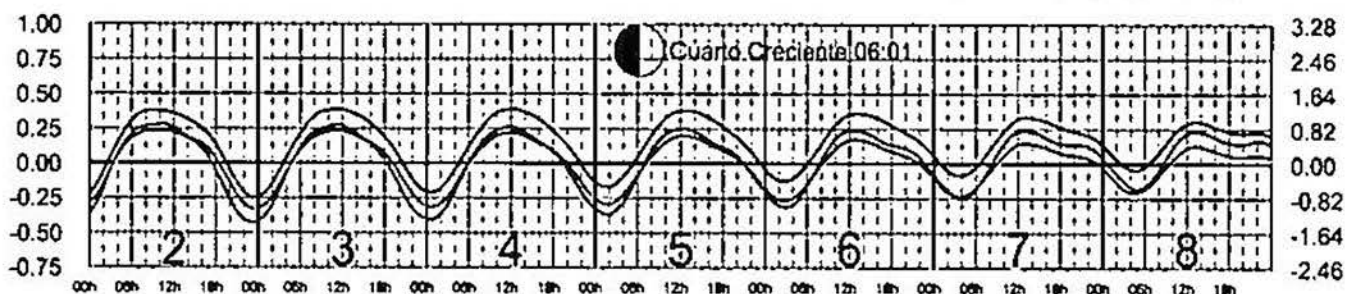
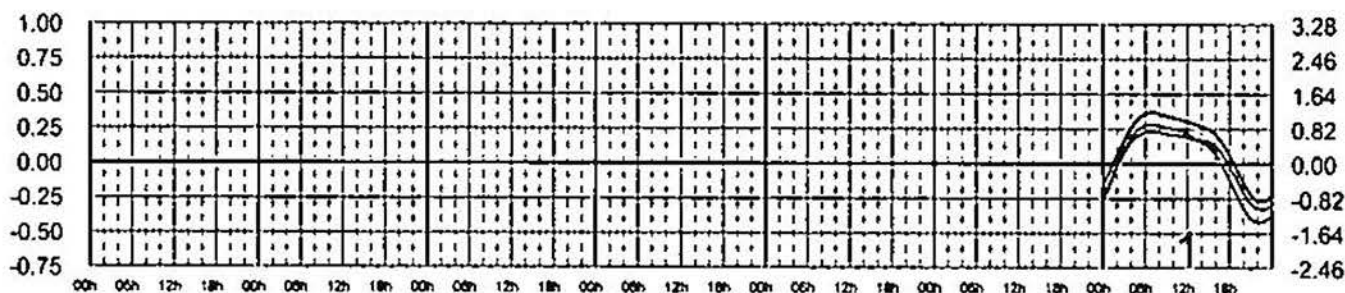
# ABRIL, 2006

Hora del Meridiano 90(\*W)  
 Hora del Meridiano 90(\*W)  
 Hora del Meridiano 90(\*W)

Plano de Referencia NBM  
 Plano de Referencia NBM  
 Plano de Referencia NBM

COATZACOALCOS, VER. ———  
 DOS BOCAS, TAB. ———  
 FRONTERA, TAB. ———

METROS      DOMINGO      LUNES      MARTES      MIERCOLES      JUEVES      VIERNES      SABADO      PIES





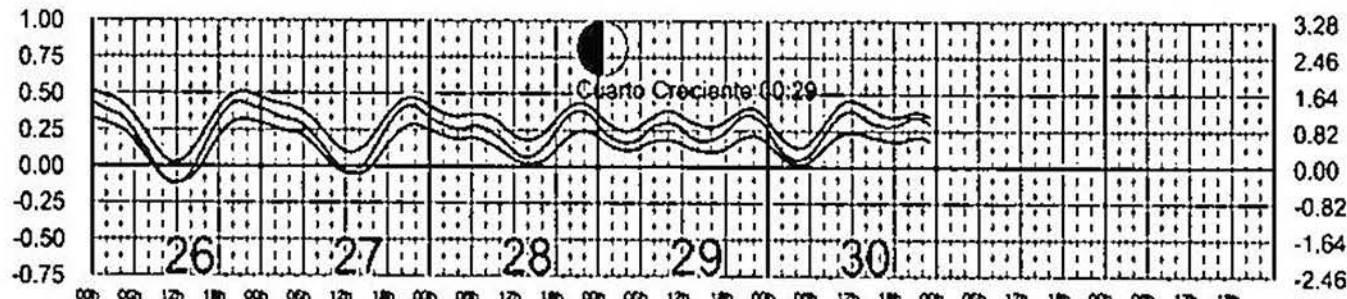
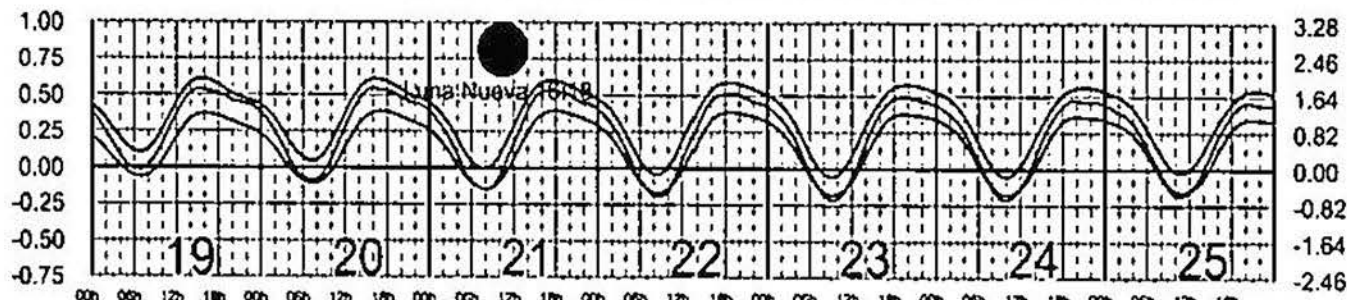
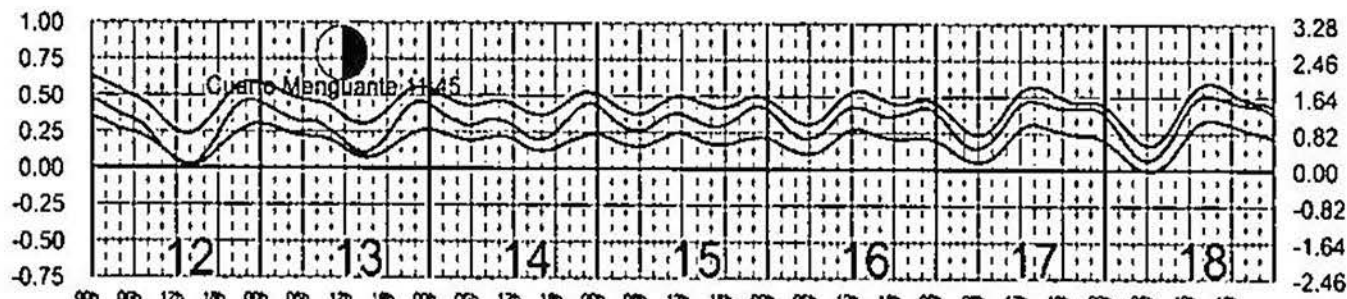
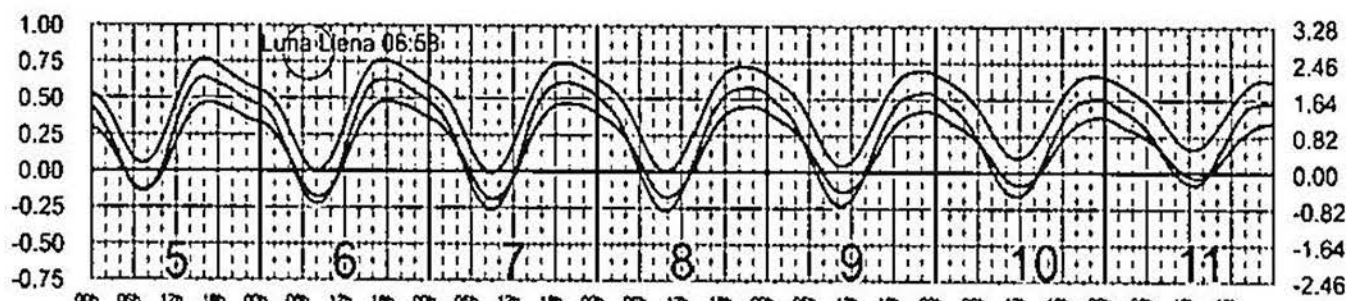
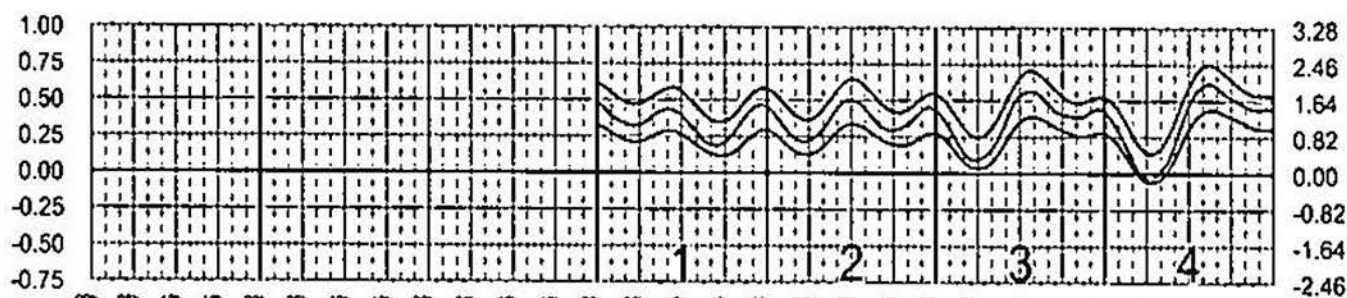
# OCTUBRE, 2006

Hora del Meridiano 90(W)  
 Hora del Meridiano 90(W)  
 Hora del Meridiano 90(W)

Plano de Referencia NBM  
 Plano de Referencia NBM  
 Plano de Referencia NBM

COATZACOALCOS, VER. ———  
 DOS BOCAS, TAB. ———  
 FRONTERA, TAB. ———

METROS      DOMINGO      LUNES      MARTES      MIERCOLES      JUEVES      VIERNES      SABADO      PIES



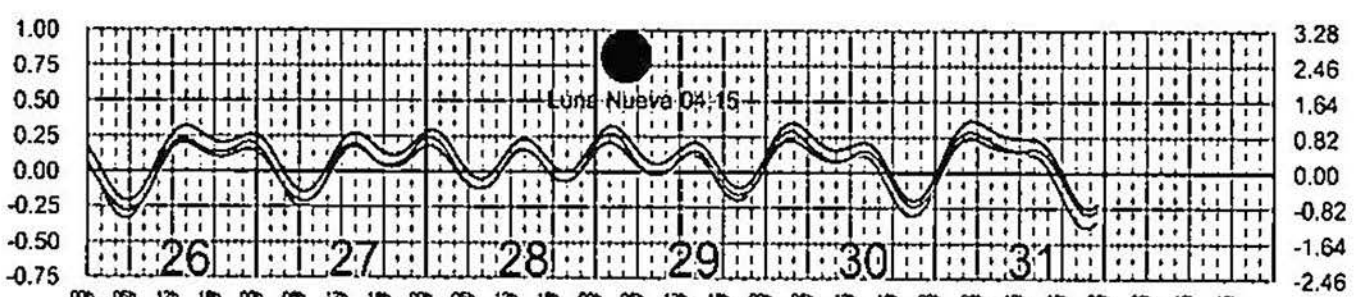
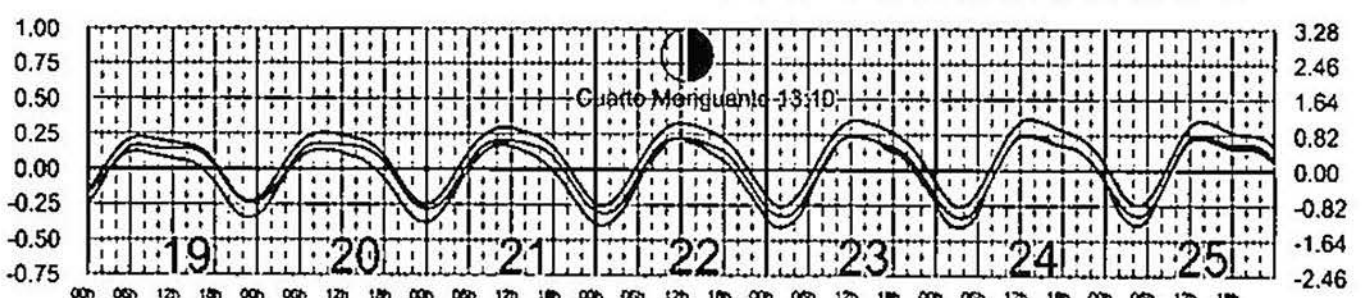
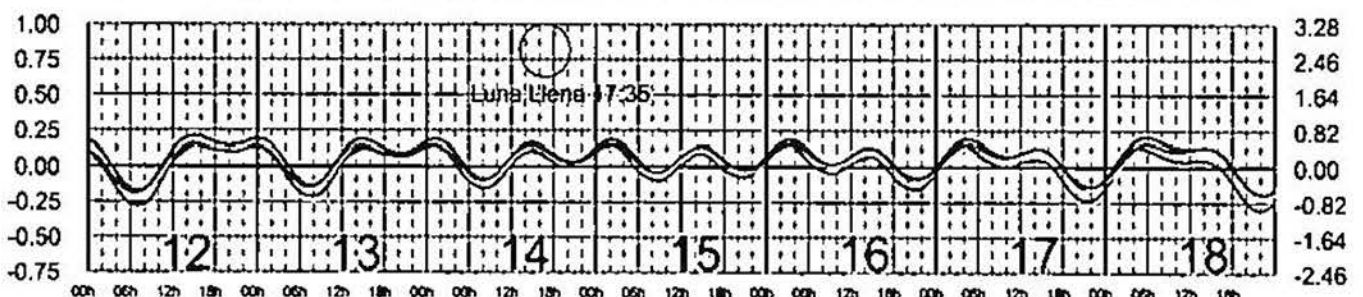
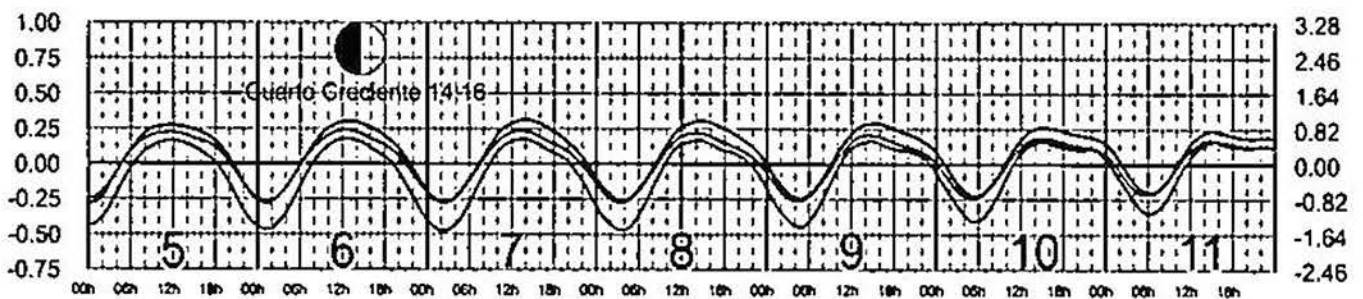
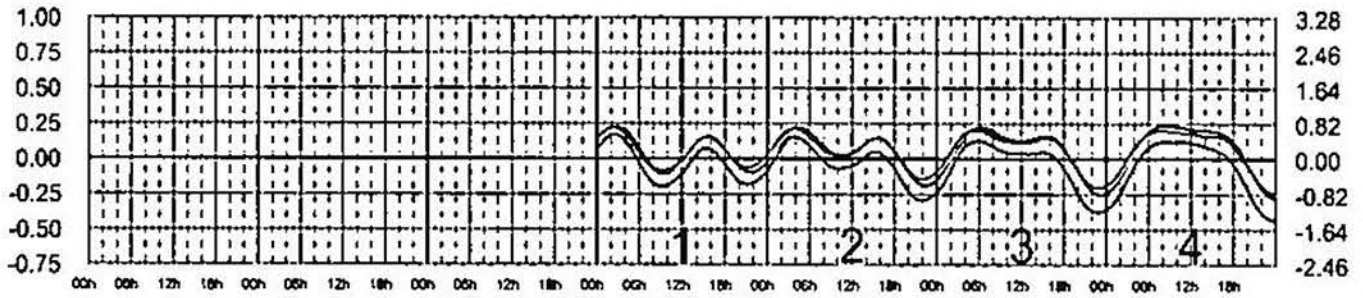
# MARZO, 2006

Hora del Meridiano 90(\*W)  
 Hora del Meridiano 90(\*W)  
 Hora del Meridiano 90(\*W)

Plano de Referencia NBM  
 Plano de Referencia NBM  
 Plano de Referencia NBM

COATZACOALCOS, VER. \_\_\_\_\_  
 DOS BOCAS, TAB. \_\_\_\_\_  
 FRONTERA, TAB. \_\_\_\_\_

METROS      DOMINGO      LUNES      MARTES      MIERCOLES      JUEVES      VIERNES      SABADO      PIES





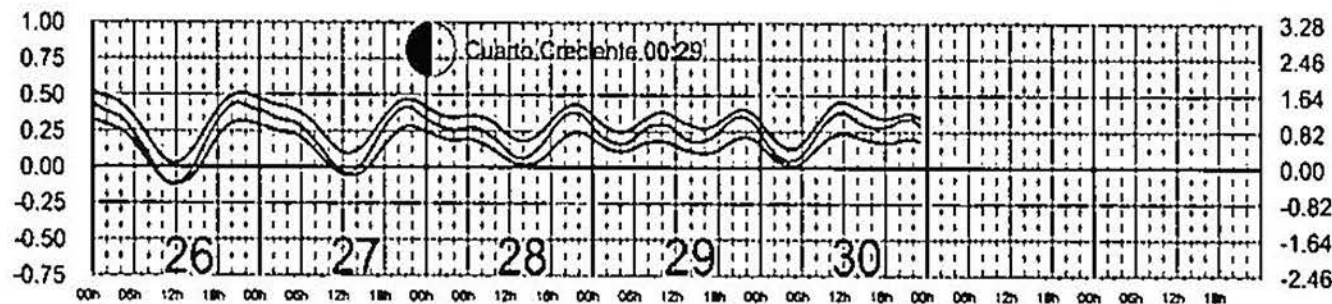
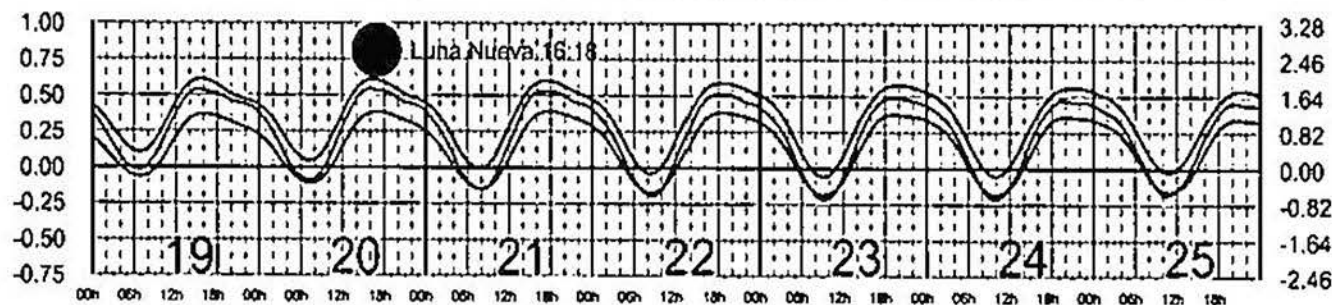
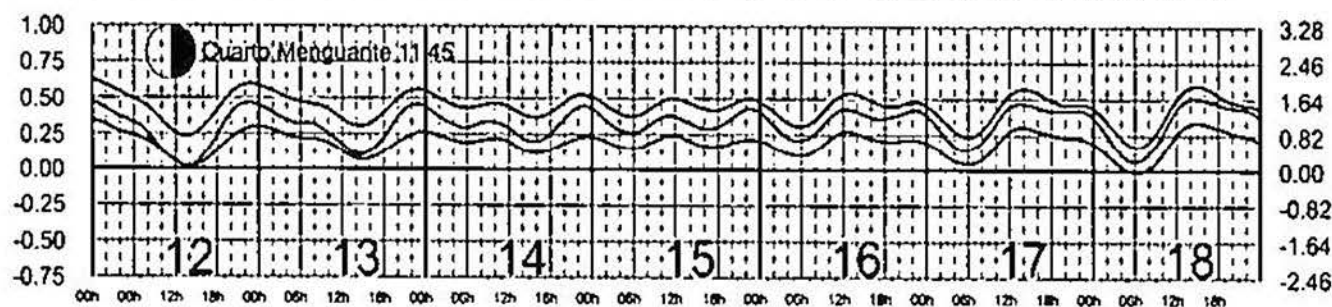
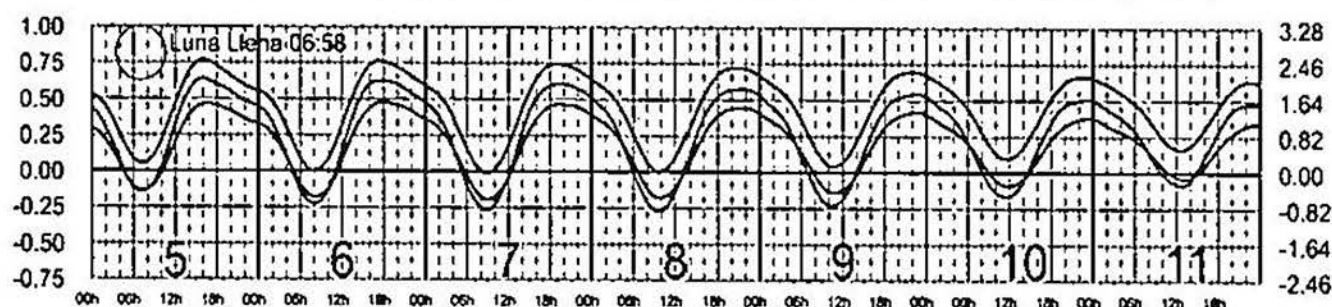
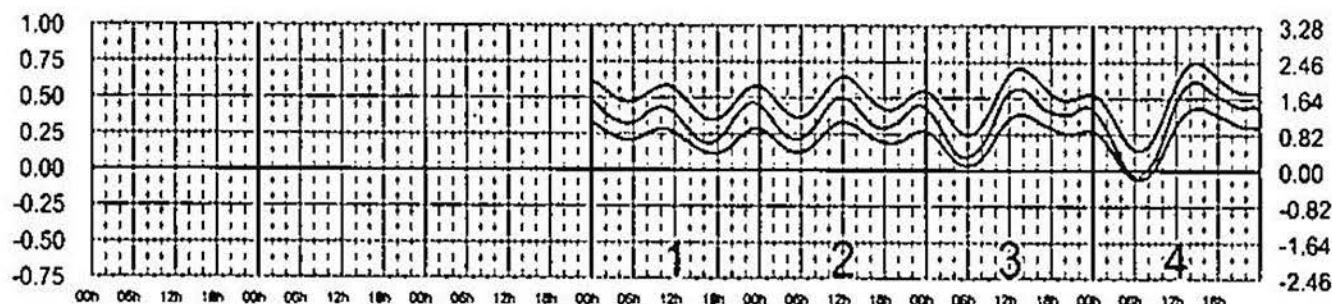
# NOVIEMBRE, 2006

Hora del Meridiano 90(\*W)  
 Hora del Meridiano 90(\*W)  
 Hora del Meridiano 90(\*W)

Plano de Referencia NBM  
 Plano de Referencia NBM  
 Plano de Referencia NBM

COATZACOALCOS, VER. ———  
 DOS BOCAS, TAB. ———  
 FRONTERA, TAB. ———

METROS      DOMINGO      LUNES      MARTES      MIERCOLES      JUEVES      VIERNES      SABADO      PIES





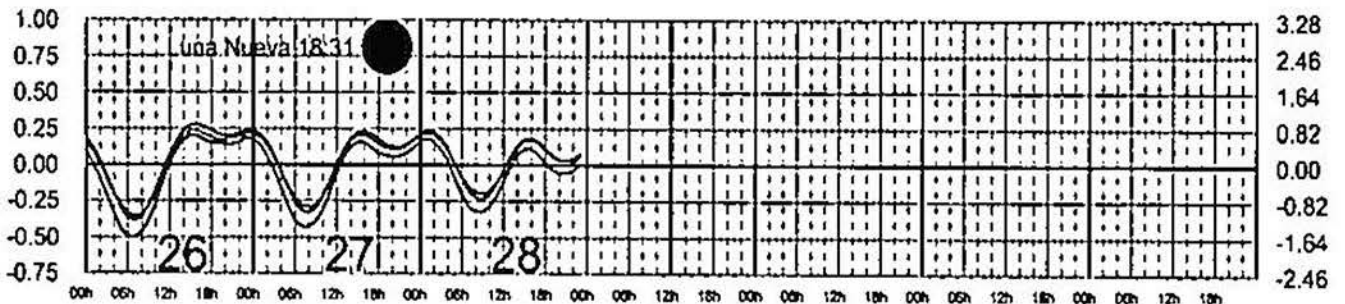
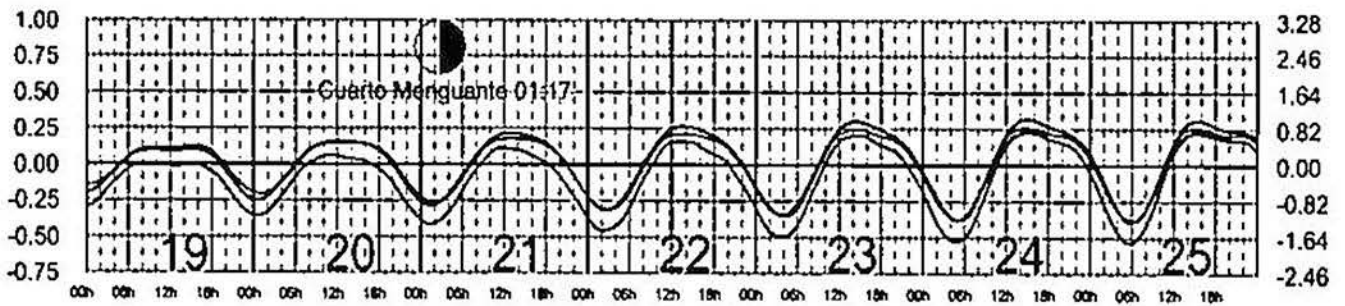
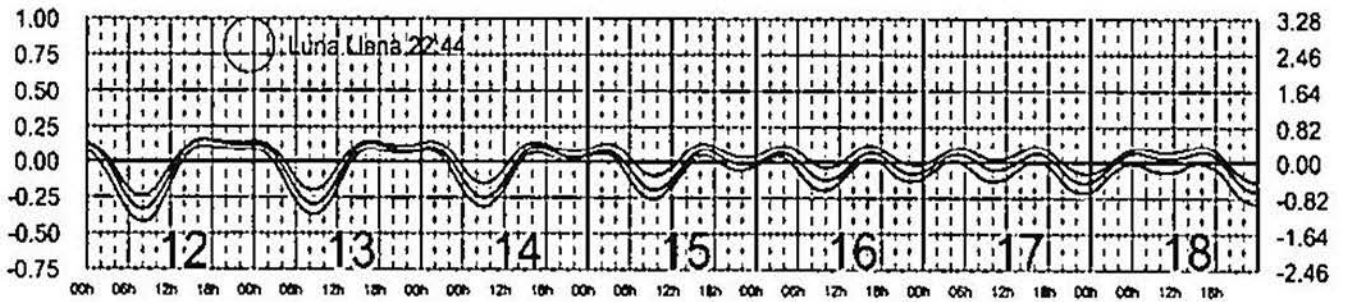
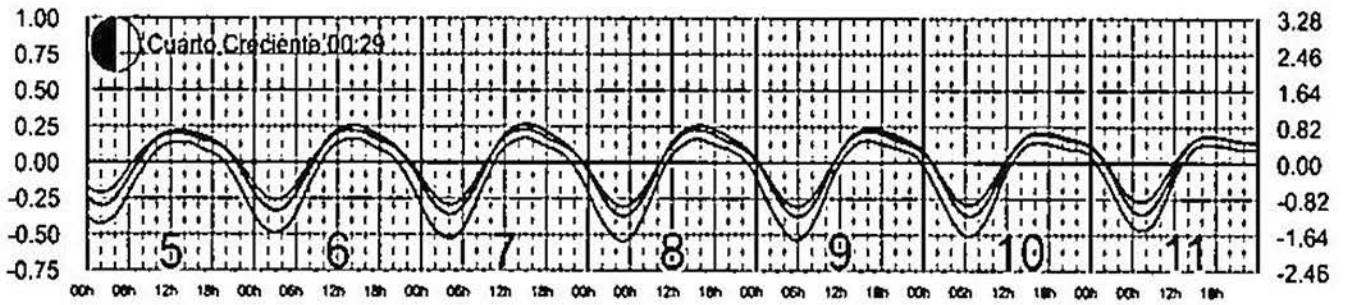
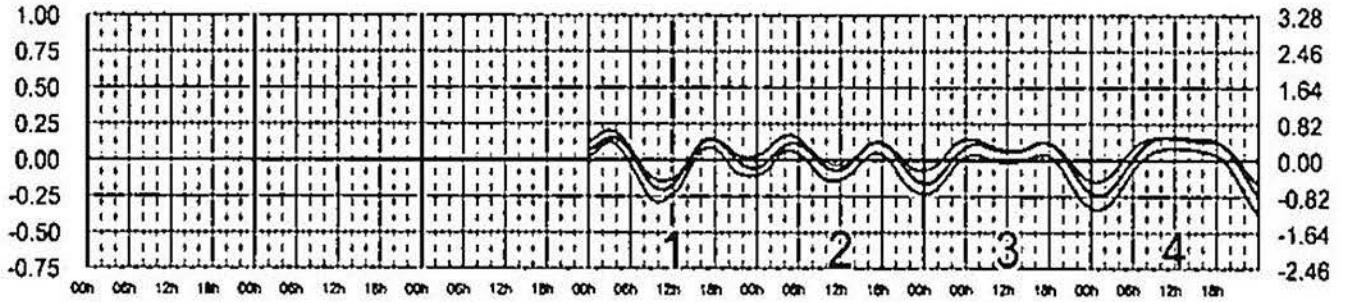
# FEBRERO, 2006

Hora del Meridiano 90(\*W)  
 Hora del Meridiano 90(\*W)  
 Hora del Meridiano 90(\*W)

Plano de Referencia NBM  
 Plano de Referencia NBM  
 Plano de Referencia NBM

COATZACOALCOS, VER. ———  
 DOS BOCAS, TAB. ———  
 FRONTERA, TAB. ———

METROS      DOMINGO      LUNES      MARTES      MIERCOLES      JUEVES      VIERNES      SABADO      PIES




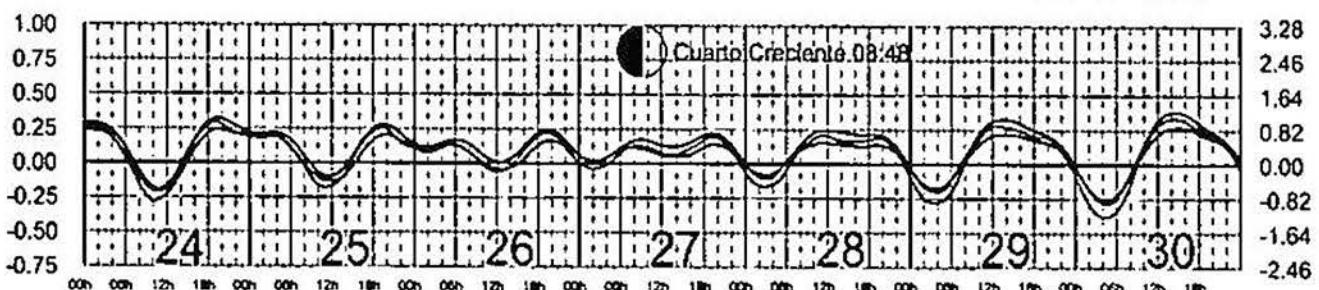
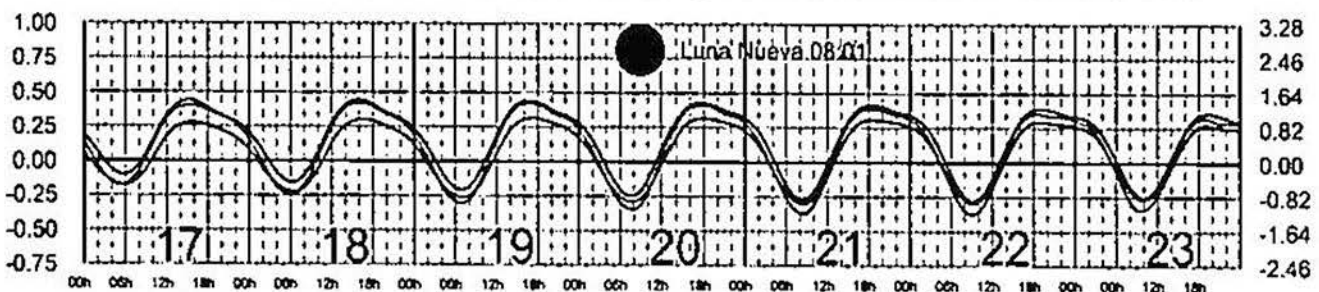
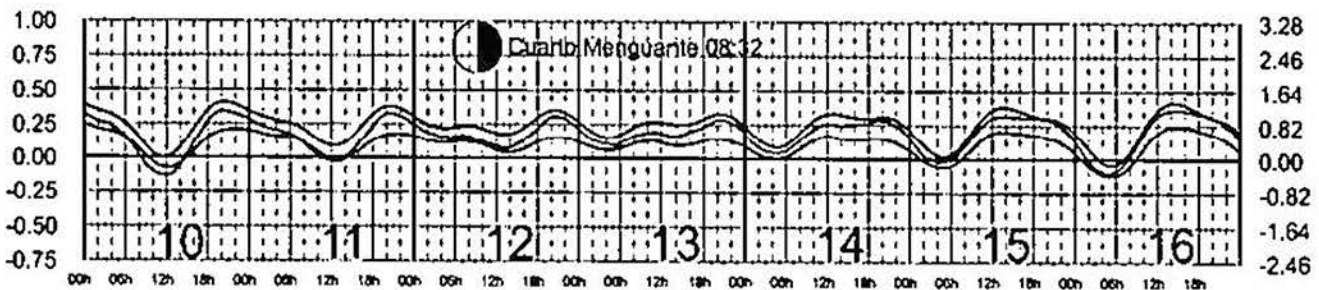
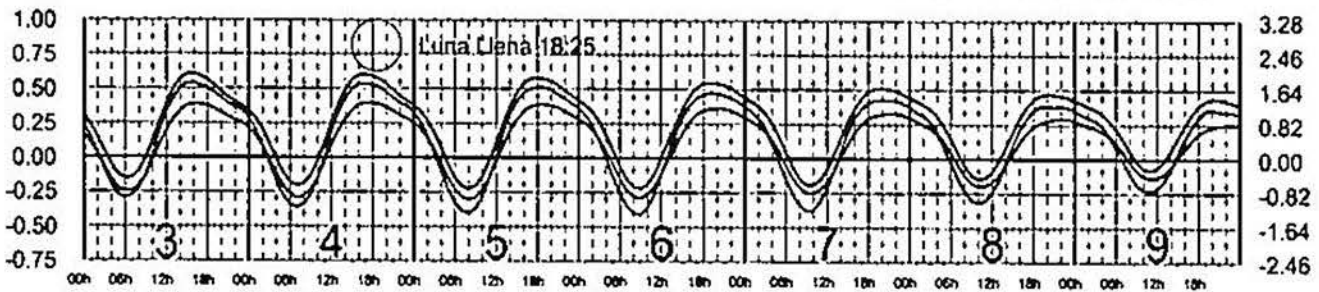
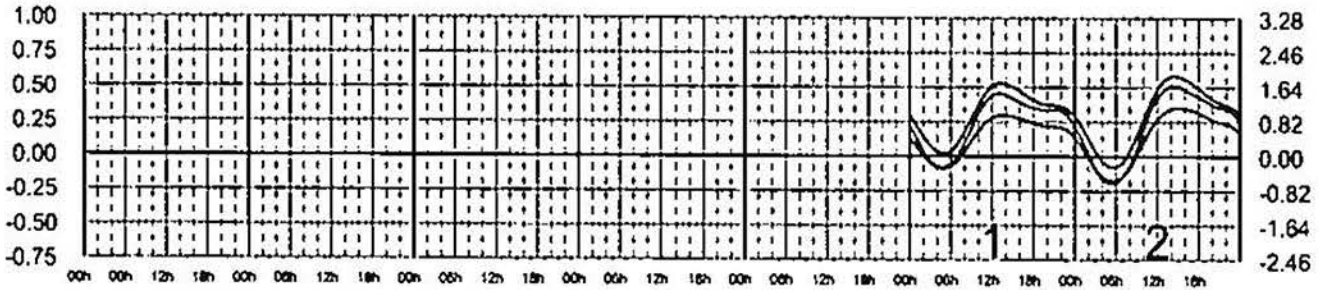
# DICIEMBRE, 2006

Hora del Meridiano 90(\*W)  
 Hora del Meridiano 90(\*W)  
 Hora del Meridiano 90(\*W)

Plano de Referencia NBM  
 Plano de Referencia NBM  
 Plano de Referencia NBM

COATZACOALCOS, VER. \_\_\_\_\_  
 DOS BOCAS, TAB. \_\_\_\_\_  
 FRONTERA, TAB. \_\_\_\_\_

METROS      DOMINGO      LUNES      MARTES      MIERCOLES      JUEVES      VIERNES      SABADO      PIES





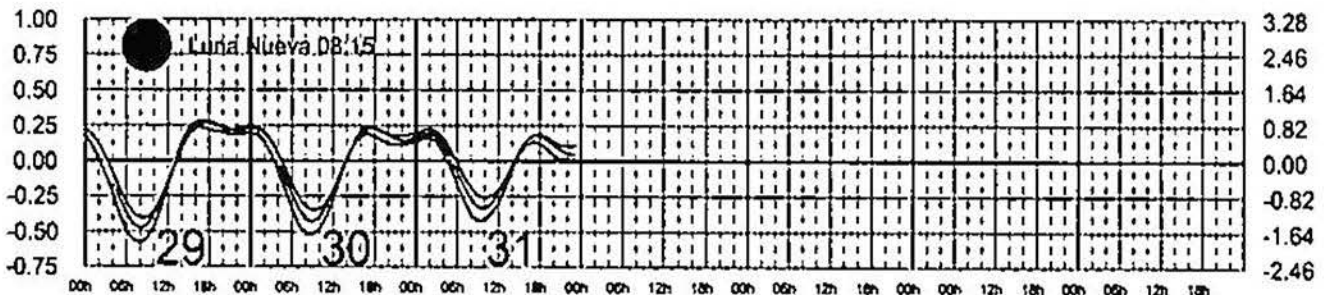
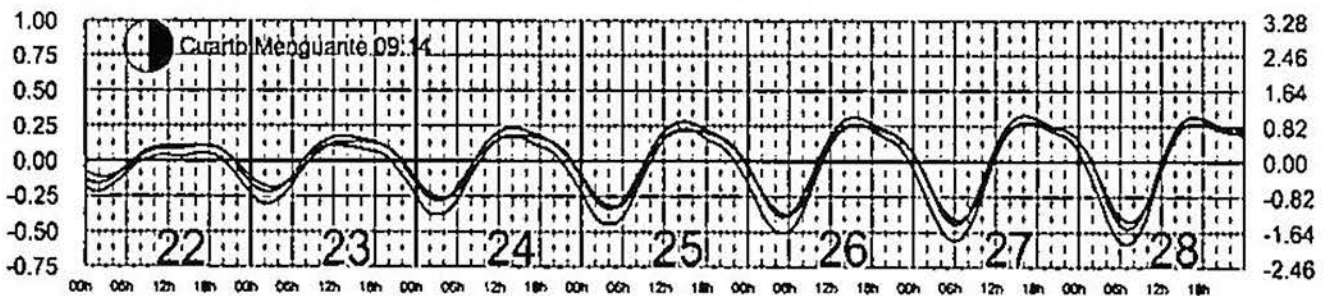
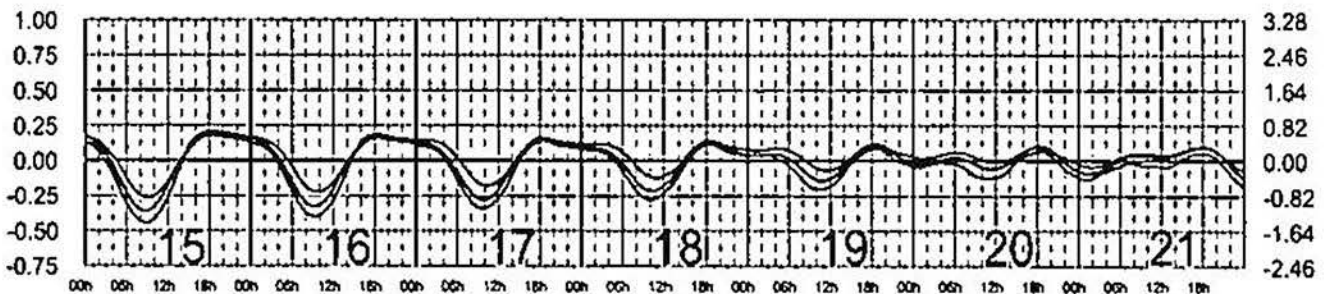
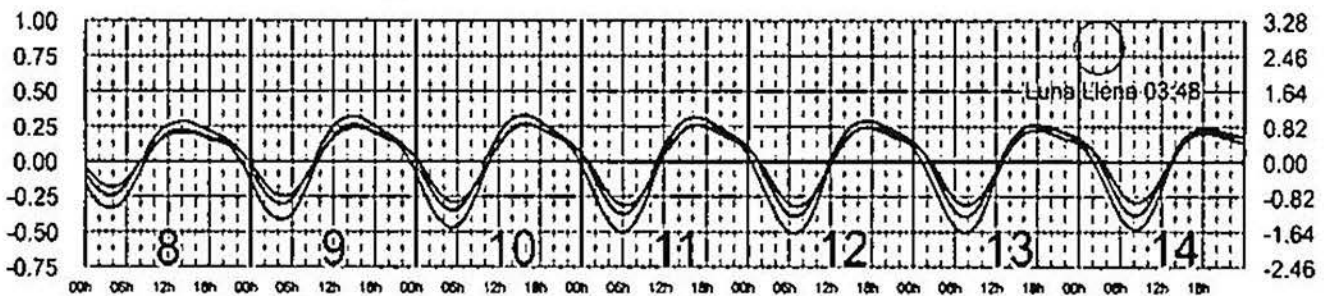
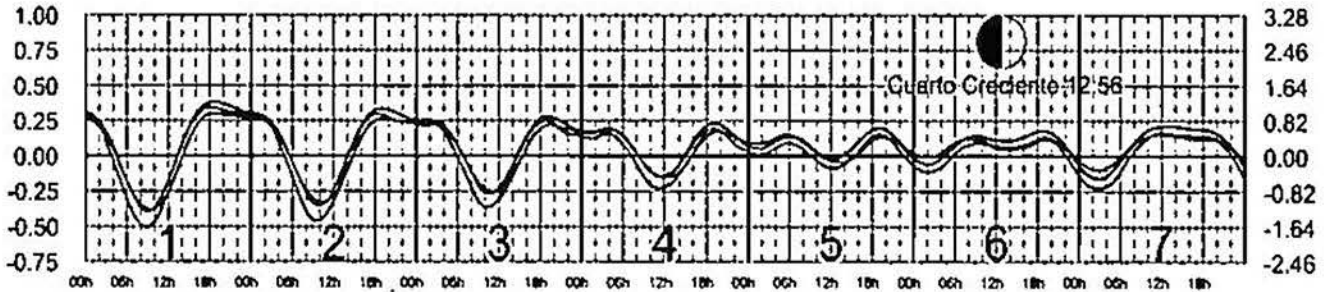
# ENERO, 2006

Hora del Meridiano 90("W)  
 Hora del Meridiano 90("W)  
 Hora del Meridiano 90("W)

Plano de Referencia NBM  
 Plano de Referencia NBM  
 Plano de Referencia NBM

COATZACOALCOS, VER. ———  
 DOS BOCAS, TAB. ———  
 FRONTERA, TAB. ———

METROS      DOMINGO      LUNES      MARTES      MIERCOLES      JUEVES      VIERNES      SABADO      PIES





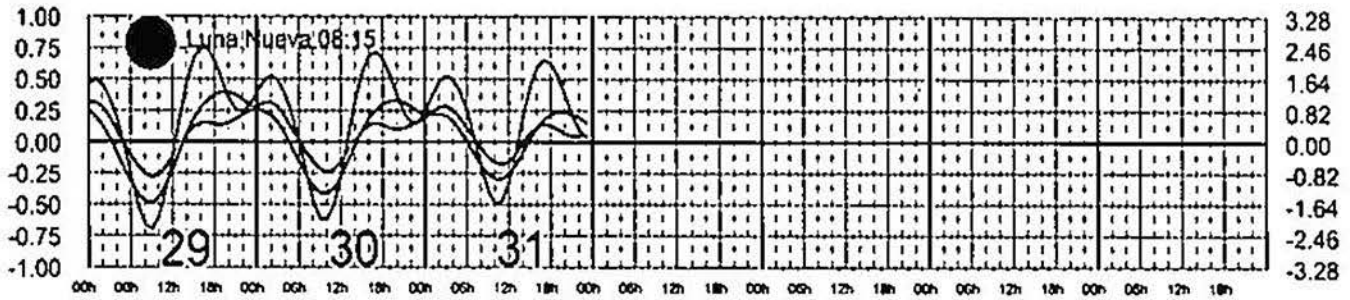
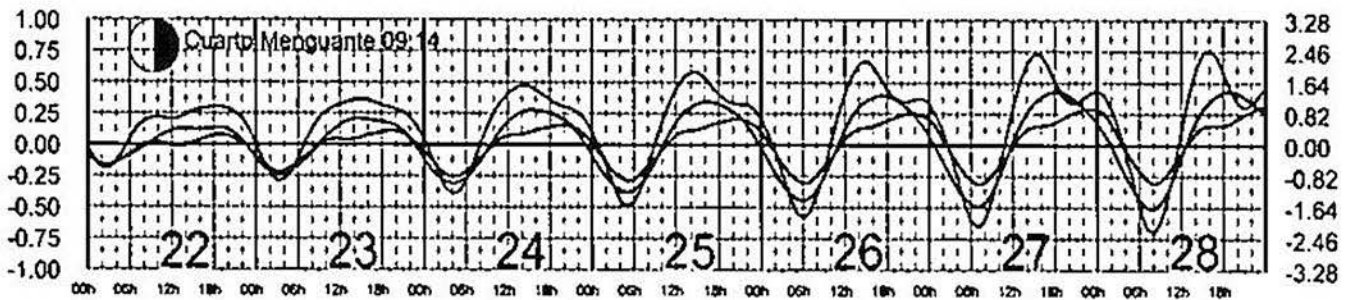
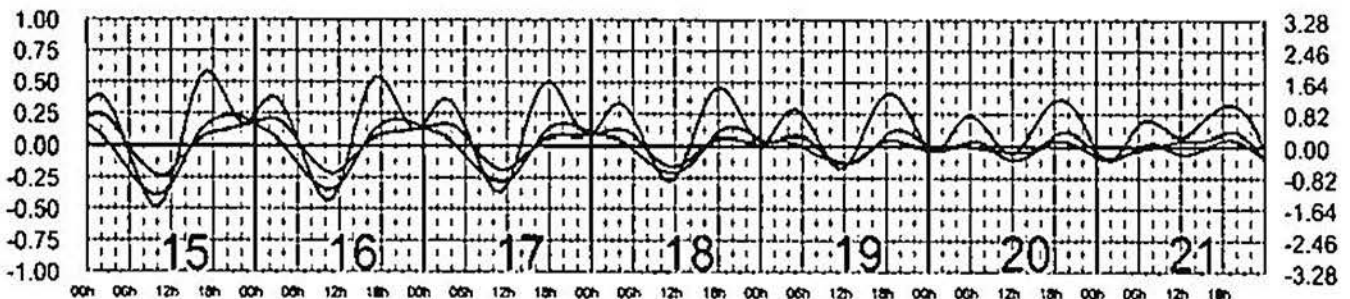
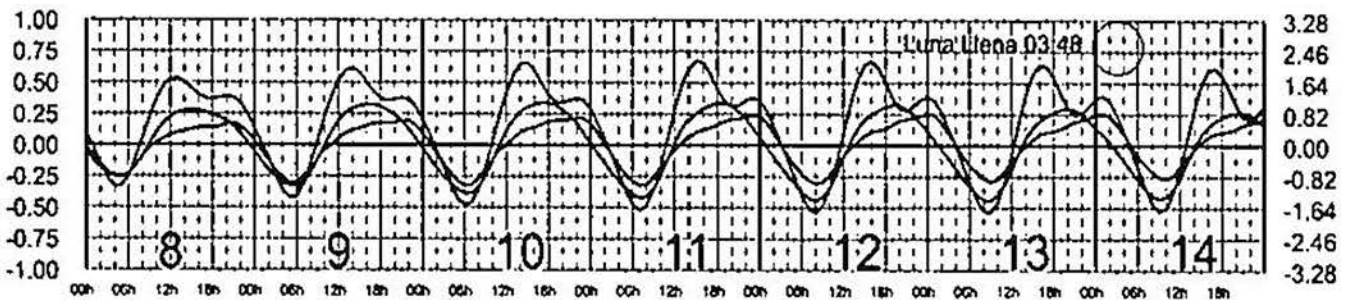
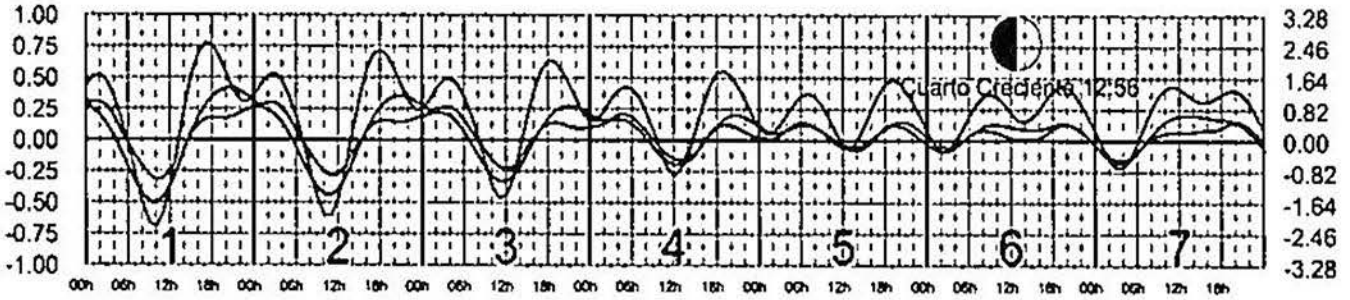
# ENERO, 2006

Hora del Meridiano 90(\*W)  
 Hora del Meridiano 90(\*W)  
 Hora del Meridiano 90(\*W)

Plano de Referencia NBM  
 Plano de Referencia NBM  
 Plano de Referencia NBM

CD. DEL CARMEN, CAMP. ———  
 LERMA, CAMP. ———  
 PROGRESO, YUC. ———

METROS      DOMINGO      LUNES      MARTES      MIERCOLES      JUEVES      VIERNES      SABADO      PIES




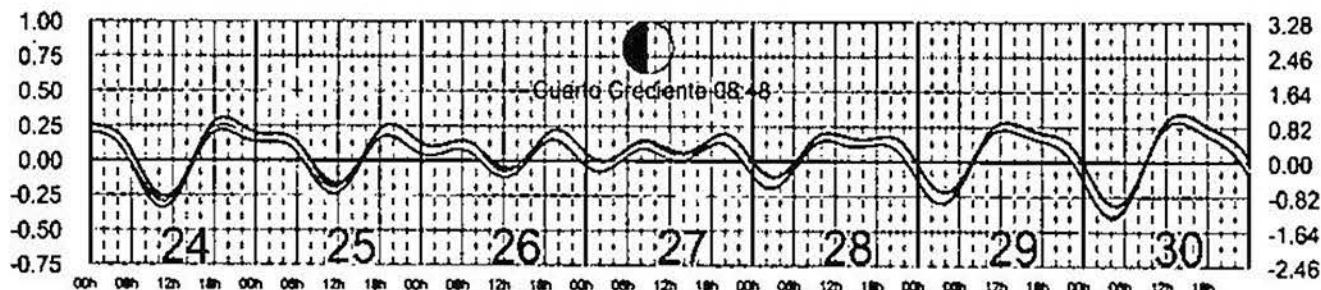
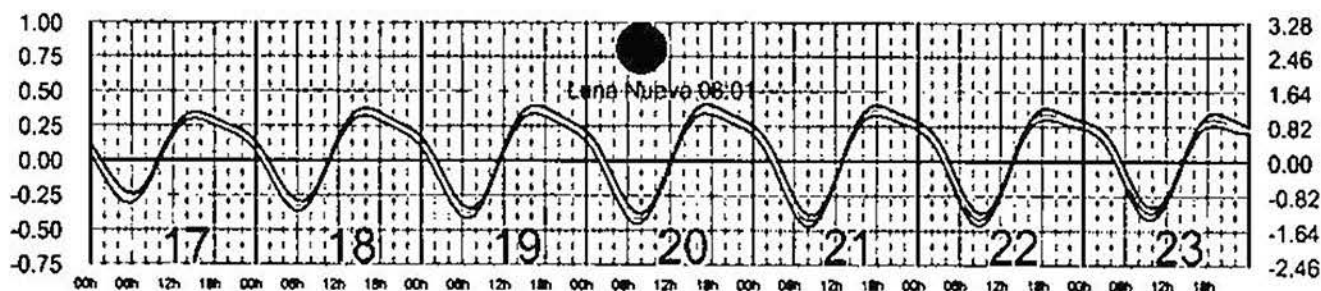
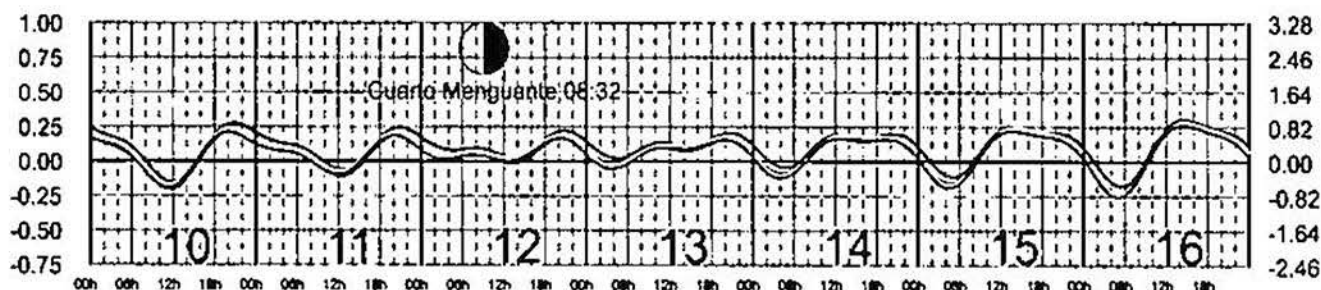
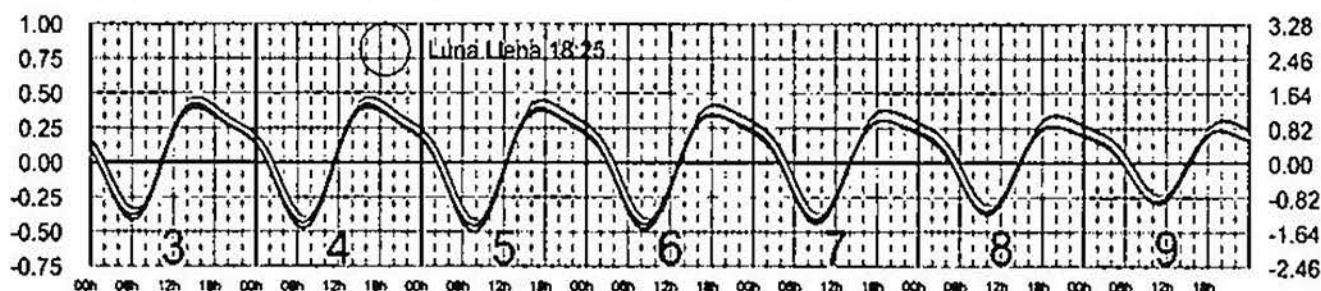

# DICIEMBRE, 2006

Hora del Meridiano 90(\*W)  
 Hora del Meridiano 90(\*W)  
 Hora del Meridiano 90(\*W)

Plano de Referencia NBM  
 Plano de Referencia NBM  
 Plano de Referencia NBM

TUXPAN, VER. \_\_\_\_\_  
 VERACRUZ, VER. \_\_\_\_\_  
 ANTON LIZARDO, VER. \_\_\_\_\_

METROS      DOMINGO      LUNES      MARTES      MIERCOLES      JUEVES      VIERNES      SABADO      PIES






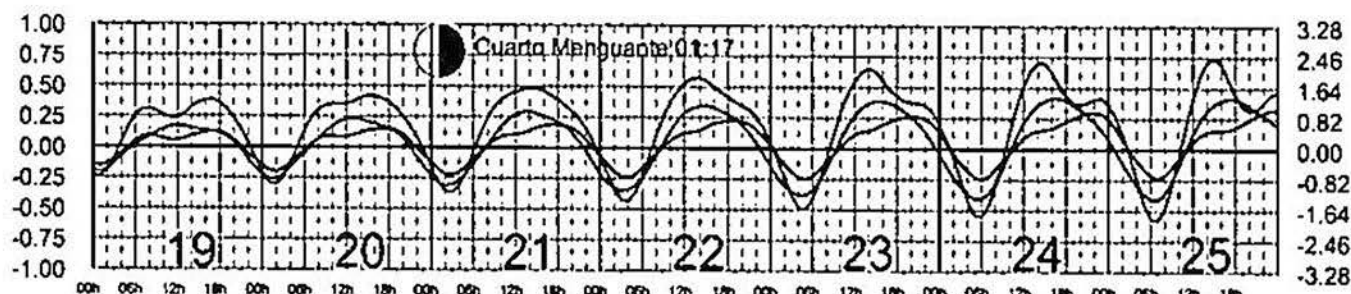
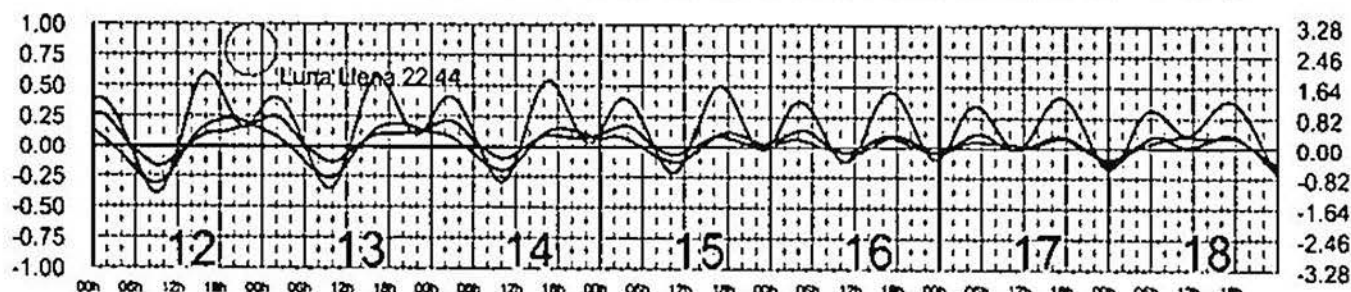
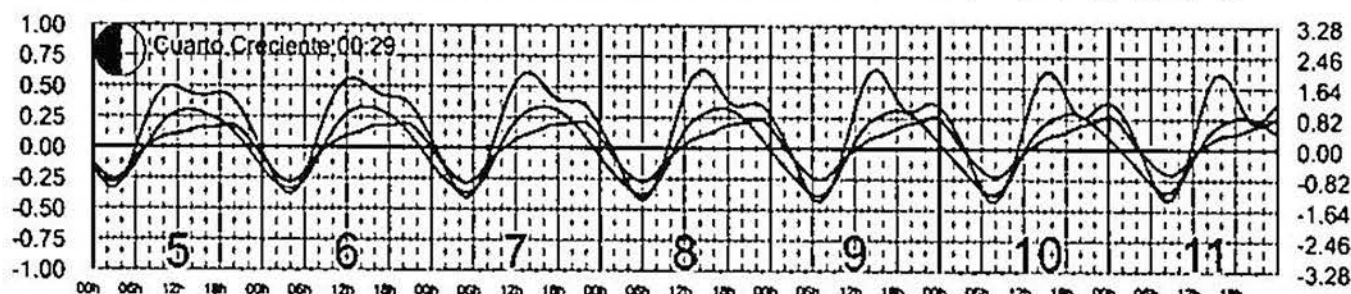
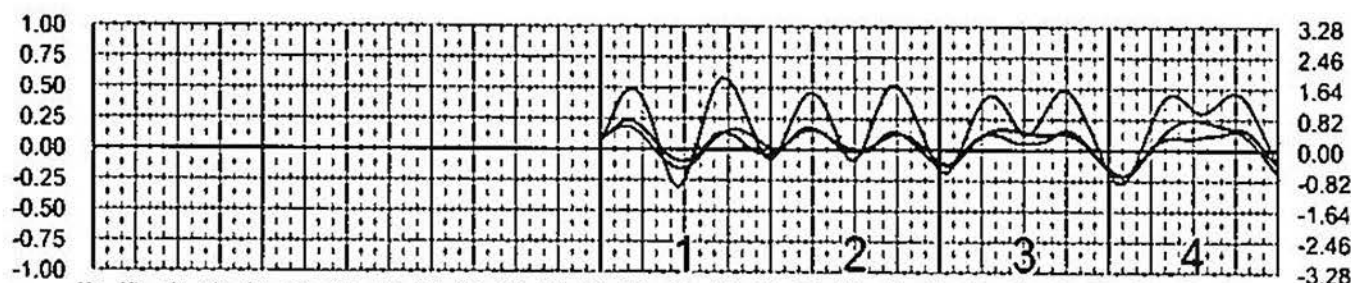
# FEBRERO, 2006

Hora del Meridiano 90(\*W)  
 Hora del Meridiano 90(\*W)  
 Hora del Meridiano 90(\*W)

Plano de Referencia NBM  
 Plano de Referencia NBM  
 Plano de Referencia NBM

CD. DEL CARMEN, CAMP. ———  
 LERMA, CAMP. ———  
 PROGRESO, YUC. ———

METROS      DOMINGO      LUNES      MARTES      MIERCOLES      JUEVES      VIERNES      SABADO      PIES





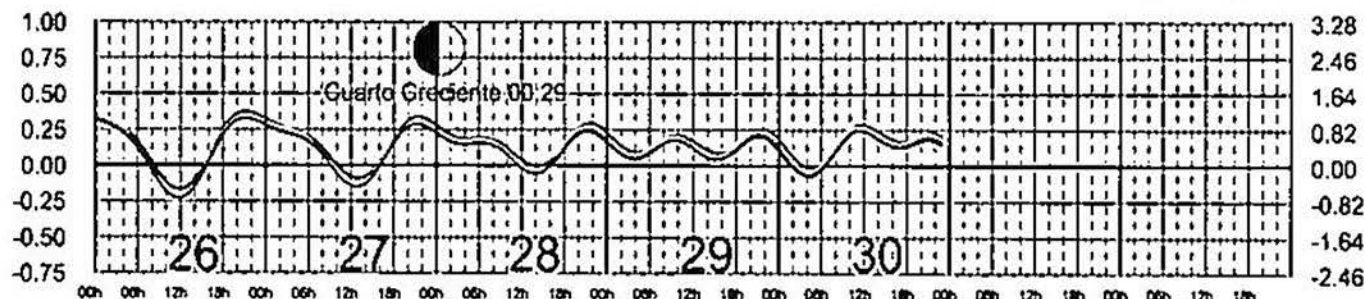
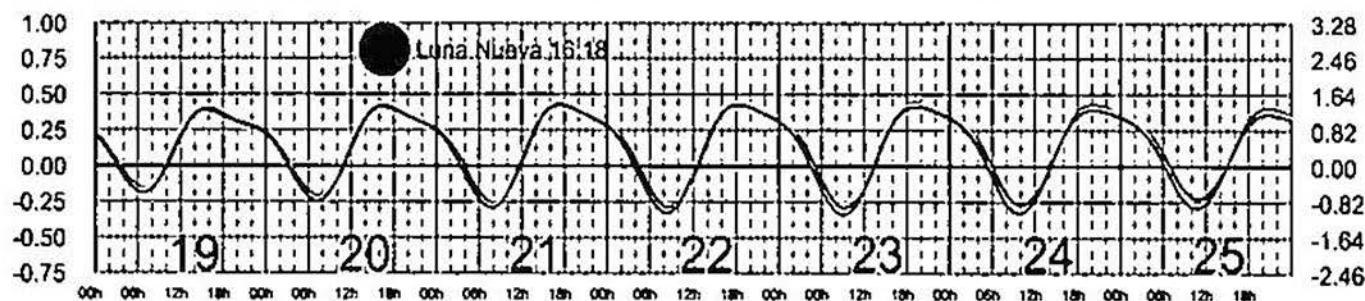
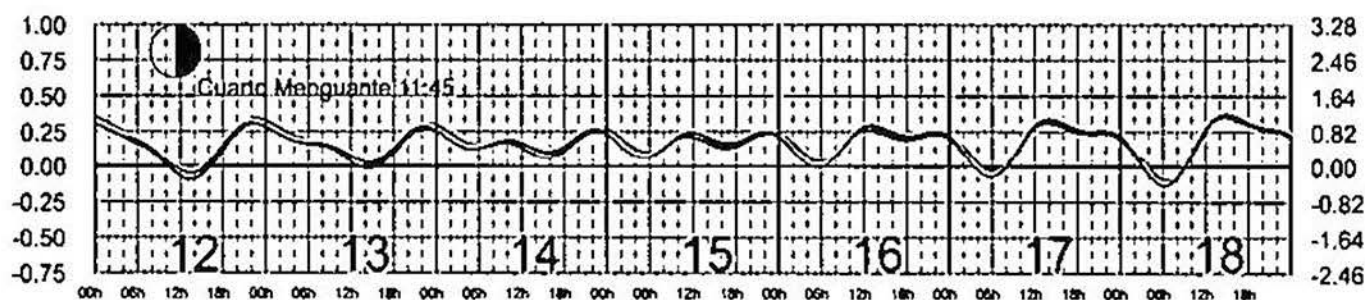
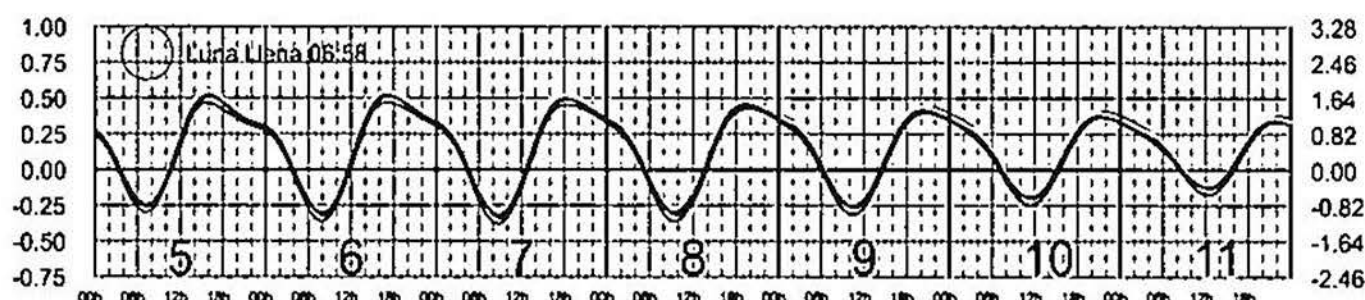
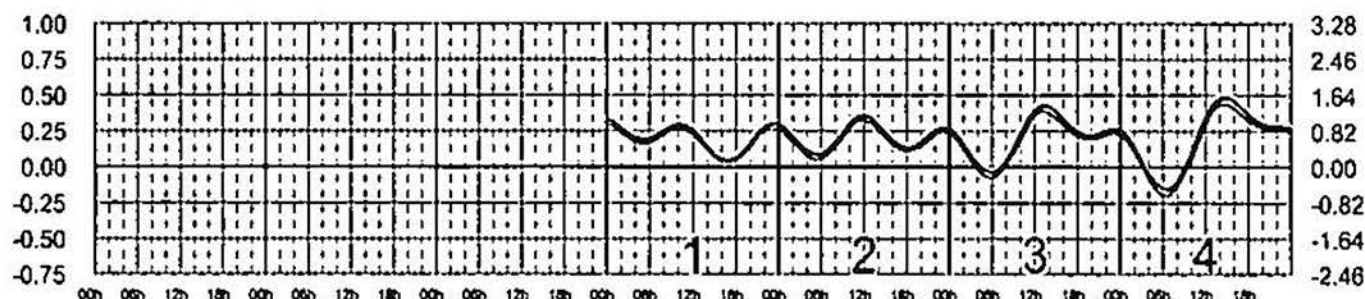
# NOVIEMBRE, 2006

Hora del Meridiano 90(\*W)  
 Hora del Meridiano 90(\*W)  
 Hora del Meridiano 90(\*W)

Plano de Referencia NBM  
 Plano de Referencia NBM  
 Plano de Referencia NBM

TUXPAN, VER. ———  
 VERACRUZ, VER. ———  
 ANTON LIZARDO, VER. ———




METROS      DOMINGO      LUNES      MARTES      MIERCOLES      JUEVES      VIERNES      SABADO      PIES



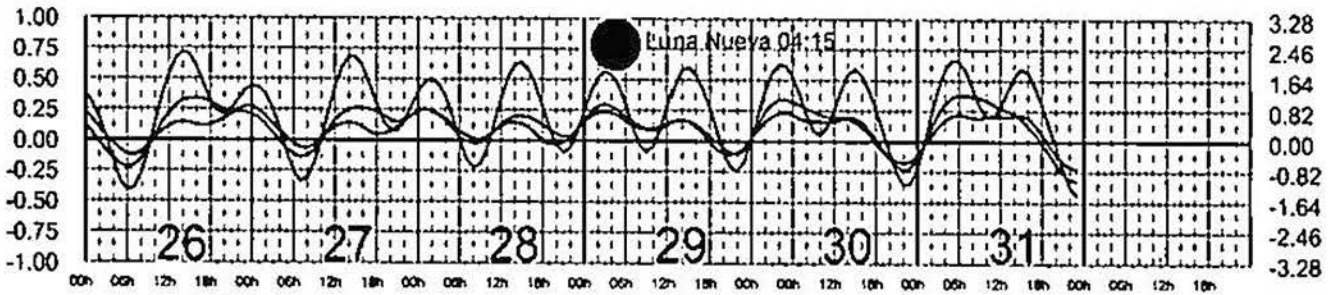
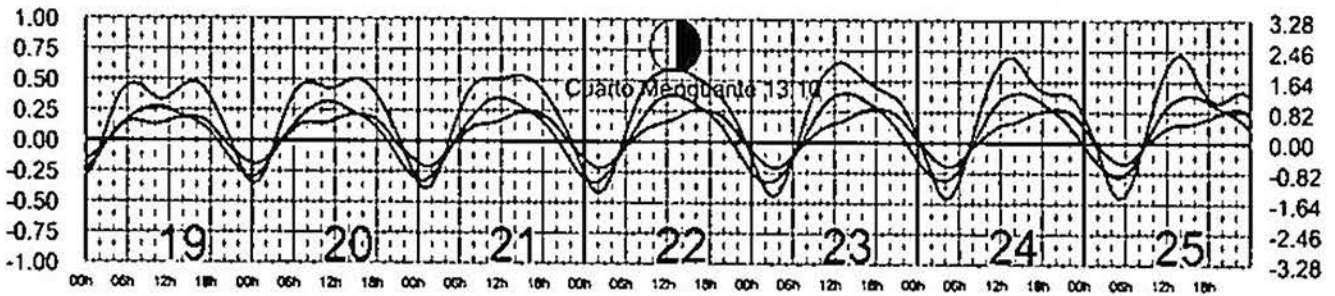
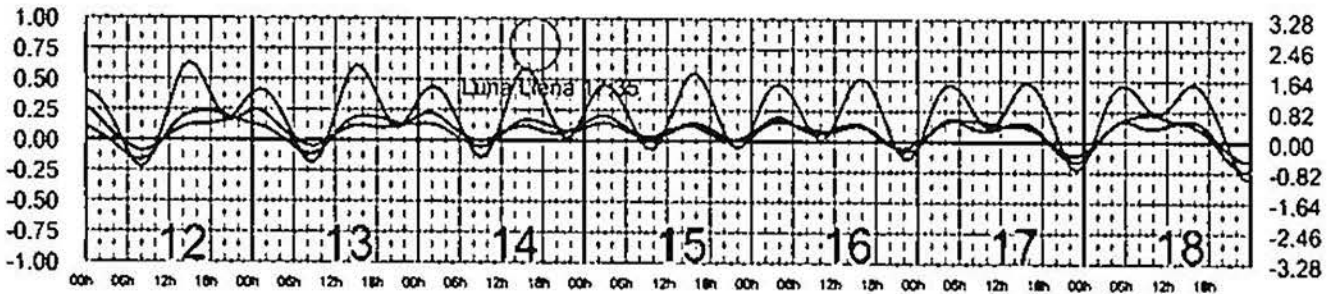
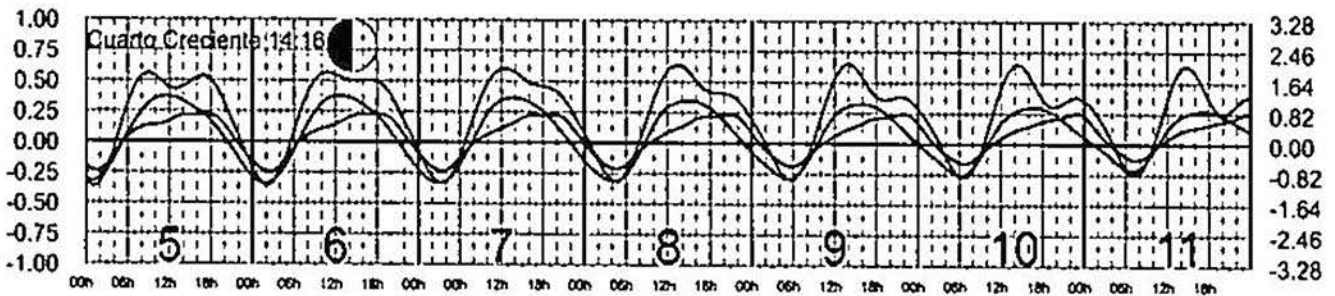
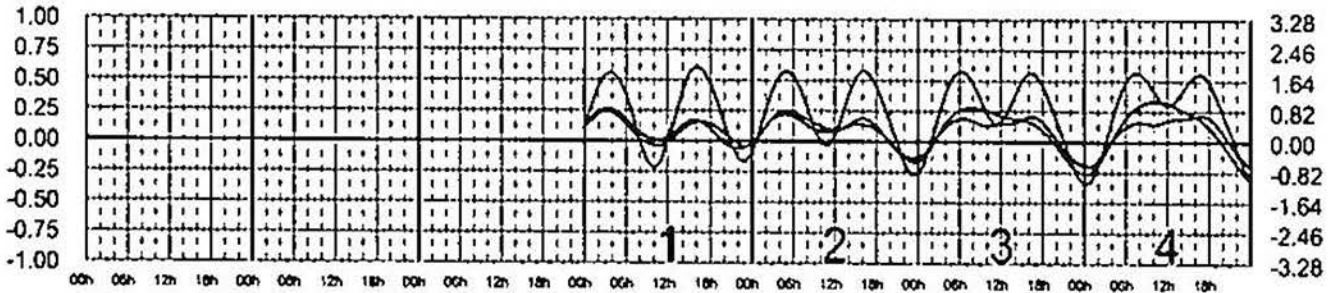
# MARZO, 2006

Hora del Meridiano 90(\*W)  
 Hora del Meridiano 90(\*W)  
 Hora del Meridiano 90(\*W)

Plano de Referencia NBM  
 Plano de Referencia NBM  
 Plano de Referencia NBM

CD. DEL CARMEN, CAMP.   
 LERMA, CAMP.   
 PROGRESO, YUC. 

METROS      DOMINGO      LUNES      MARTES      MIERCOLES      JUEVES      VIERNES      SABADO      PIES





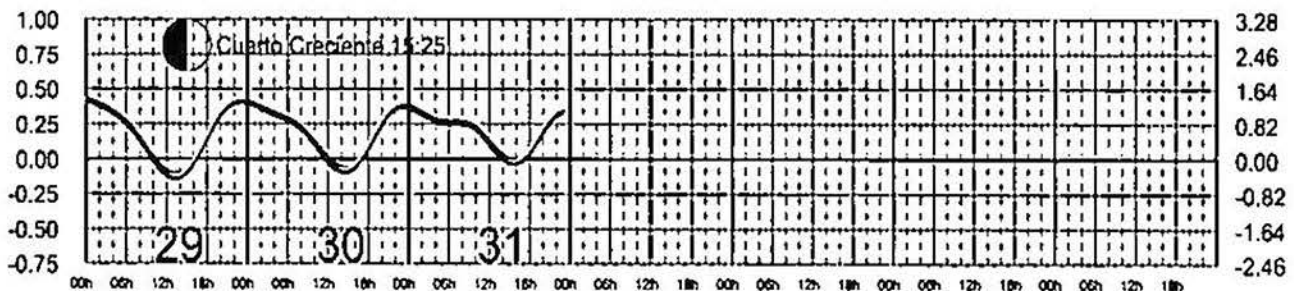
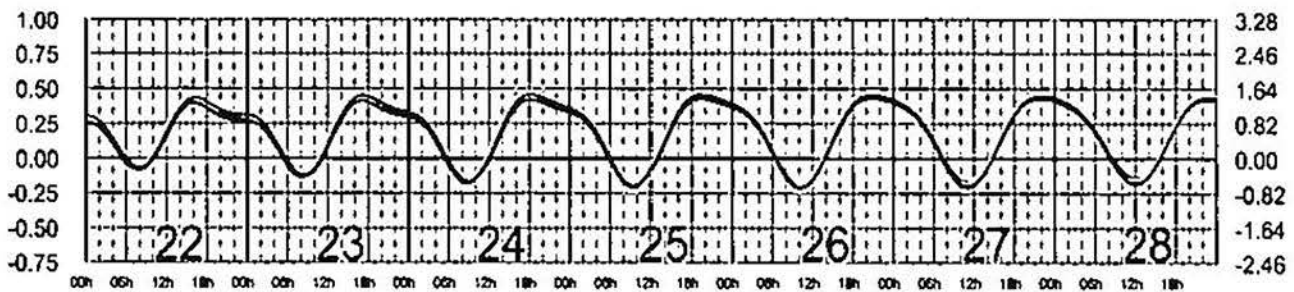
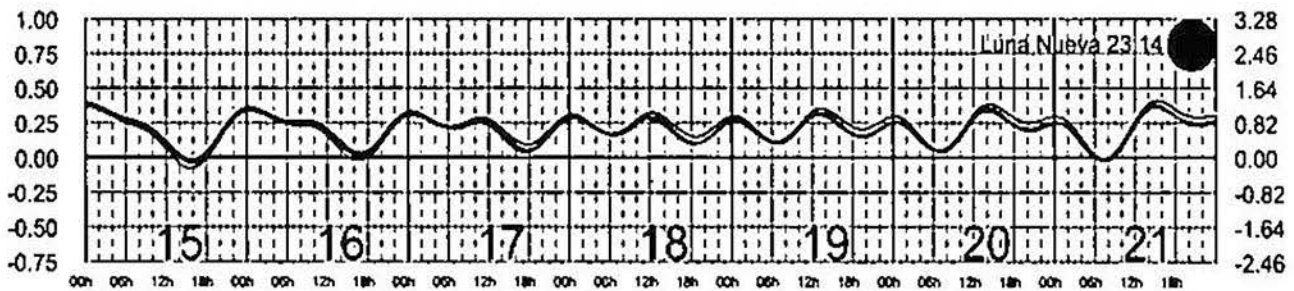
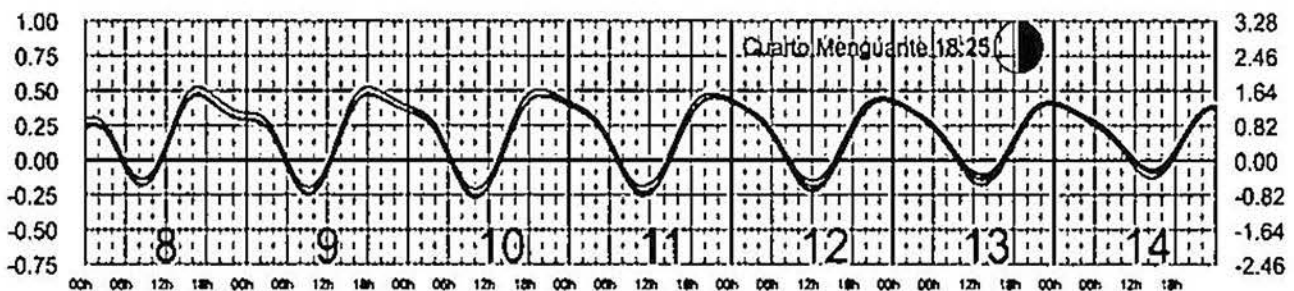
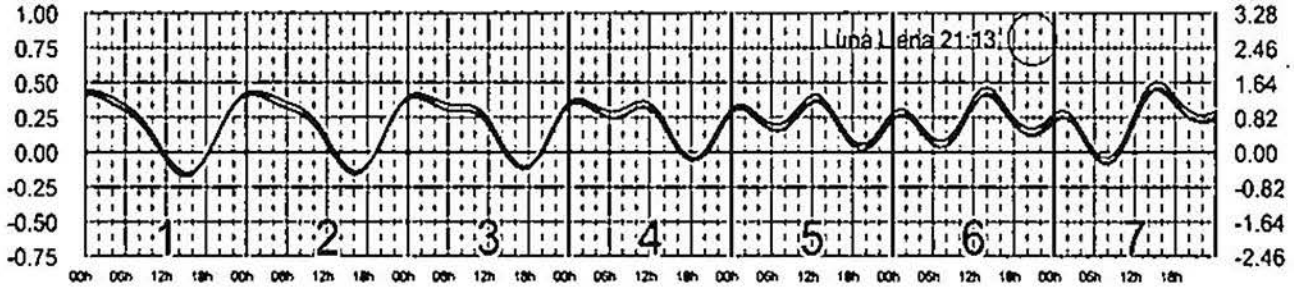
# OCTUBRE, 2006

Hora del Meridiano 90(\*W)  
 Hora del Meridiano 90(\*W)  
 Hora del Meridiano 90(\*W)

Plano de Referencia NBM  
 Plano de Referencia NBM  
 Plano de Referencia NBM

TUXPAN, VER. ———  
 VERACRUZ, VER. ———  
 ANTON LIZARDO, VER. ———

METROS      DOMINGO      LUNES      MARTES      MIERCOLES      JUEVES      VIERNES      SABADO      PIES




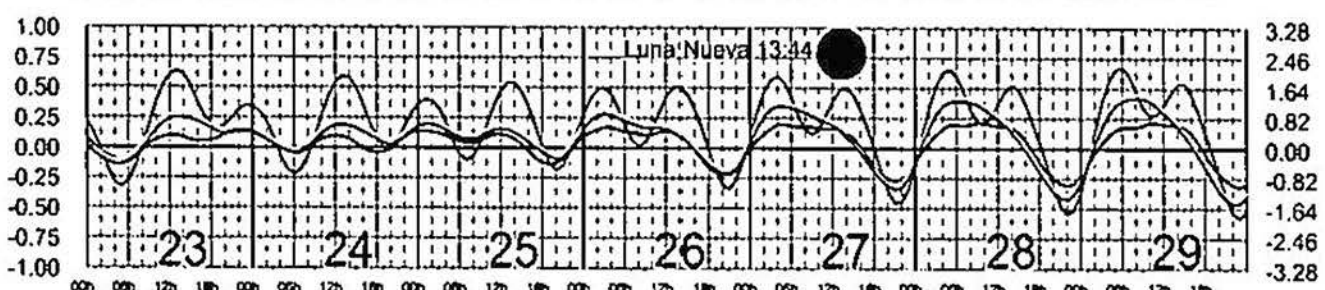
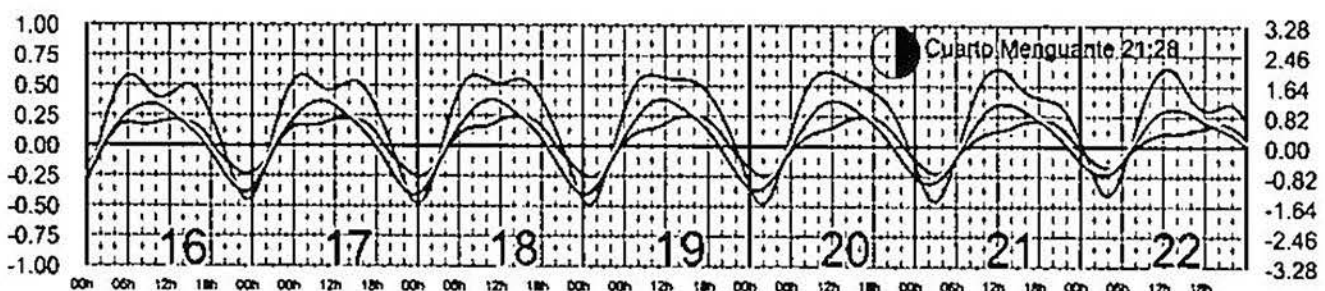
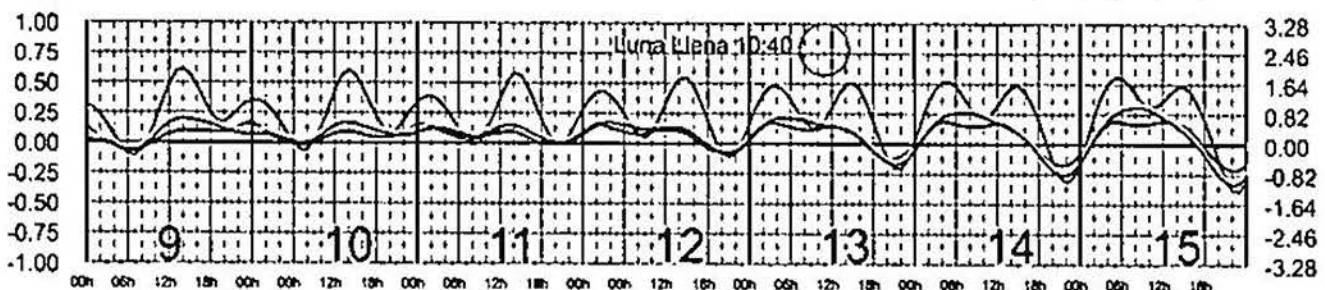
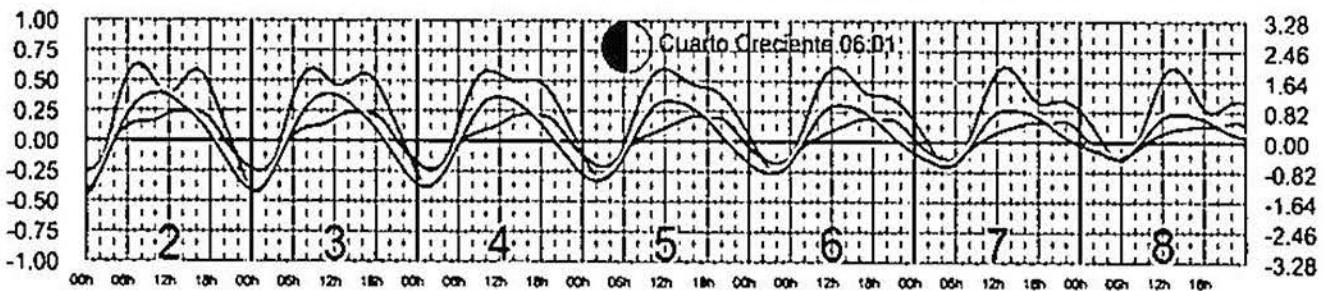
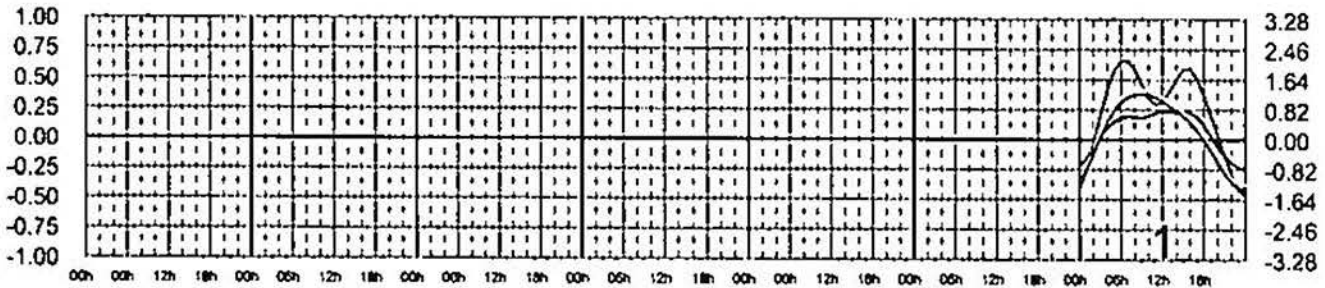
# ABRIL, 2006

Hora del Meridiano 90(\*W)  
 Hora del Meridiano 90(\*W)  
 Hora del Meridiano 90(\*W)

Plano de Referencia NBM  
 Plano de Referencia NBM  
 Plano de Referencia NBM

CD. DEL CARMEN, CAMP. ———  
 LERMA, CAMP. ———  
 PROGRESO, YUC. ———

METROS      DOMINGO      LUNES      MARTES      MIÉRCOLES      JUEVES      VIERNES      SABADO      PIES





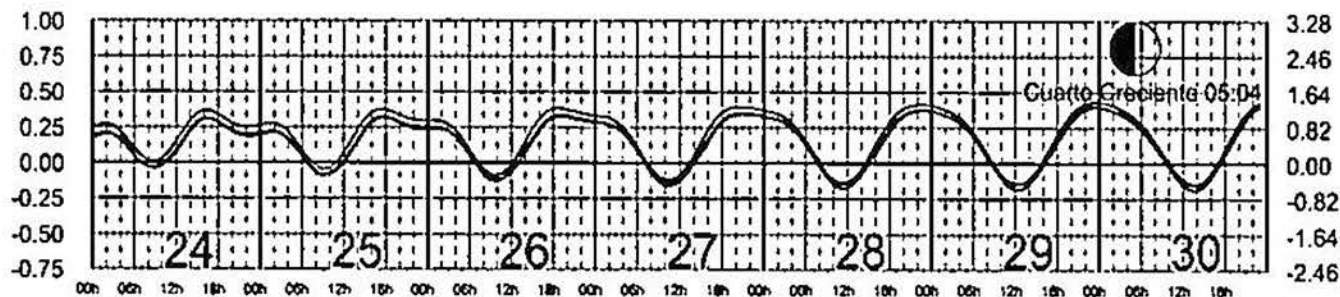
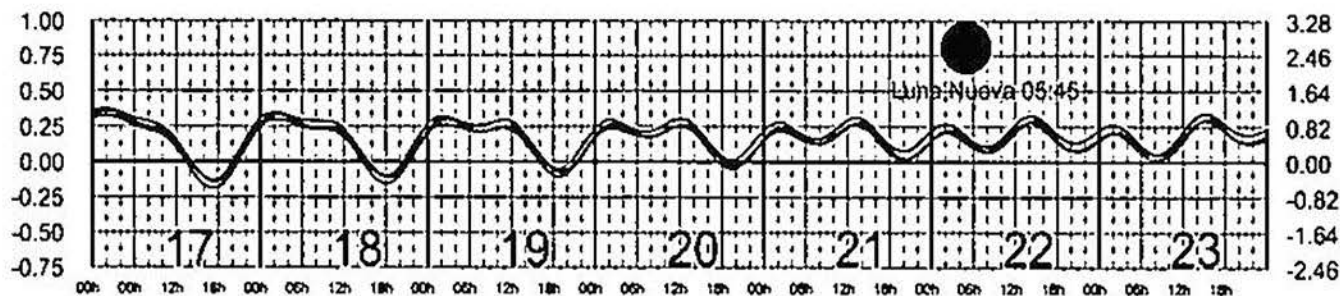
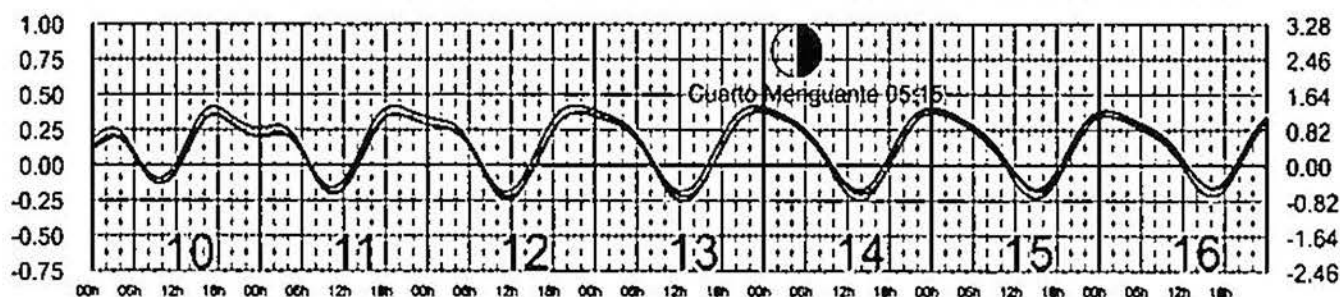
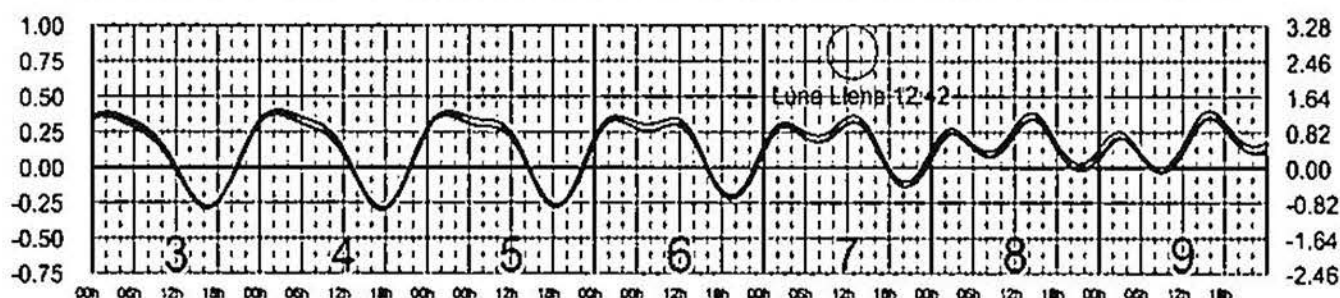
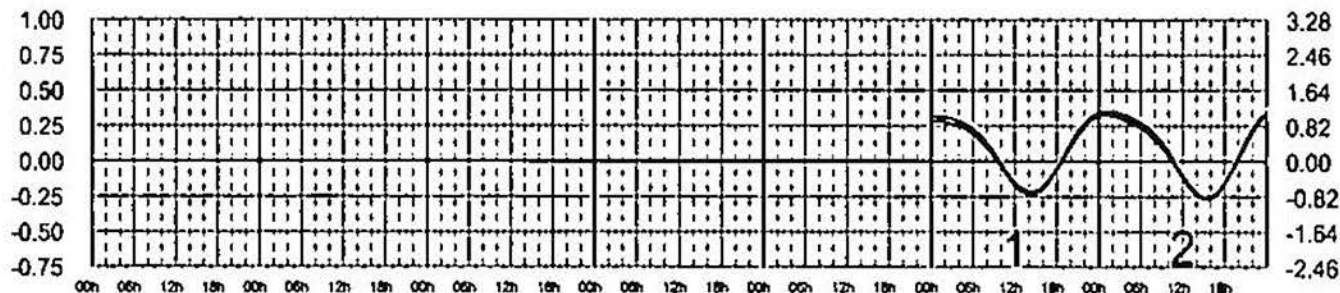
# SEPTIEMBRE, 2006

Hora del Meridiano 90(\*W)  
 Hora del Meridiano 90(\*W)  
 Hora del Meridiano 90(\*W)

Plano de Referencia NBM  
 Plano de Referencia NBM  
 Plano de Referencia NBM

TUXPAN, VER. \_\_\_\_\_  
 VERACRUZ, VER. \_\_\_\_\_  
 ANTON LIZARDO, VER. \_\_\_\_\_

METROS      DOMINGO      LUNES      MARTES      MIERCOLES      JUEVES      VIERNES      SABADO      PIES



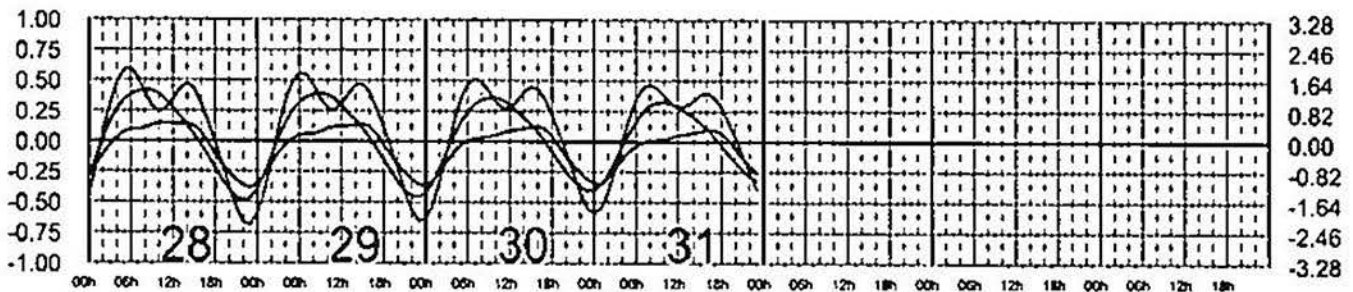
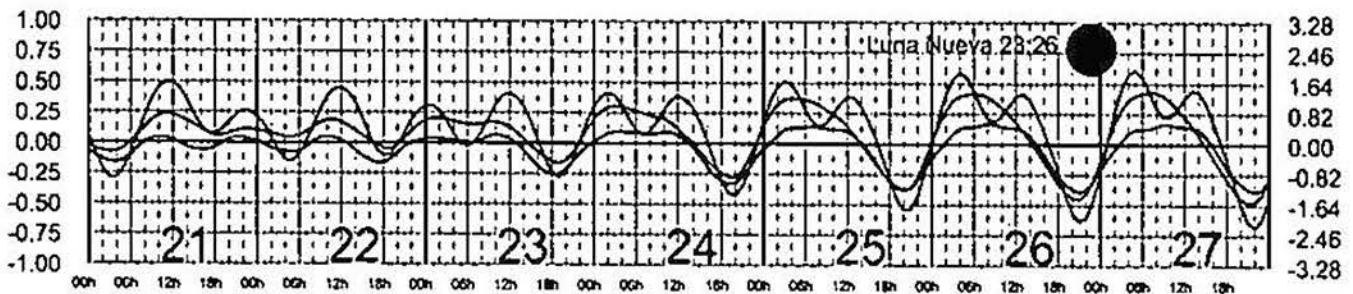
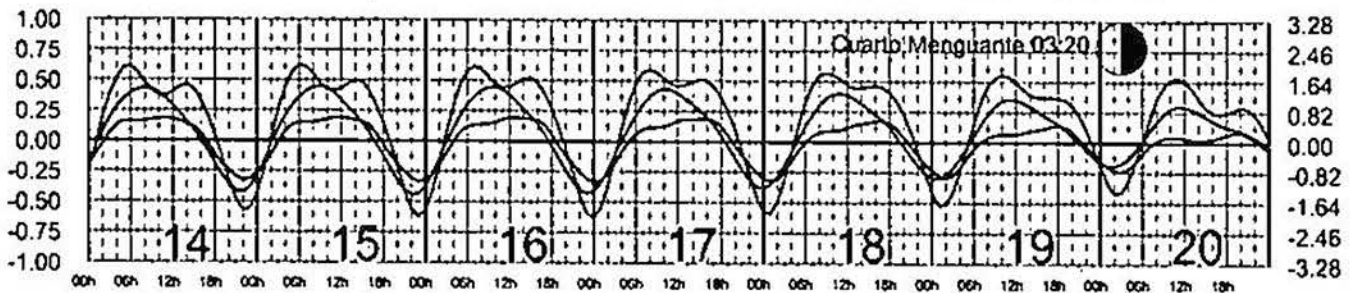
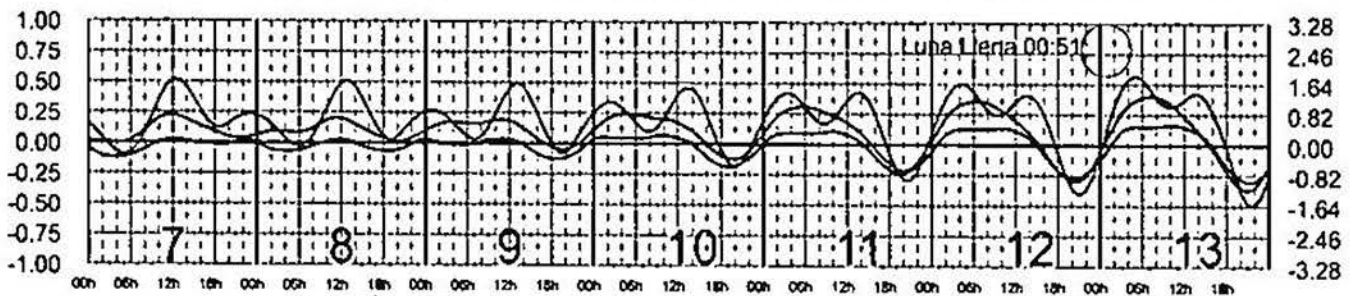
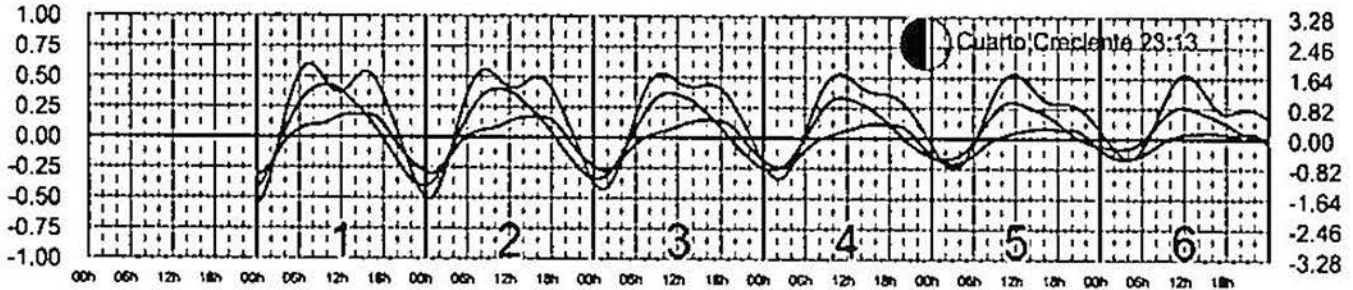
# MAYO, 2006

Hora del Meridiano 90(\*W)  
 Hora del Meridiano 90(\*W)  
 Hora del Meridiano 90(\*W)

Plano de Referencia NBM  
 Plano de Referencia NBM  
 Plano de Referencia NBM

CD. DEL CARMEN, CAMP. ———  
 LERMA, CAMP. ———  
 PROGRESO, YUC. ———

METROS      DOMINGO      LUNES      MARTES      MIERCOLES      JUEVES      VIERNES      SABADO      PIES





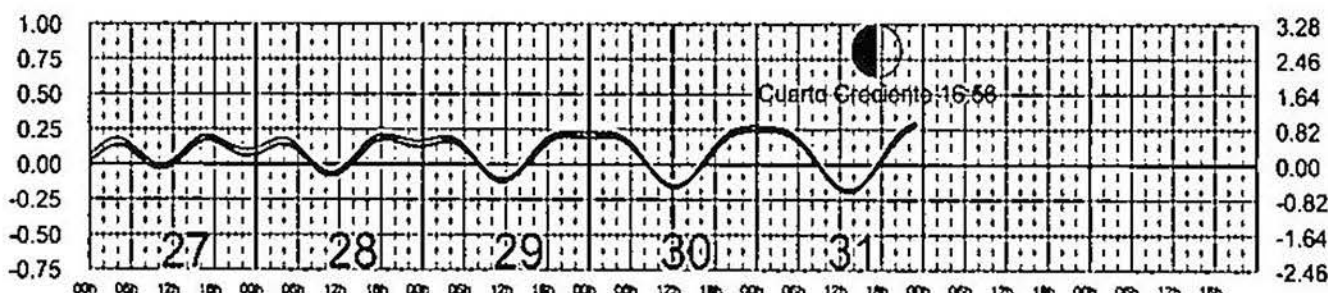
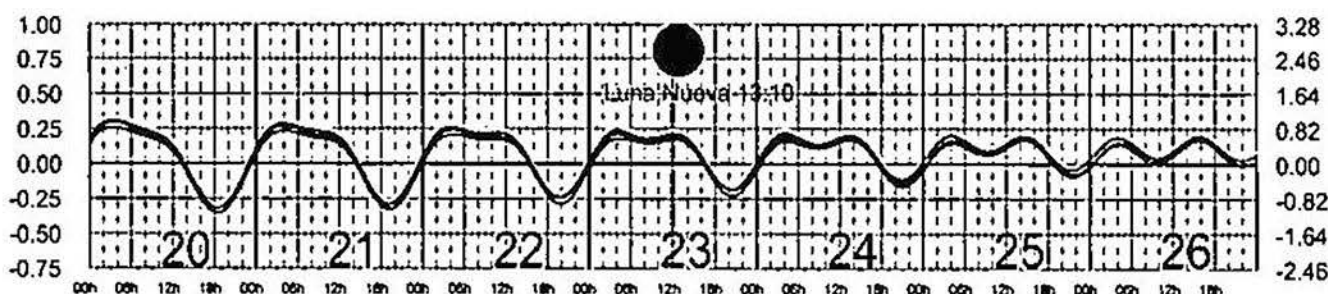
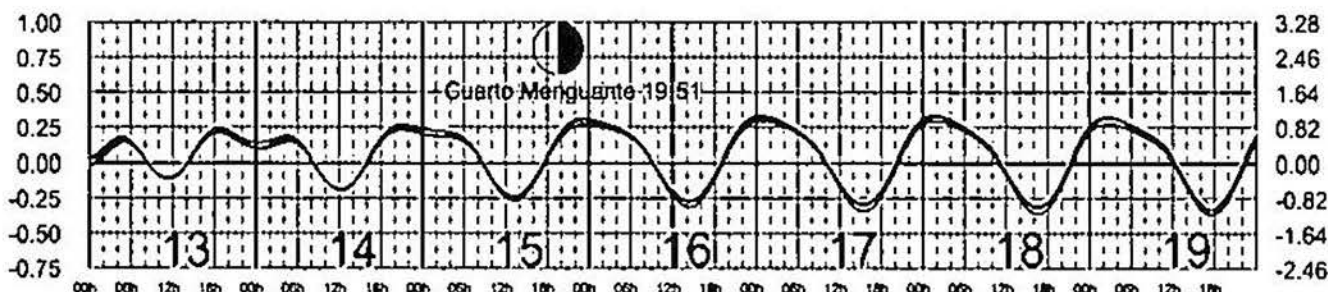
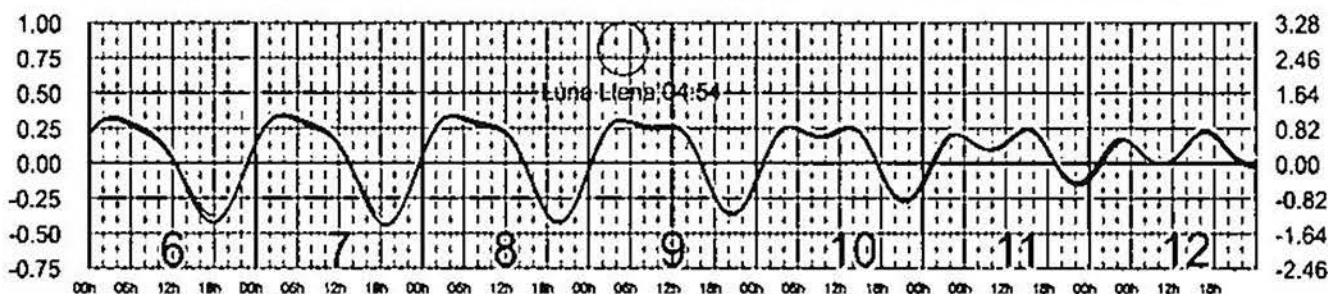
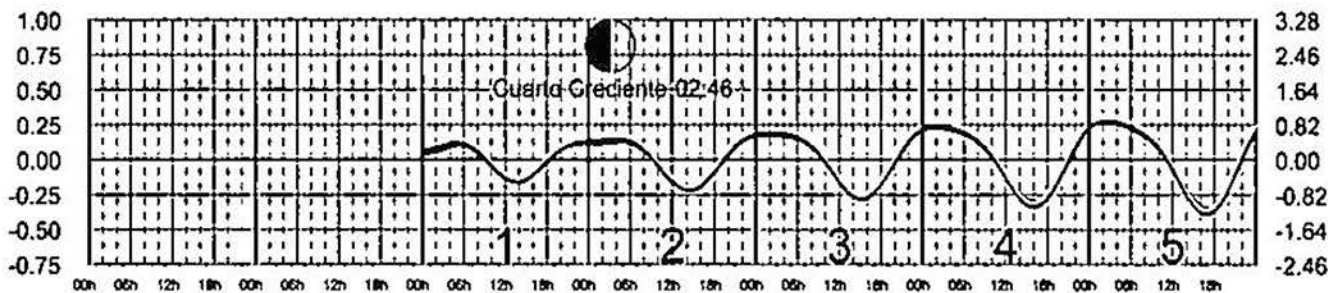
# AGOSTO, 2006

Hora del Meridiano 90(\*W)  
 Hora del Meridiano 90(\*W)  
 Hora del Meridiano 90(\*W)

Plano de Referencia NBM  
 Plano de Referencia NBM  
 Plano de Referencia NBM

TUXPAN, VER. \_\_\_\_\_  
 VERACRUZ, VER. \_\_\_\_\_  
 ANTON LIZARDO, VER. \_\_\_\_\_

METROS      DOMINGO      LUNES      MARTES      MIERCOLES      JUEVES      VIERNES      SABADO      PIES



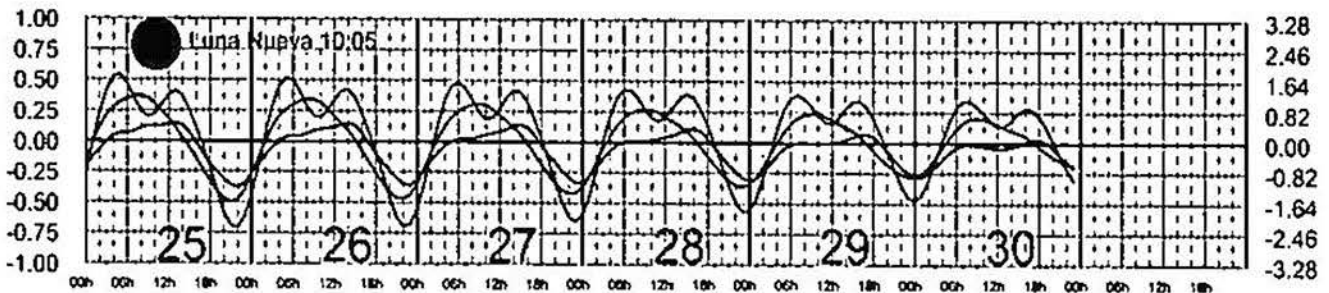
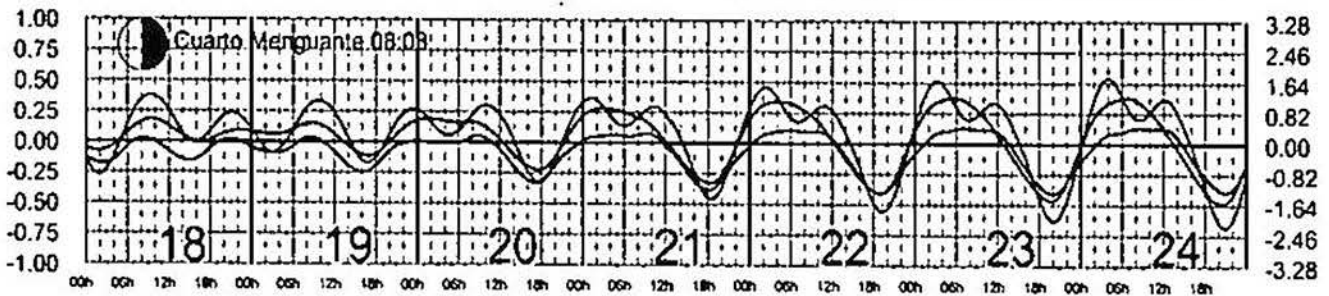
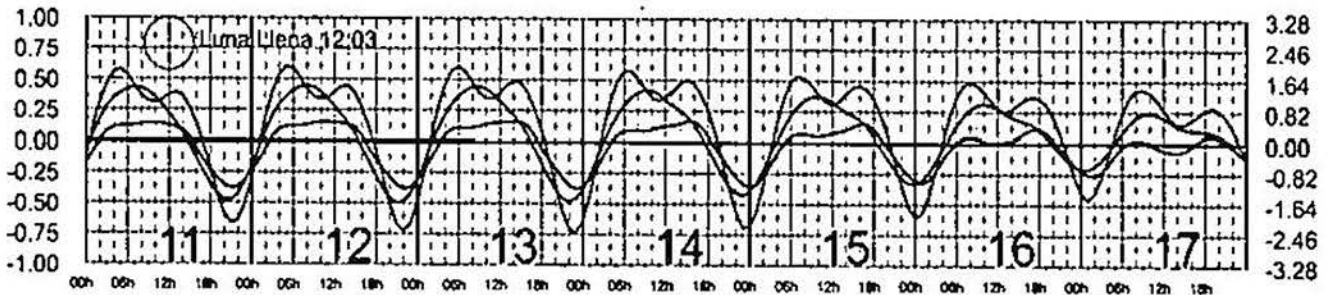
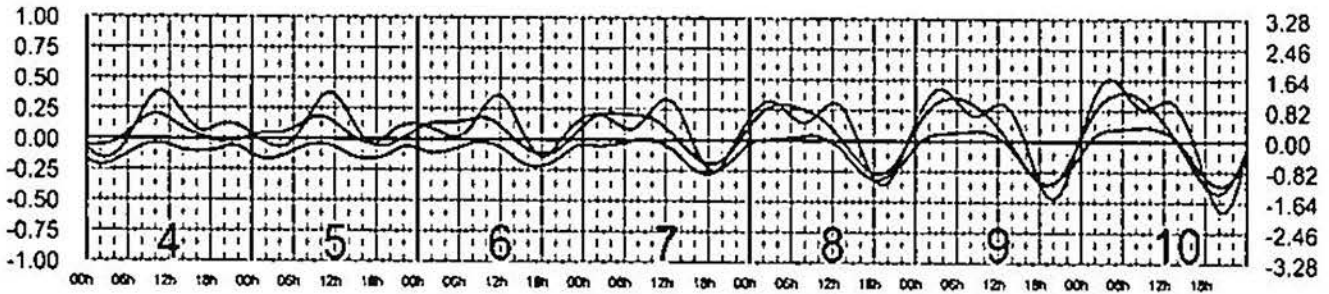
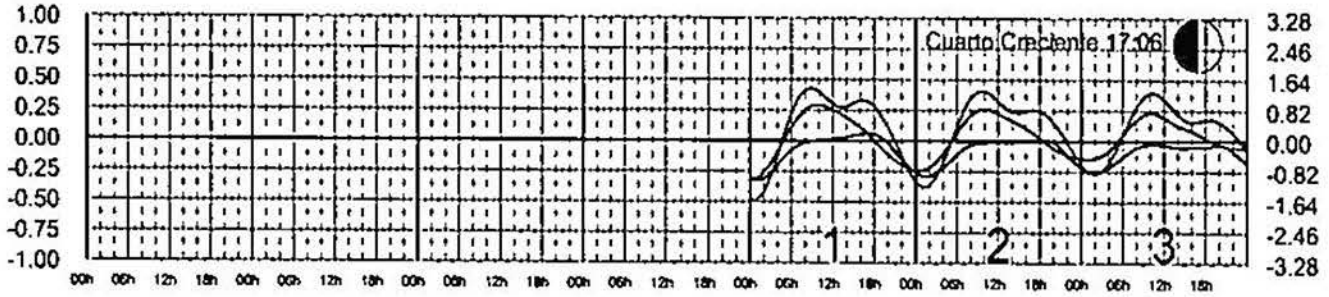
# JUNIO, 2006

Hora del Meridiano 90(\*W)  
 Hora del Meridiano 90(\*W)  
 Hora del Meridiano 90(\*W)

Plano de Referencia NBM  
 Plano de Referencia NBM  
 Plano de Referencia NBM

CD. DEL CARMEN, CAMP. ———  
 LERMA, CAMP. ———  
 PROGRESO, YUC. ———

METROS      DOMINGO      LUNES      MARTES      MIERCOLES      JUEVES      VIERNES      SABADO      PIES






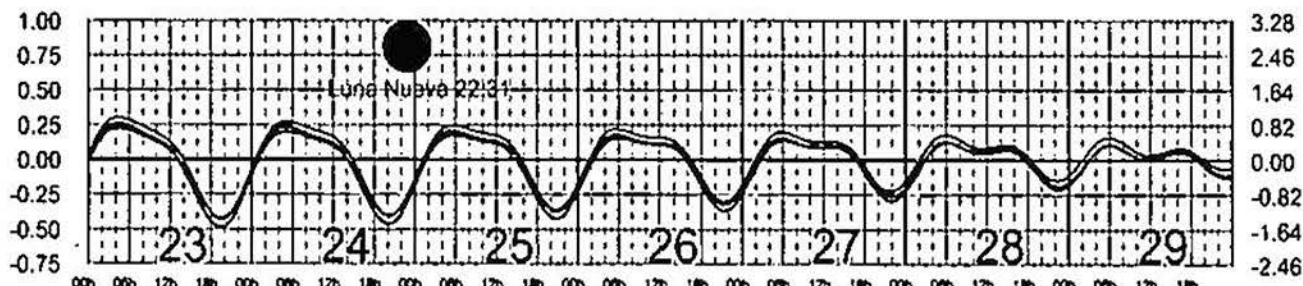
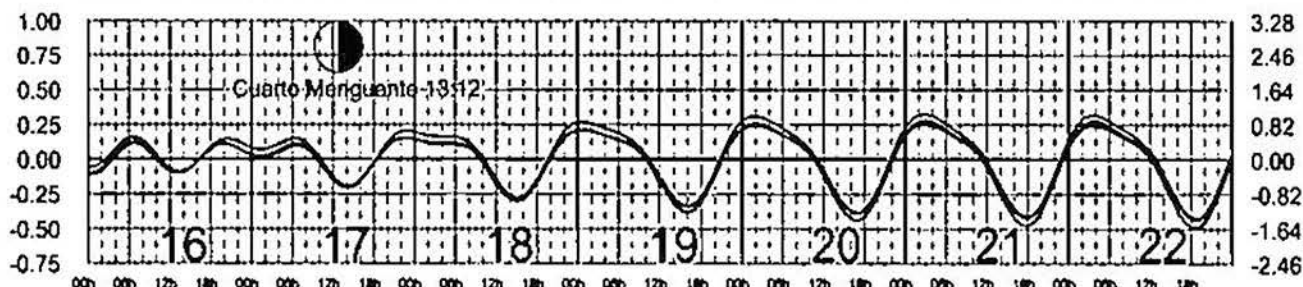
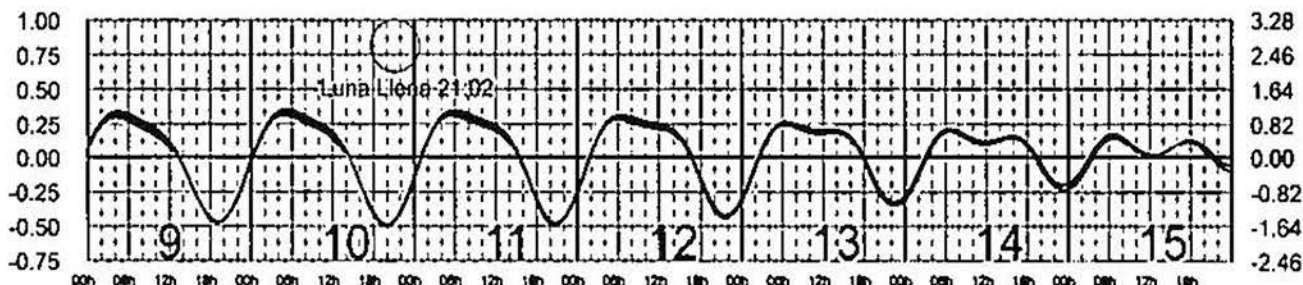
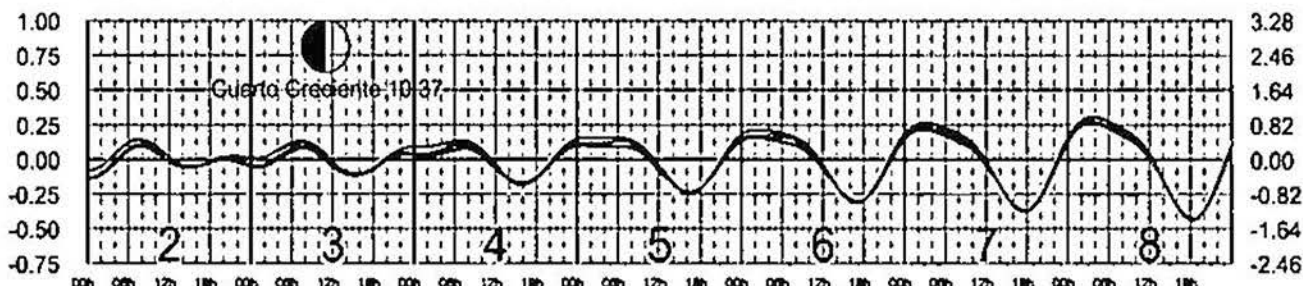

# JULIO, 2006

Hora del Meridiano 90(\*W)  
 Hora del Meridiano 90(\*W)  
 Hora del Meridiano 90(\*W)

Plano de Referencia NBM  
 Plano de Referencia NBM  
 Plano de Referencia NBM

TUXPAN, VER. ———  
 VERACRUZ, VER. ———  
 ANTON LIZARDO, VER. ———

METROS      DOMINGO      LUNES      MARTES      MIERCOLES      JUEVES      VIERNES      SABADO      PIES




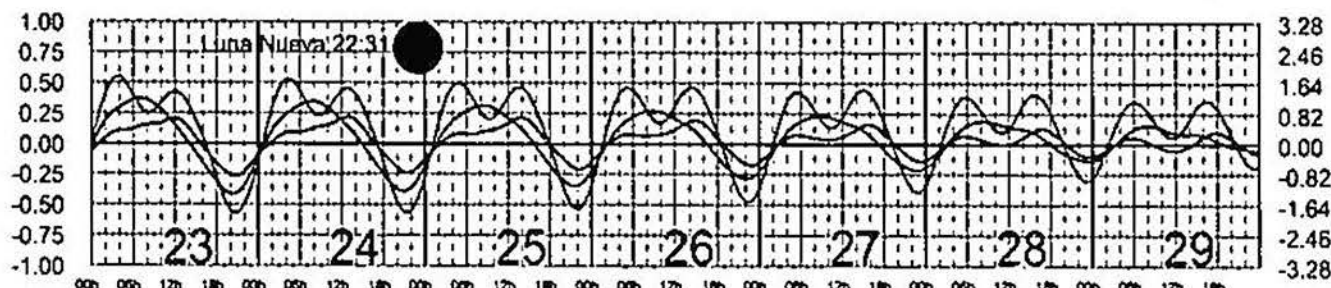
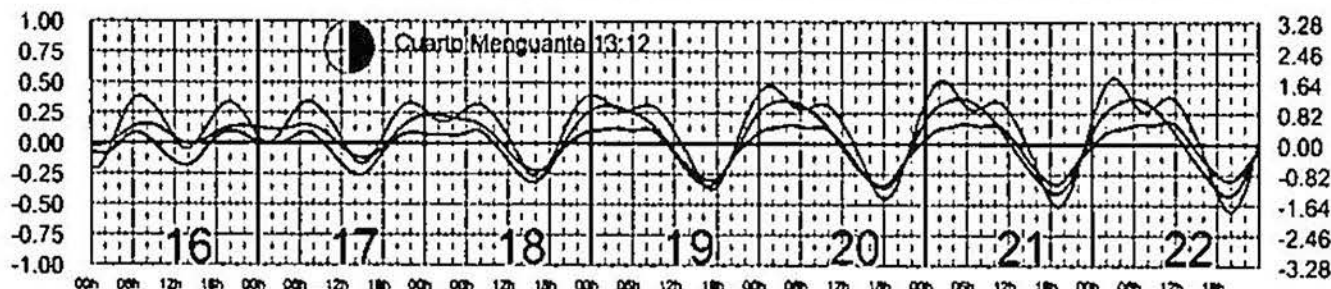
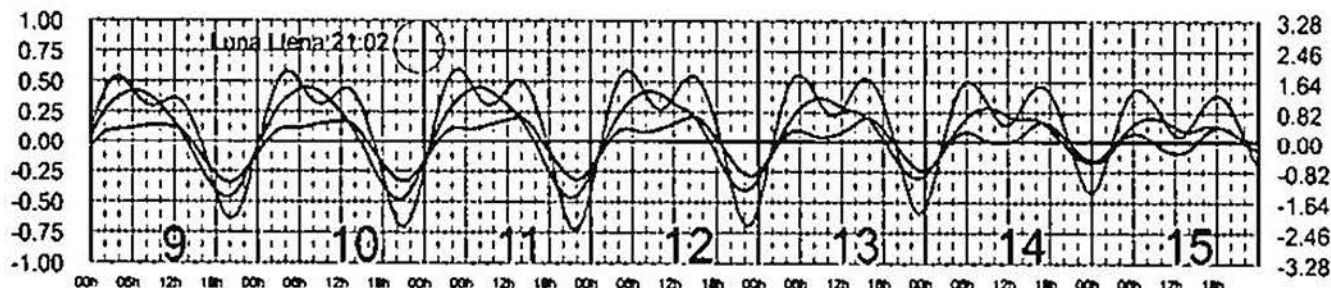
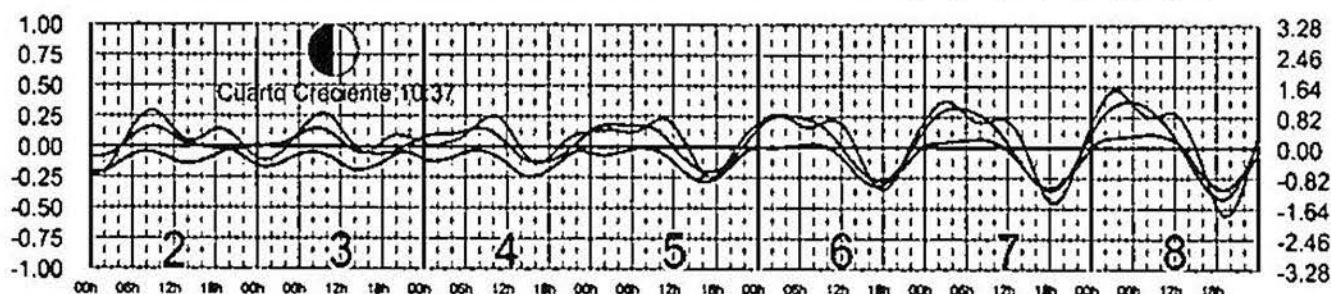
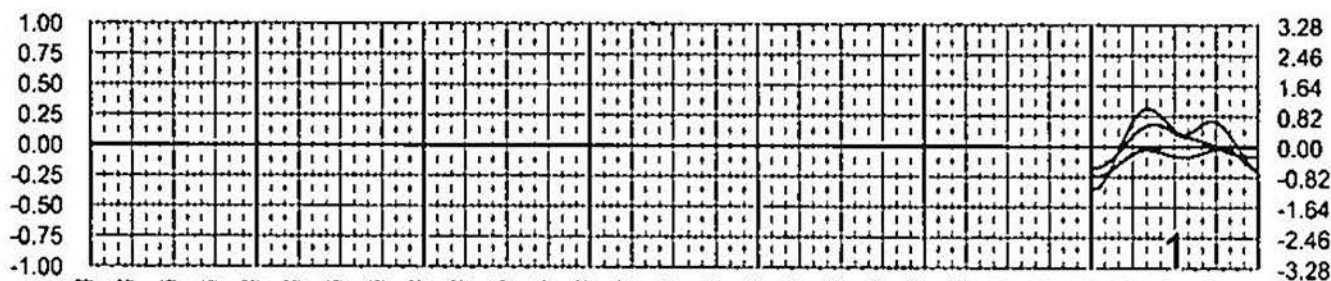
# JULIO, 2006

Hora del Meridiano 90(\*W)  
 Hora del Meridiano 90(\*W)  
 Hora del Meridiano 90(\*W)

Plano de Referencia NBM  
 Plano de Referencia NBM  
 Plano de Referencia NBM

CD. DEL CARMEN, CAMP. ———  
 LERMA, CAMP. ———  
 PROGRESO, YUC. ———

METROS      DOMINGO      LUNES      MARTES      MIERCOLES      JUEVES      VIERNES      SABADO      PIES





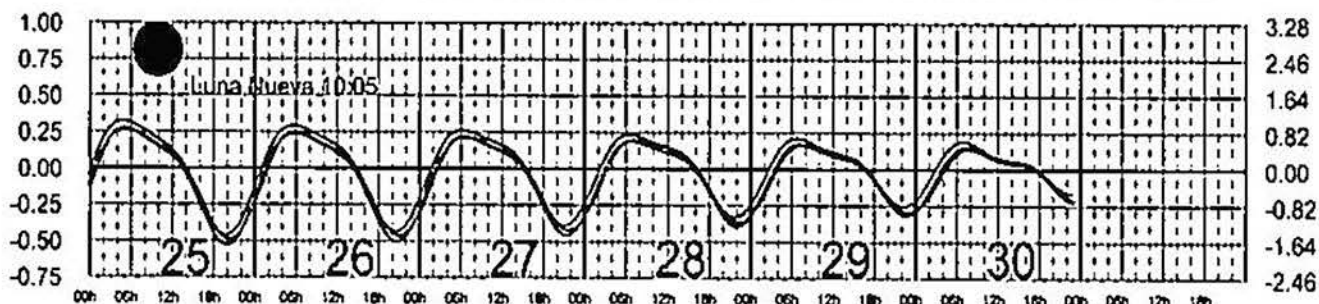
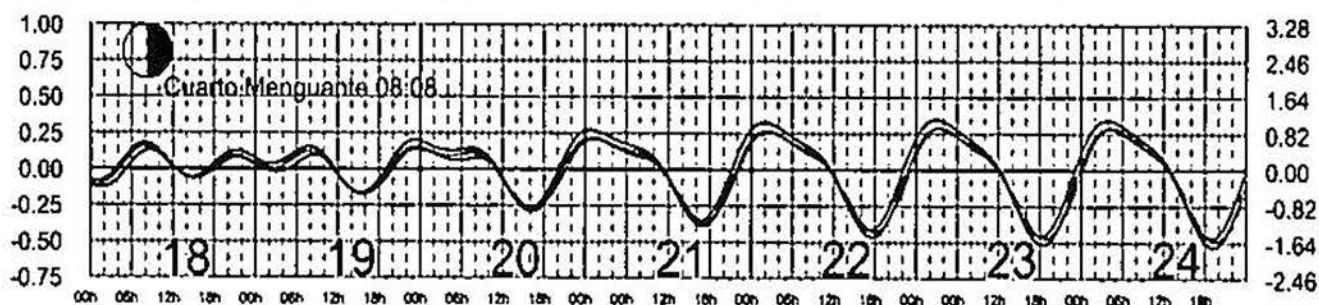
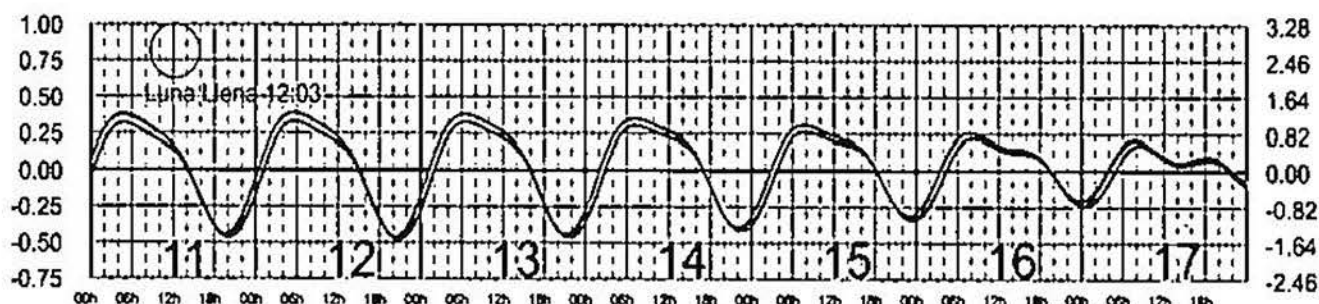
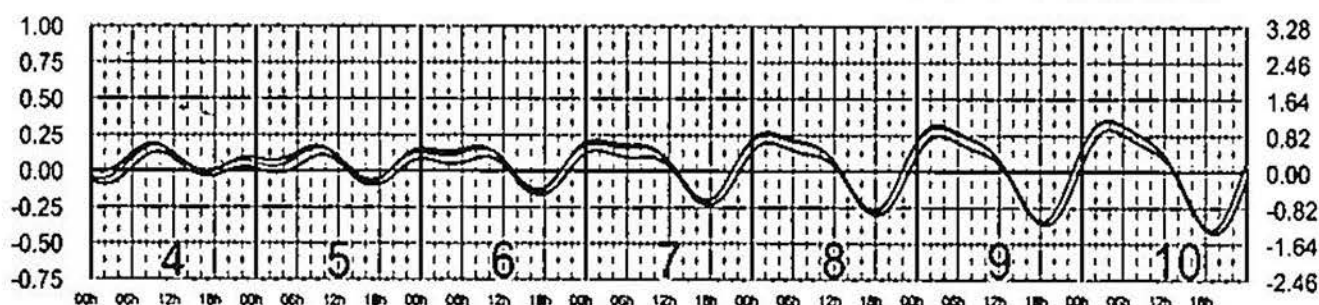
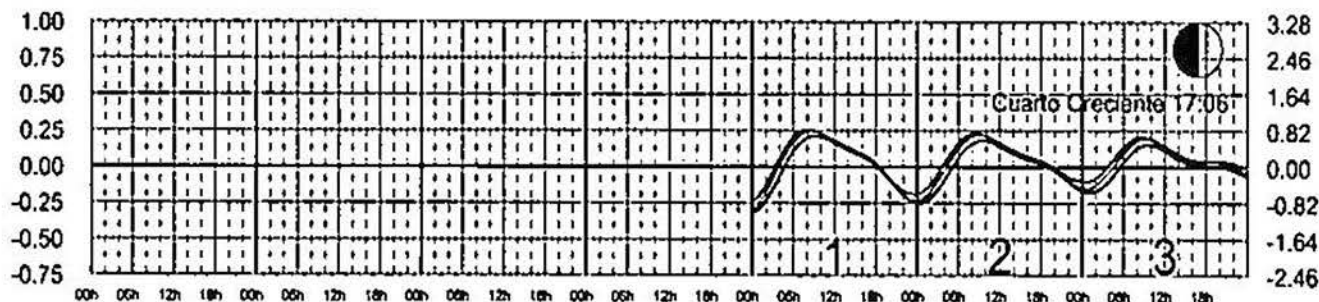
# JUNIO, 2006

Hora del Meridiano 90(\*W)  
 Hora del Meridiano 90(\*W)  
 Hora del Meridiano 90(\*W)

Plano de Referencia NBM  
 Plano de Referencia NBM  
 Plano de Referencia NBM

TUXPAN, VER. \_\_\_\_\_  
 VERACRUZ, VER. \_\_\_\_\_  
 ANTON LIZARDO, VER. \_\_\_\_\_




METROS      DOMINGO      LUNES      MARTES      MIERCOLES      JUEVES      VIERNES      SABADO      PIES



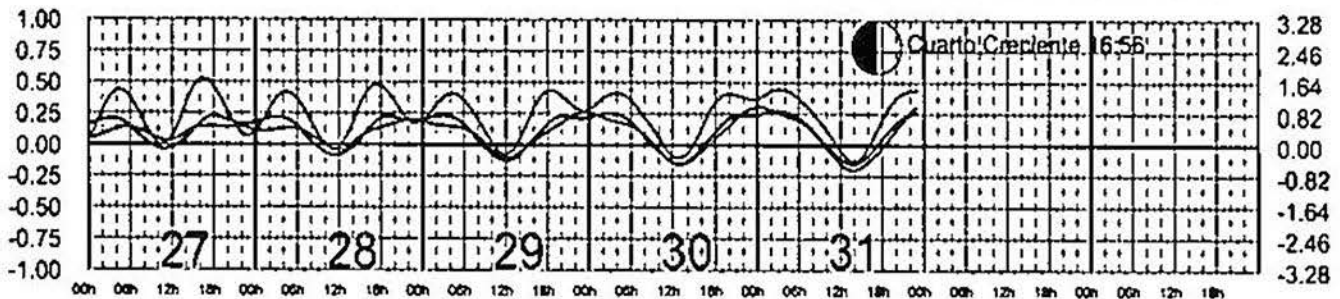
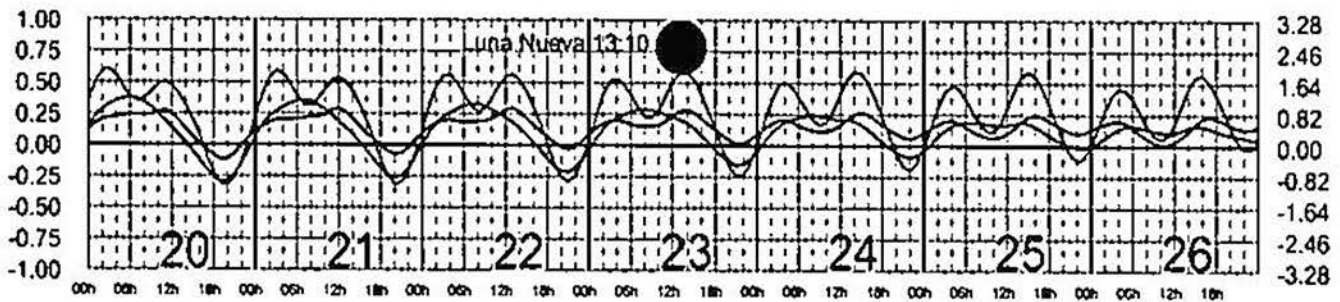
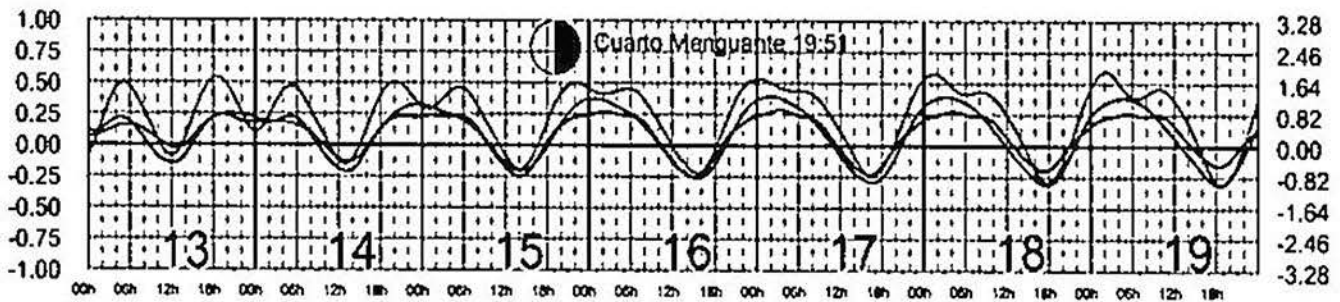
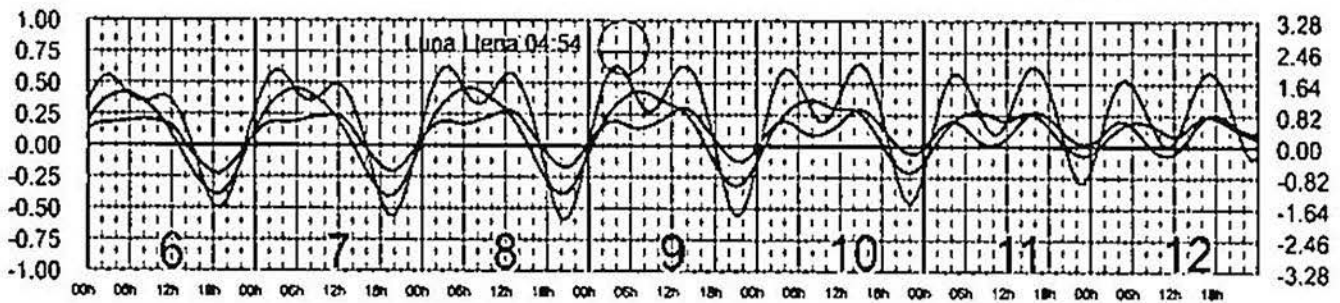
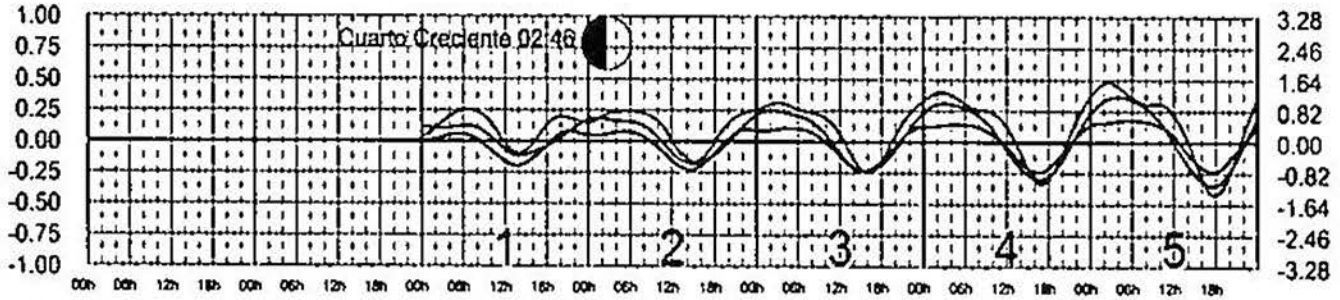
# AGOSTO, 2006

Hora del Meridiano 90(W)  
 Hora del Meridiano 90(W)  
 Hora del Meridiano 90(W)

Plano de Referencia NBM  
 Plano de Referencia NBM  
 Plano de Referencia NBM

CD. DEL CARMEN, CAMP.   
 LERMA, CAMP.   
 PROGRESO, YUC. 

METROS      DOMINGO      LUNES      MARTES      MIERCOLES      JUEVES      VIERNES      SABADO      PIES





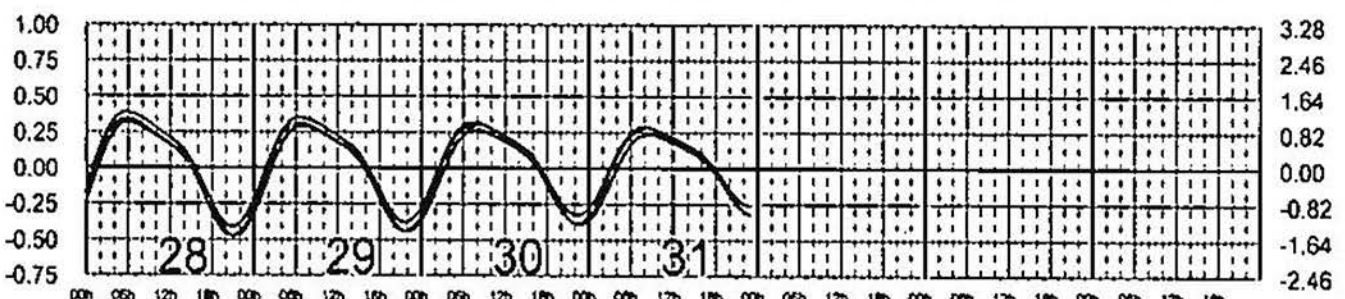
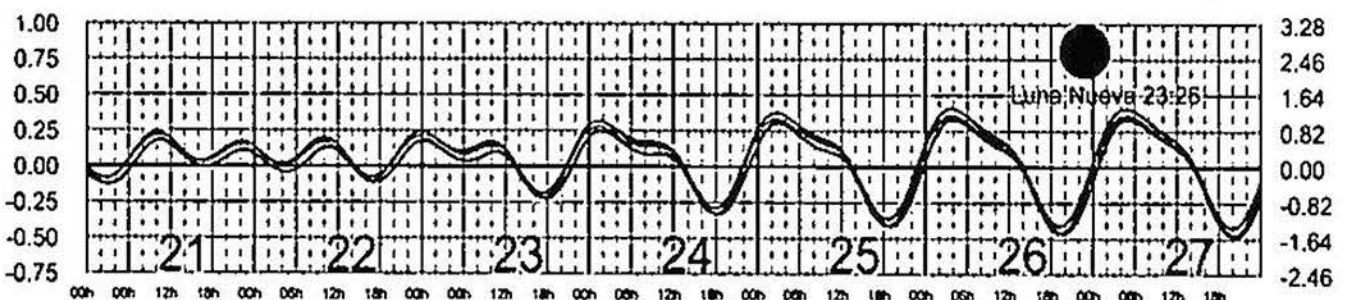
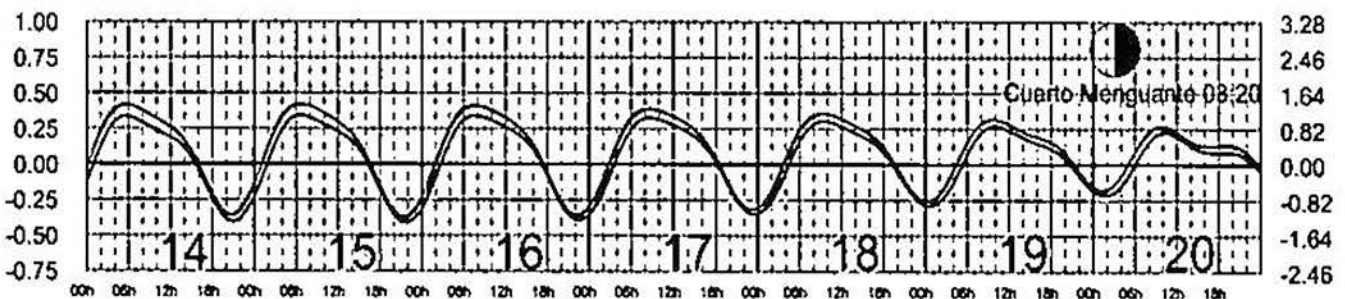
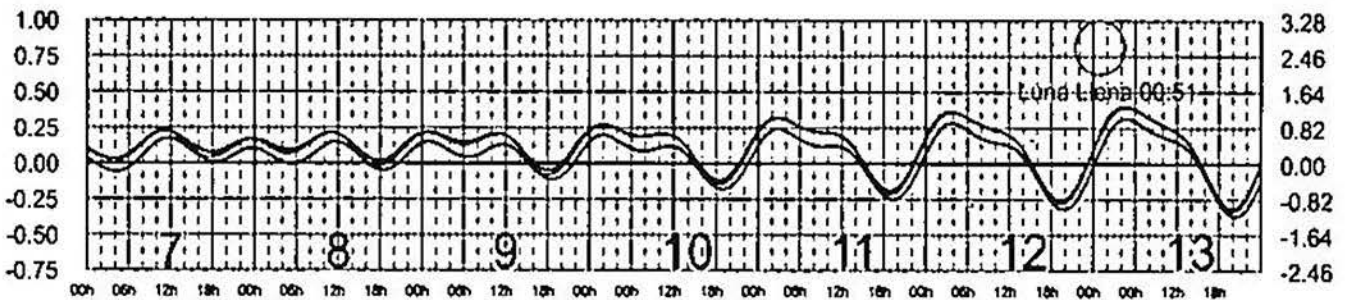
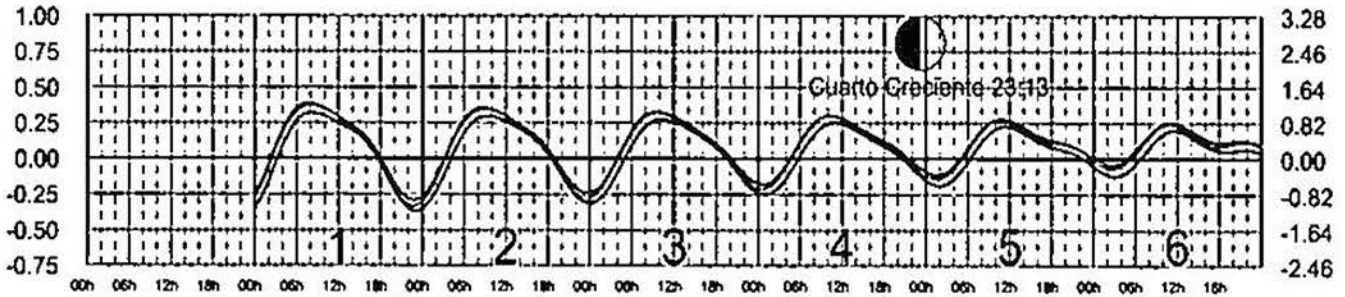
# MAYO, 2006

Hora del Meridiano 90(°W)  
 Hora del Meridiano 90(°W)  
 Hora del Meridiano 90(°W)

Plano de Referencia NBM  
 Plano de Referencia NBM  
 Plano de Referencia NBM

TUXPAN, VER. ———  
 VERACRUZ, VER. ———  
 ANTON LIZARDO, VER. ———

METROS      DOMINGO      LUNES      MARTES      MIERCOLES      JUEVES      VIERNES      SABADO      PIES



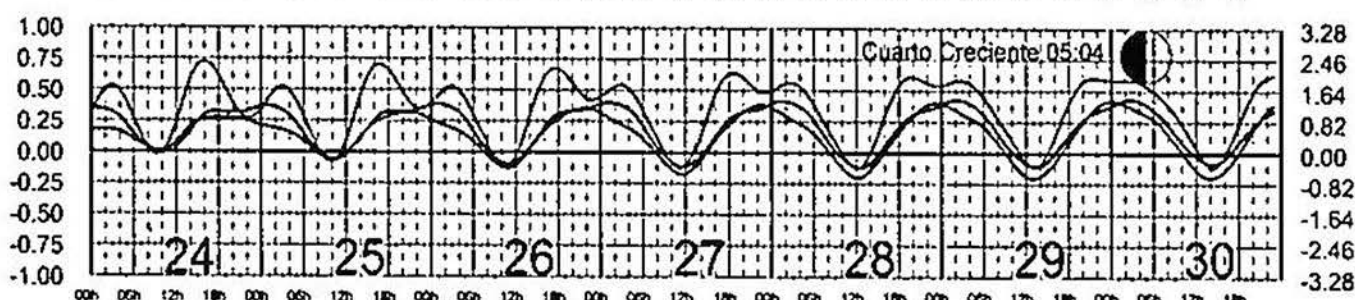
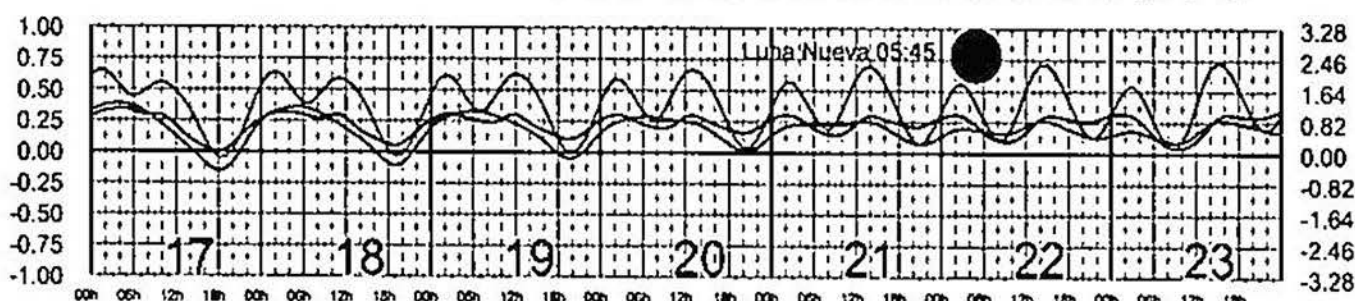
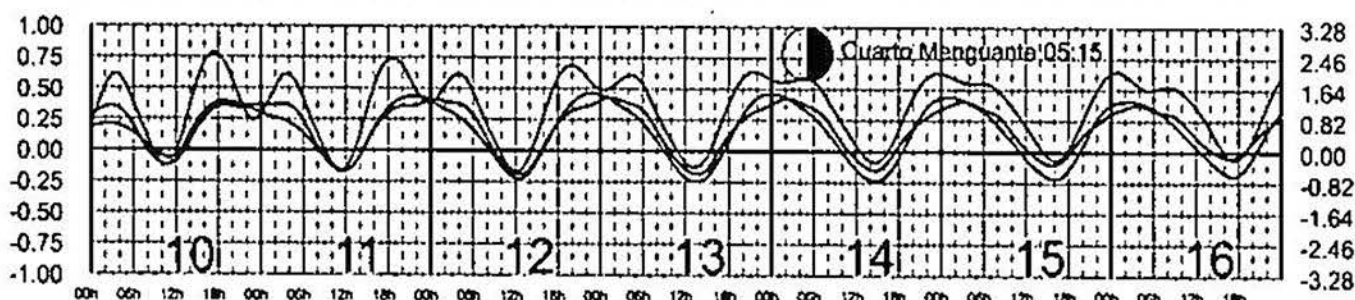
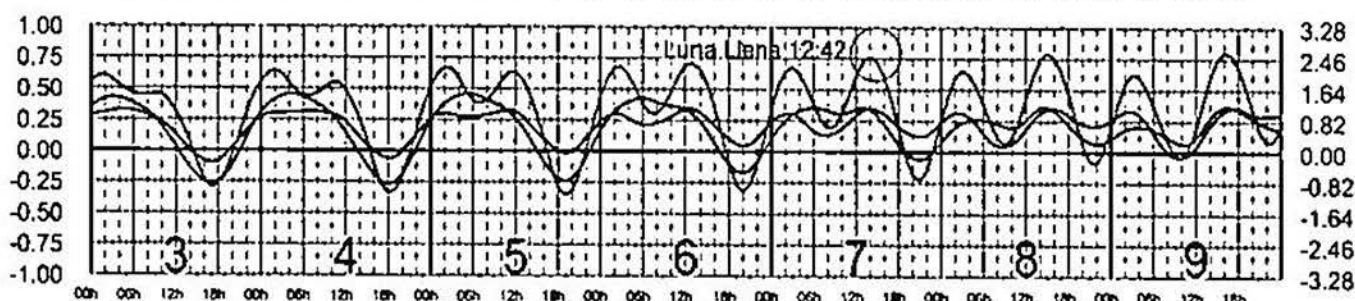

# SEPTIEMBRE, 2006

Hora del Meridiano 90(\*W)  
 Hora del Meridiano 90(\*W)  
 Hora del Meridiano 90(\*W)

Plano de Referencia NBM  
 Plano de Referencia NBM  
 Plano de Referencia NBM

CD. DEL CARMEN, CAMP. ———  
 LERMA, CAMP. ———  
 PROGRESO, YUC. ———

METROS      DOMINGO      LUNES      MARTES      MIERCOLES      JUEVES      VIERNES      SABADO      PIES






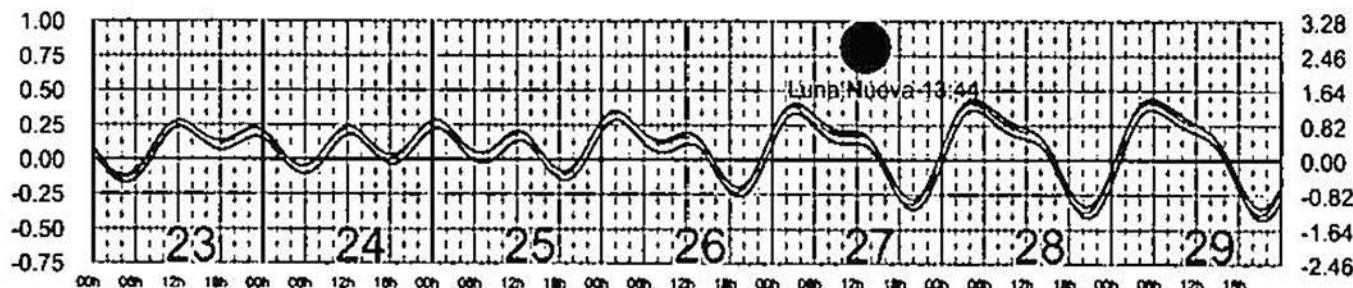
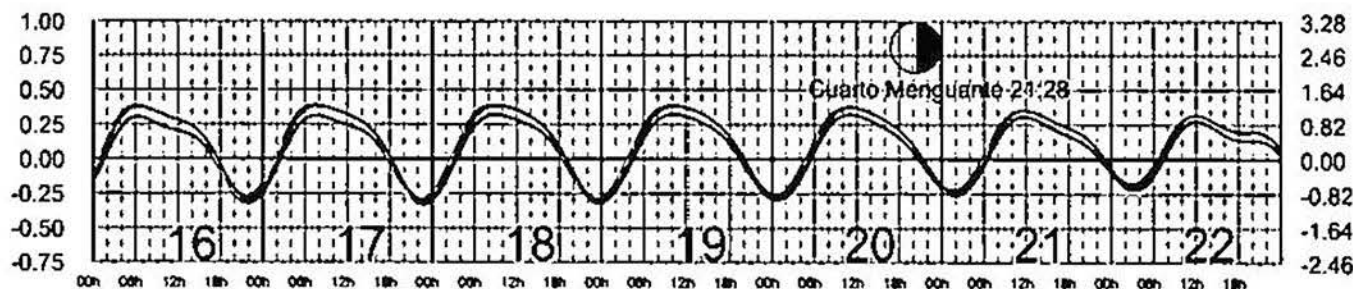
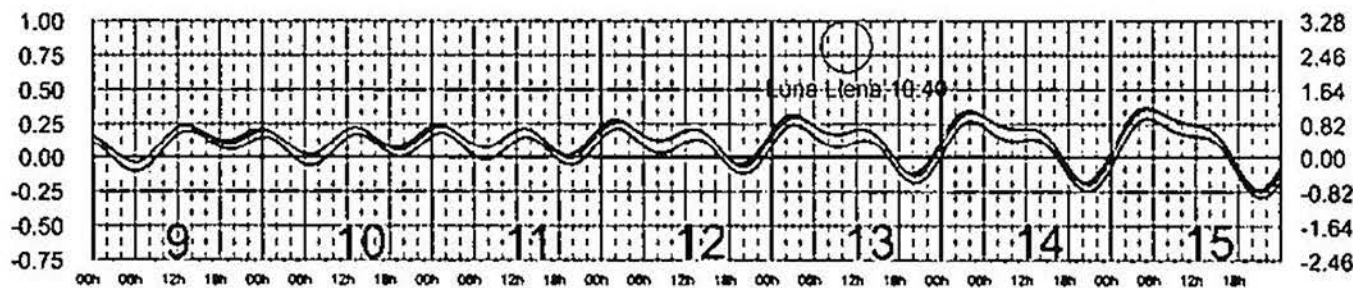
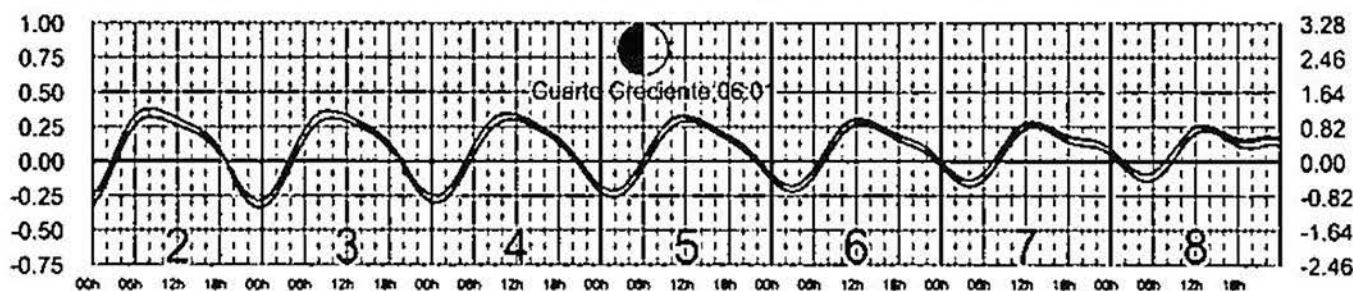
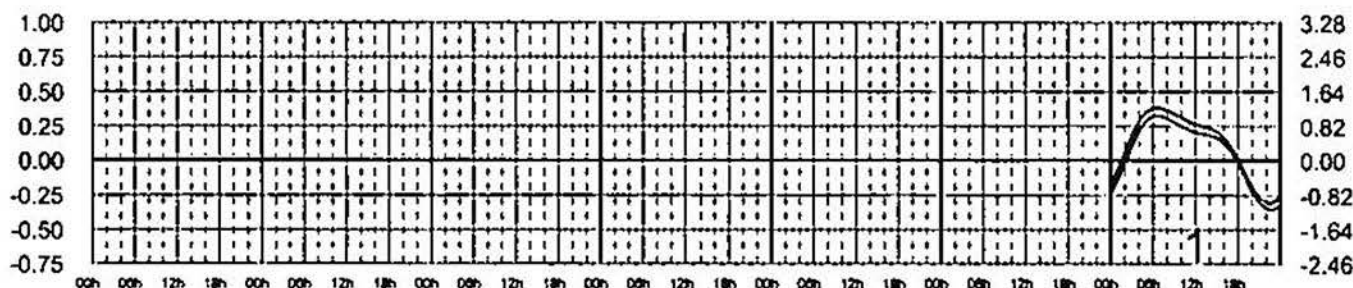
# ABRIL, 2006

Hora del Meridiano 90(W)  
 Hora del Meridiano 90(W)  
 Hora del Meridiano 90(W)

Plano de Referencia NBM  
 Plano de Referencia NBM  
 Plano de Referencia NBM

TUXPAN, VER. ———  
 VERACRUZ, VER. ———  
 ANTON LIZARDO, VER. ———




METROS      DOMINGO      LUNES      MARTES      MIERCOLES      JUEVES      VIERNES      SABADO      PIES



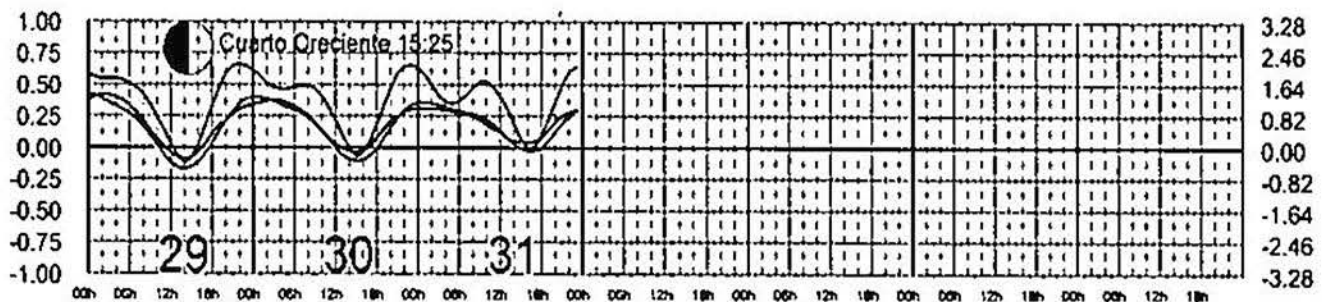
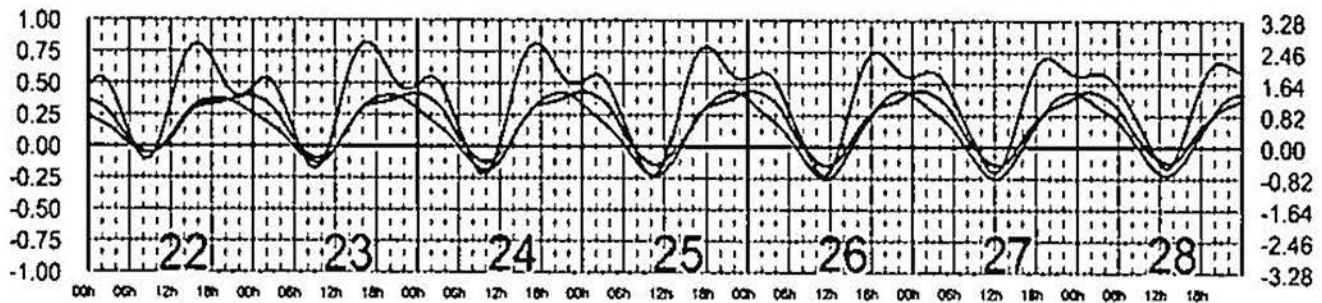
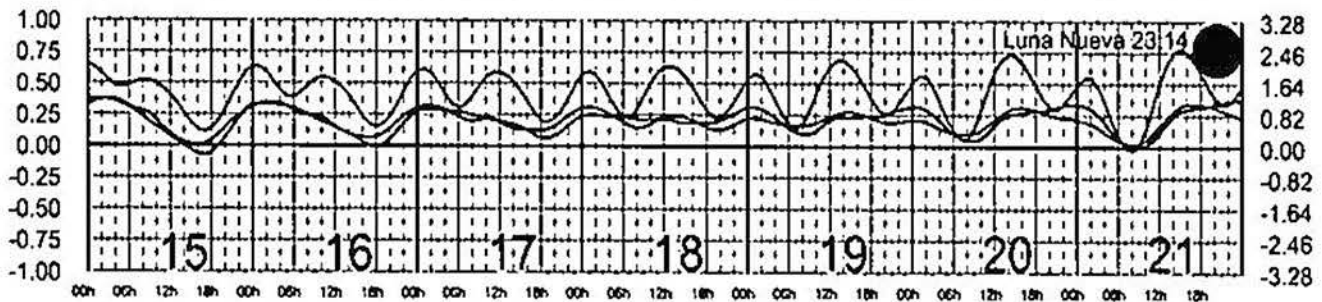
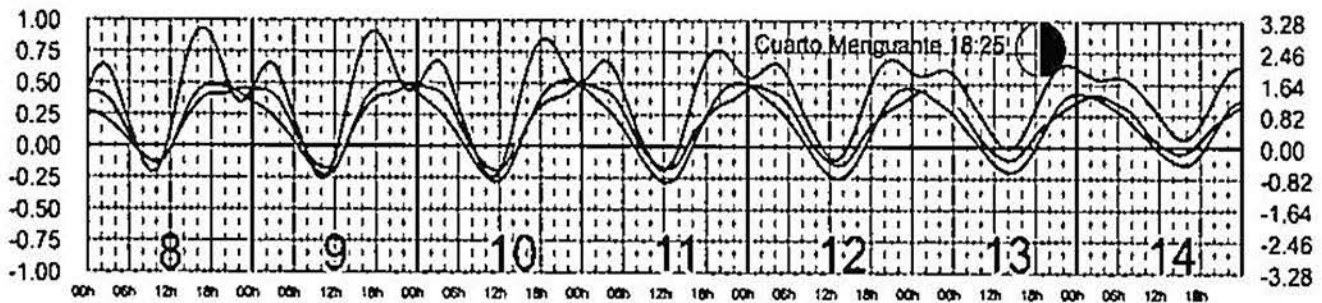
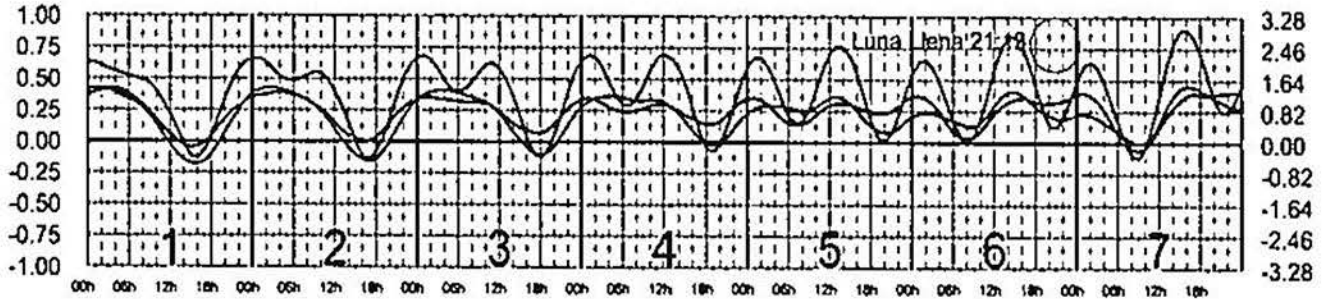
# OCTUBRE, 2006

Hora del Meridiano 90(\*W)  
 Hora del Meridiano 90(\*W)  
 Hora del Meridiano 90(\*W)

Plano de Referencia NBM  
 Plano de Referencia NBM  
 Plano de Referencia NBM

CD. DEL CARMEN, CAMP.   
 LERMA, CAMP.   
 PROGRESO, YUC. 

METROS      DOMINGO      LUNES      MARTES      MIERCOLES      JUEVES      VIERNES      SABADO      PIES





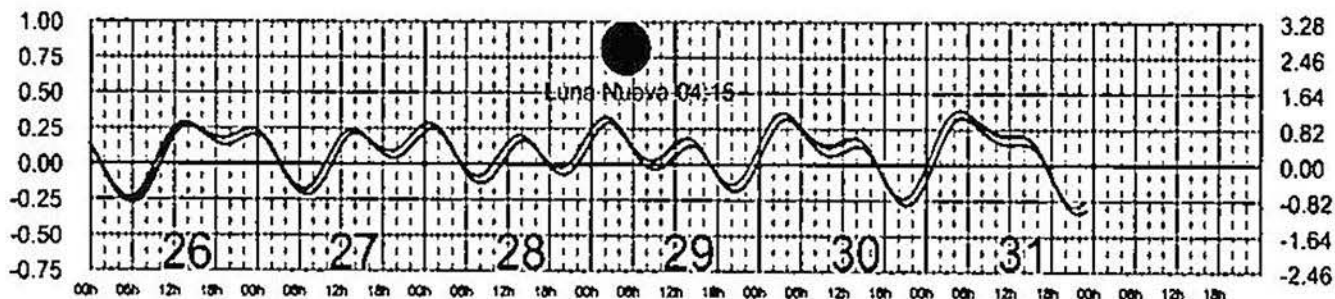
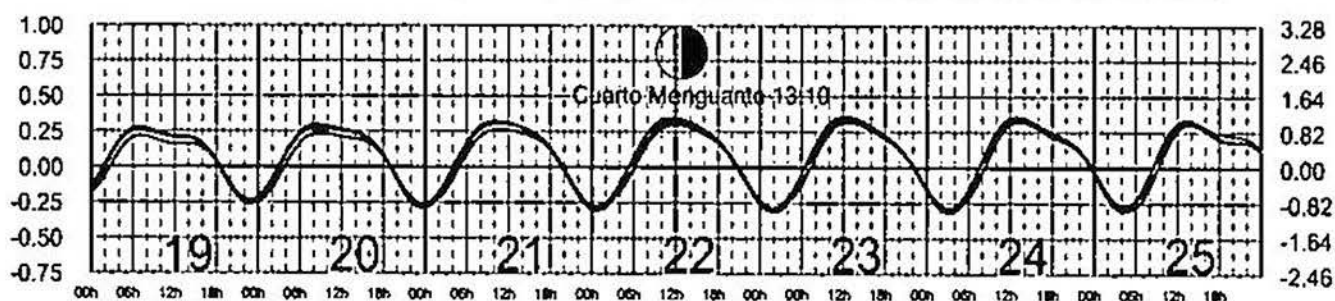
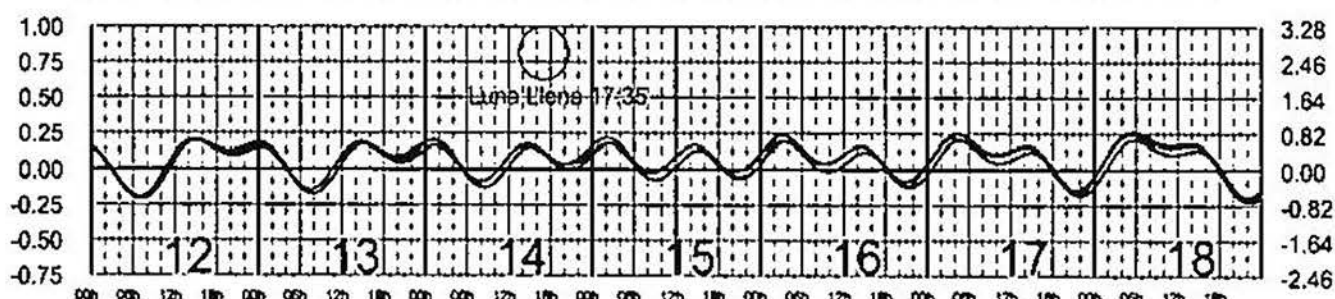
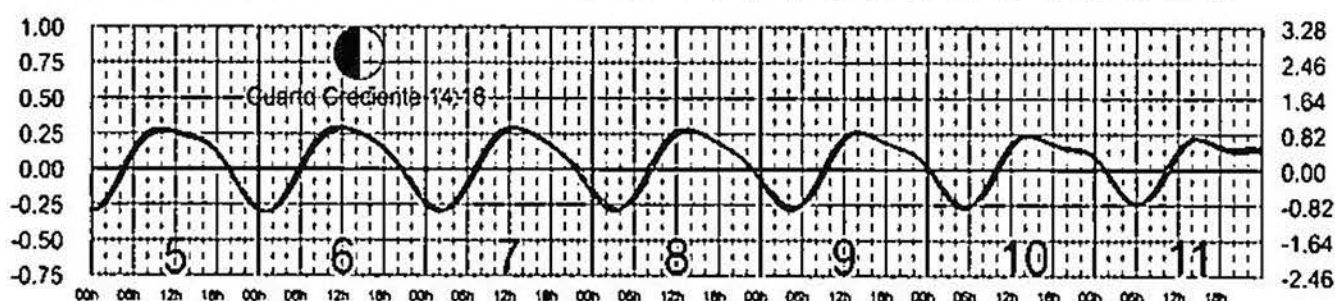
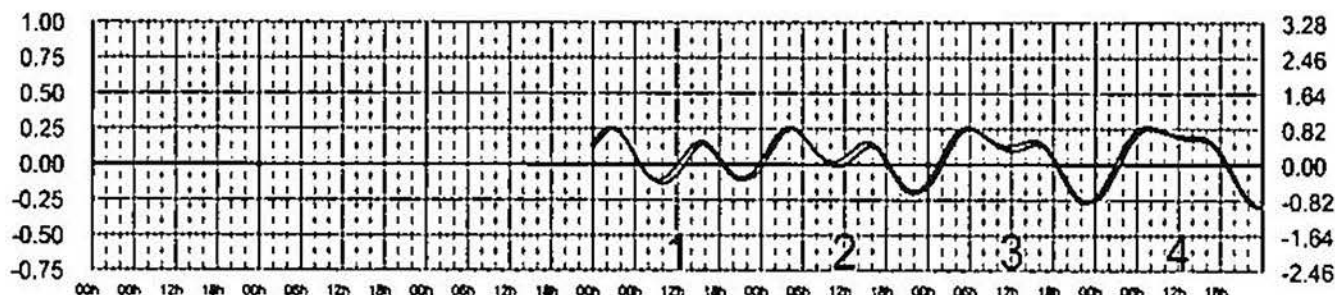
# MARZO, 2006

Hora del Meridiano 90(\*W)  
 Hora del Meridiano 90(\*W)  
 Hora del Meridiano 90(\*W)

Plano de Referencia NBM  
 Plano de Referencia NBM  
 Plano de Referencia NBM

TUXPAN, VER. ———  
 VERACRUZ, VER. ———  
 ANTON LIZARDO, VER. ———




METROS      DOMINGO      LUNES      MARTES      MIERCOLES      JUEVES      VIERNES      SABADO      PIES



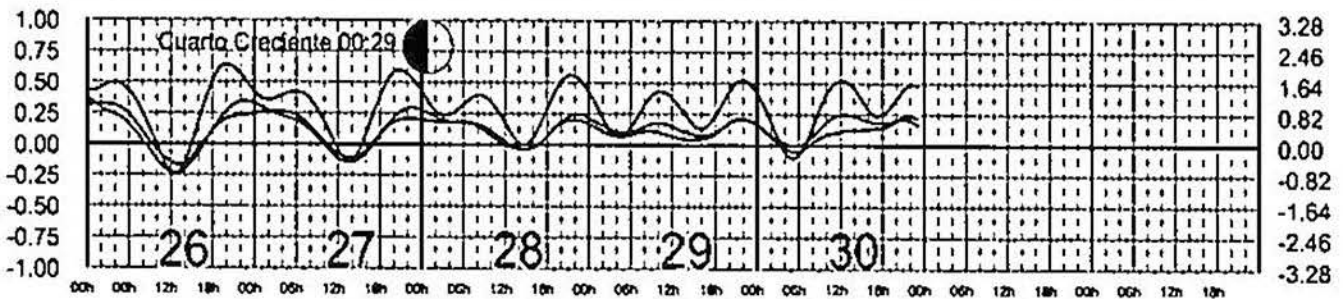
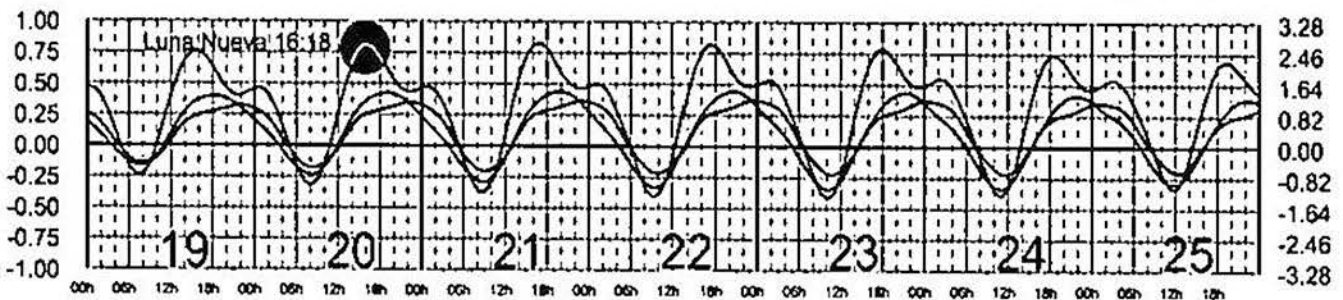
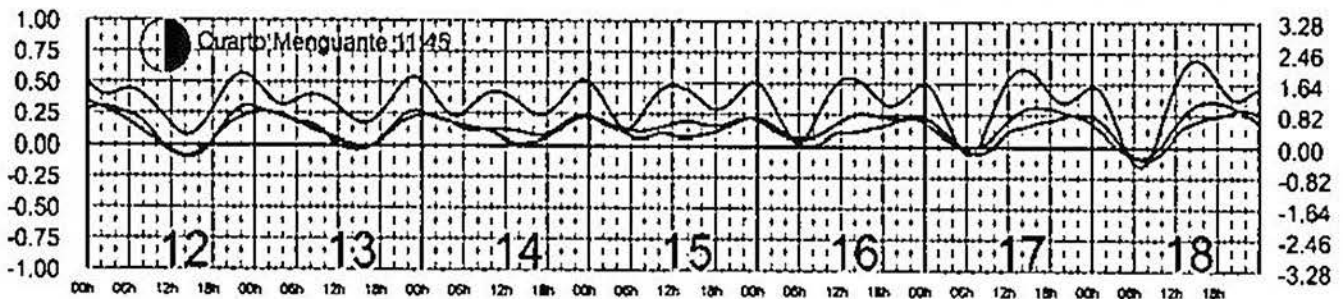
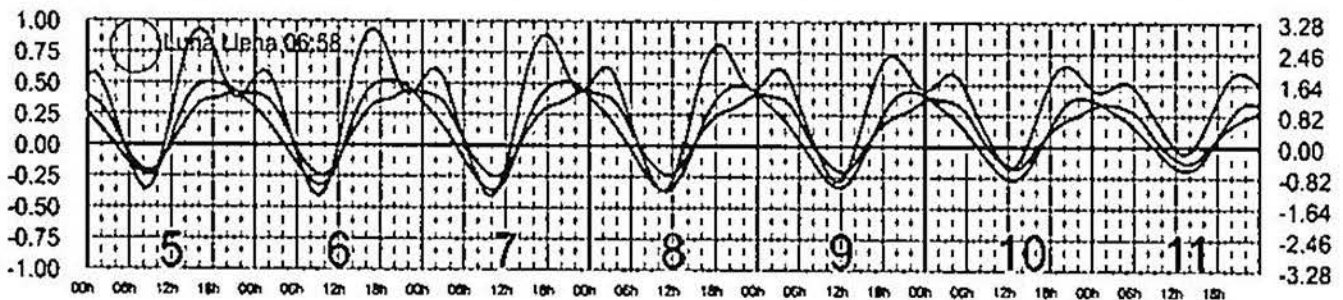
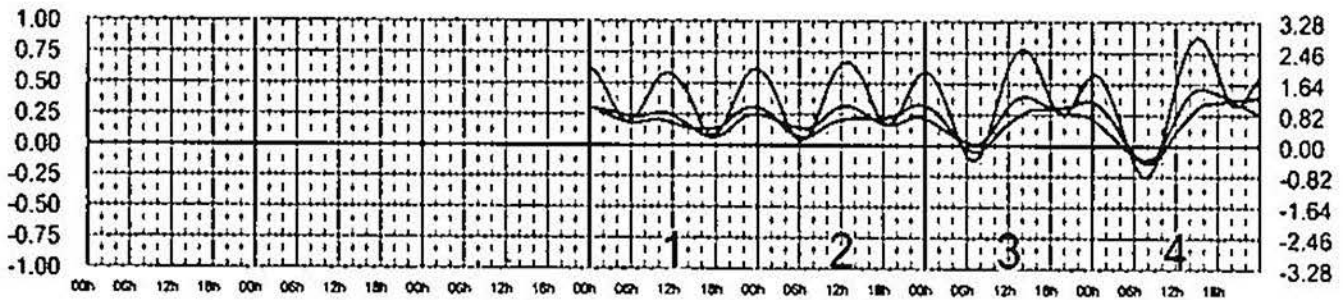
# NOVIEMBRE, 2006

Hora del Meridiano 90(\*W)  
 Hora del Meridiano 90(\*W)  
 Hora del Meridiano 90(\*W)

Plano de Referencia NBM  
 Plano de Referencia NBM  
 Plano de Referencia NBM

CD. DEL CARMEN, CAMP.   
 LERMA, CAMP.   
 PROGRESO, YUC. 

METROS      DOMINGO      LUNES      MARTES      MIERCOLES      JUEVES      VIERNES      SABADO      PIES





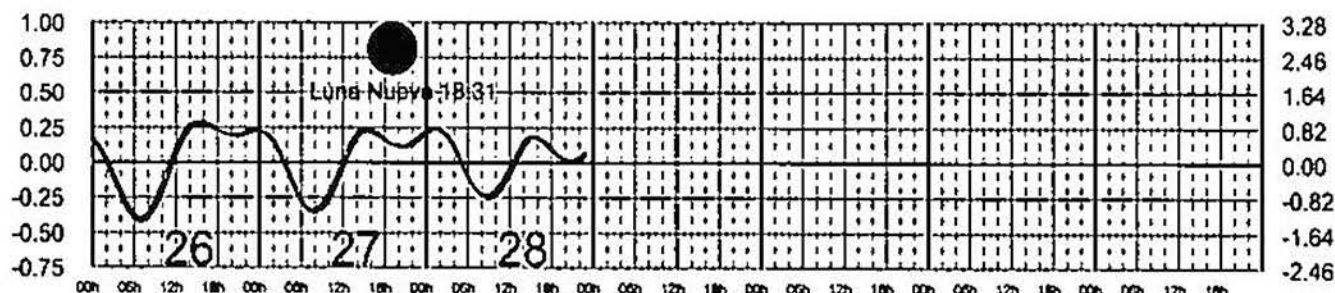
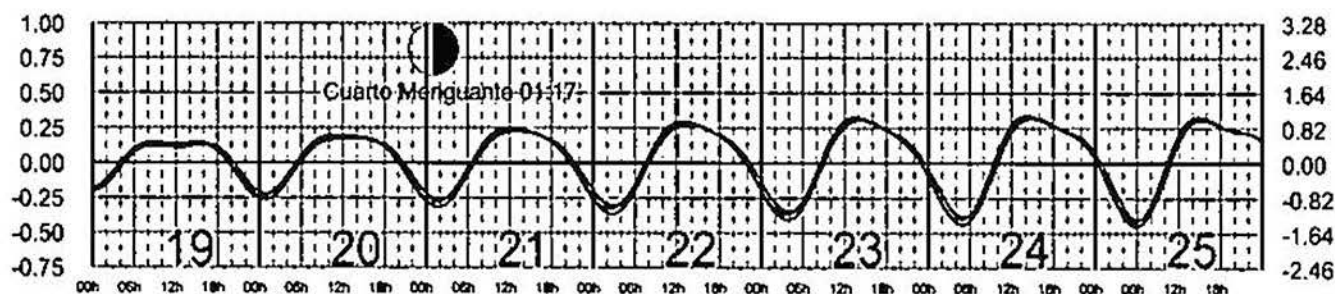
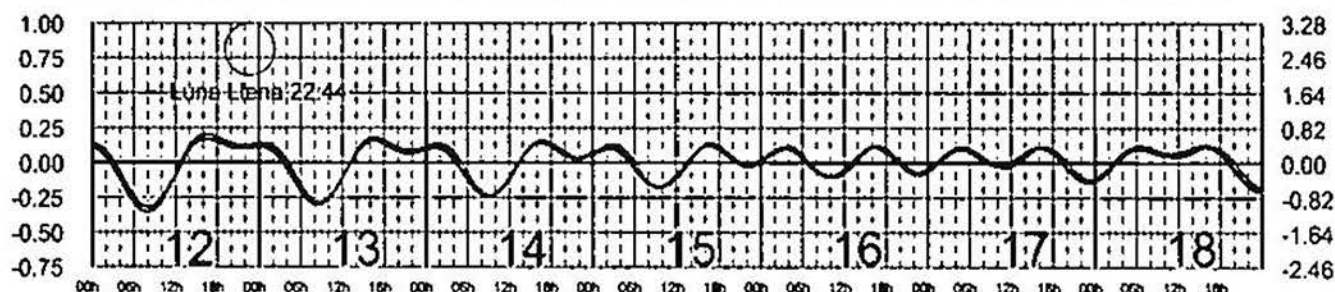
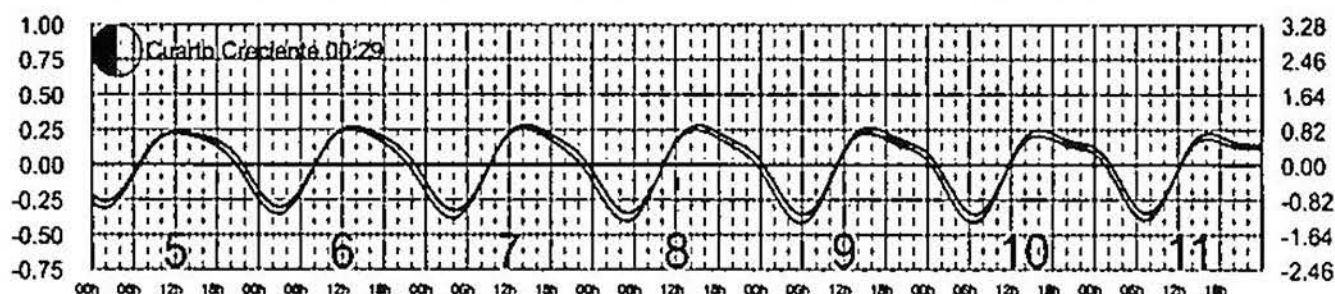
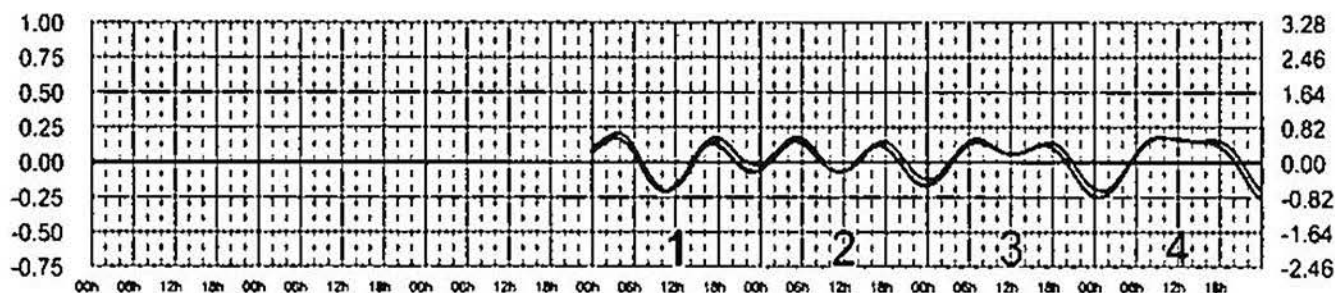
# FEBRERO, 2006

Hora del Meridiano 90(\*W)  
 Hora del Meridiano 90(\*W)  
 Hora del Meridiano 90(\*W)

Plano de Referencia NBM  
 Plano de Referencia NBM  
 Plano de Referencia NBM

TUXPAN, VER. ———  
 VERACRUZ, VER. ———  
 ANTON LIZARDO, VER. ———




METROS      DOMINGO      LUNES      MARTES      MIERCOLES      JUEVES      VIERNES      SABADO      PIES



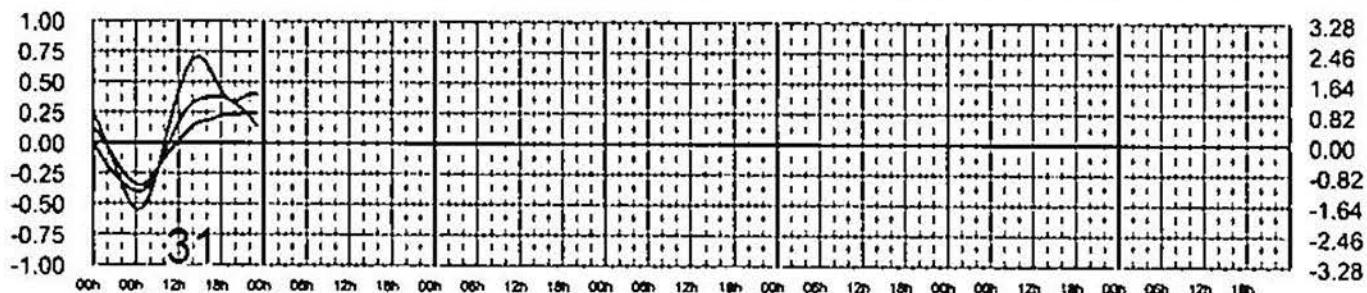
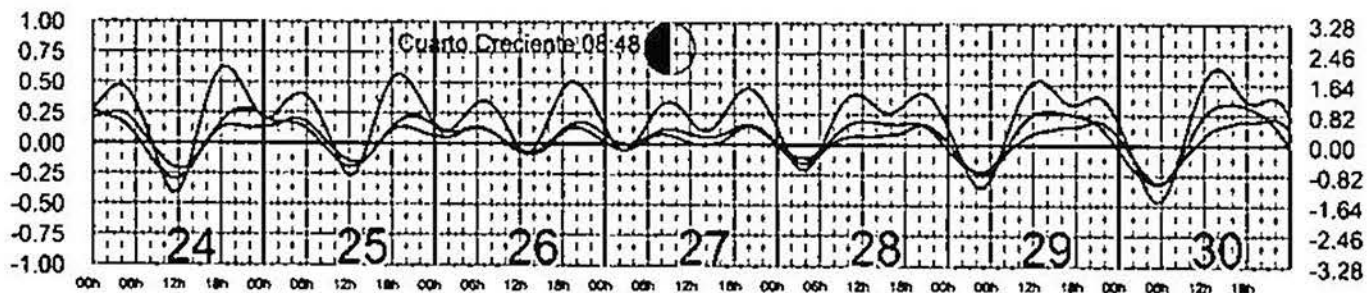
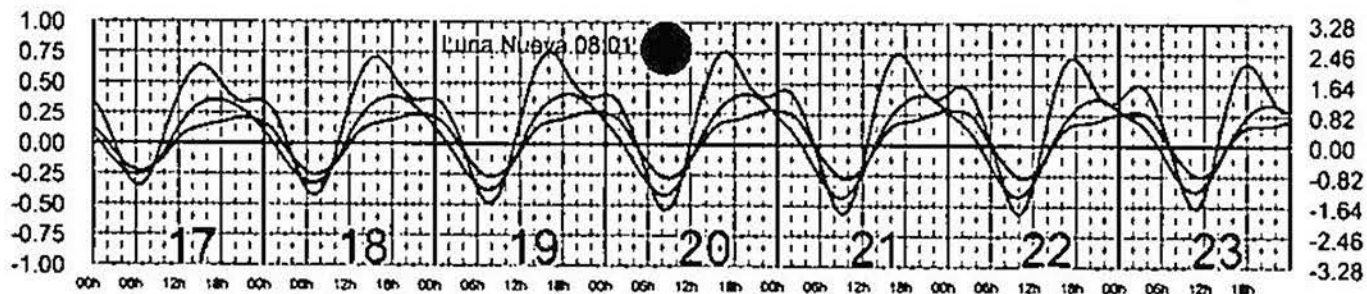
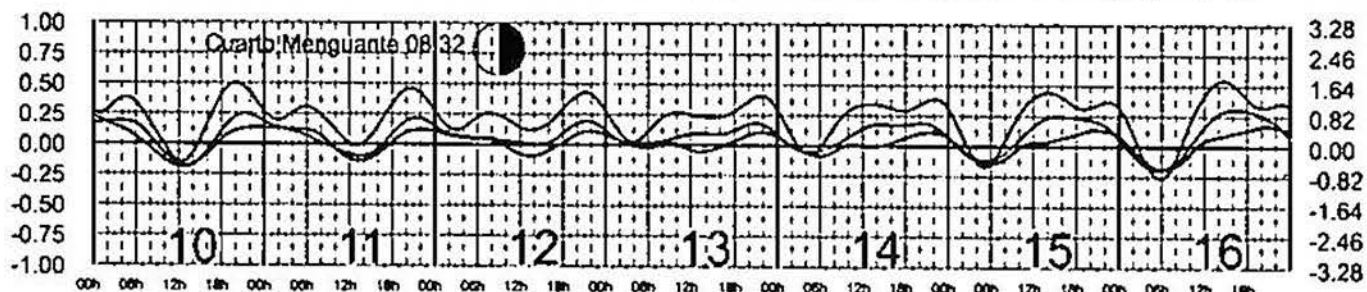
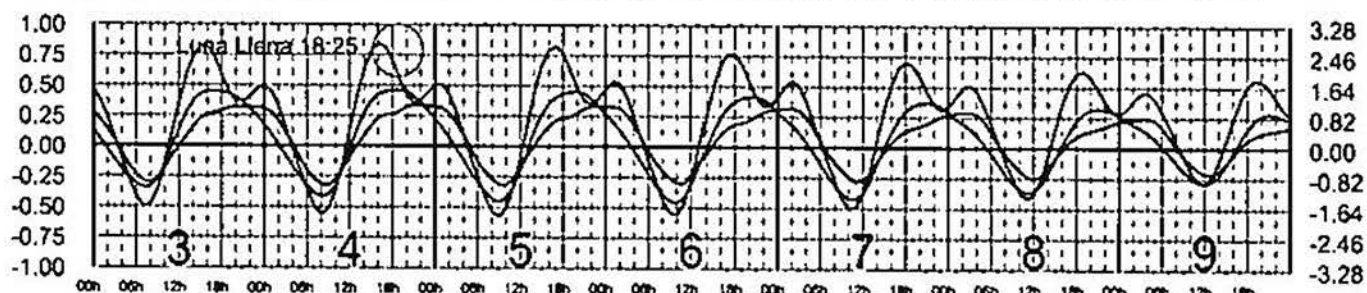
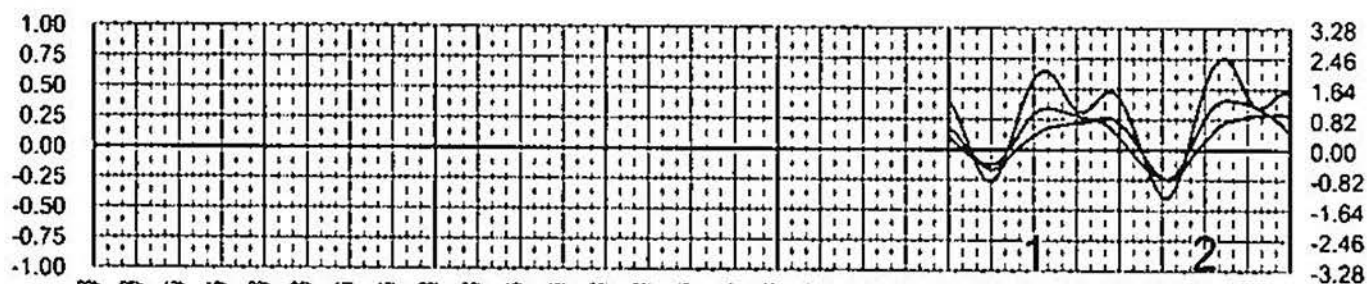
# DICIEMBRE, 2006

Hora del Meridiano 90(\*W)  
 Hora del Meridiano 90(\*W)  
 Hora del Meridiano 90(\*W)

Plano de Referencia NBM  
 Plano de Referencia NBM  
 Plano de Referencia NBM

CD. DEL CARMEN, CAMP.   
 LERMA, CAMP.   
 PROGRESO, YUC. 

METROS      DOMINGO      LUNES      MARTES      MIERCOLES      JUEVES      VIERNES      SABADO      PIES





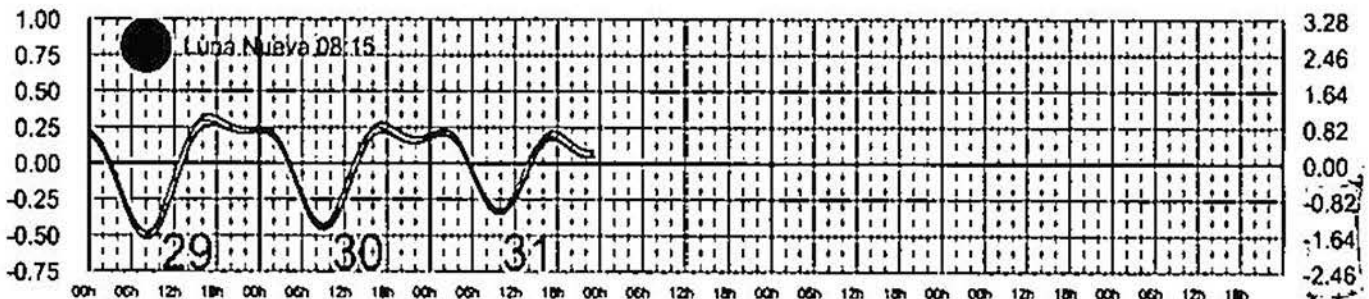
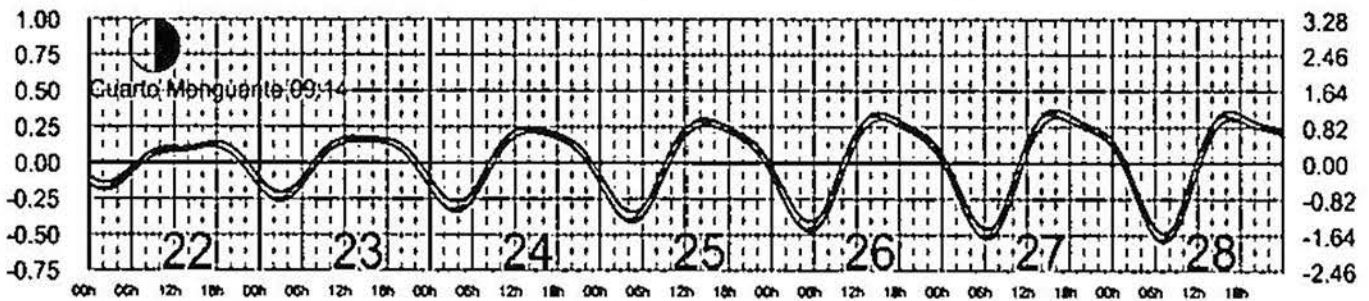
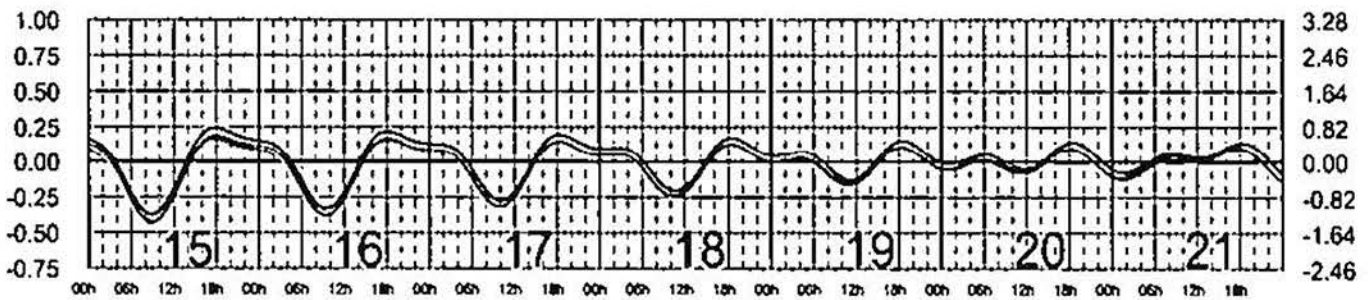
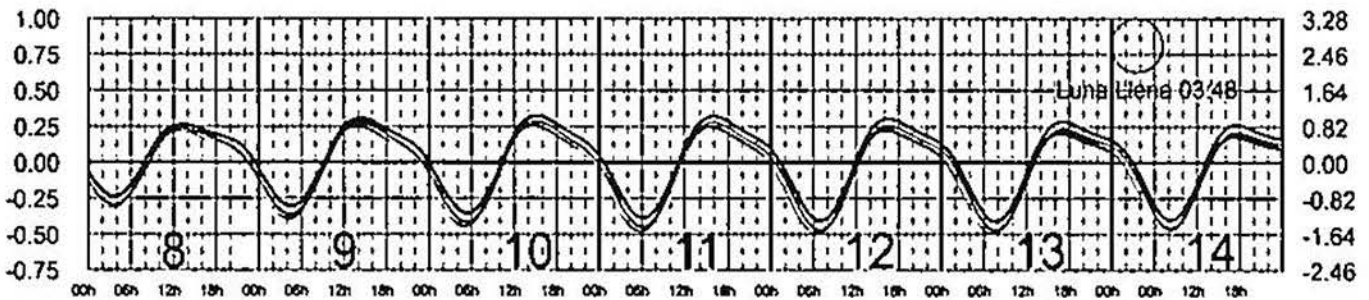
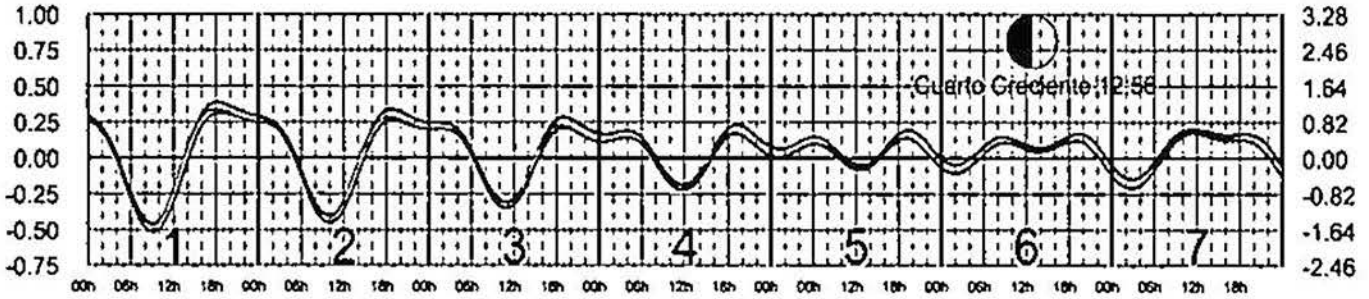
# ENERO, 2006

Hora del Meridiano 90(\*W)  
 Hora del Meridiano 90(\*W)  
 Hora del Meridiano 90(\*W)

Plano de Referencia NBM  
 Plano de Referencia NBM  
 Plano de Referencia NBM

TUXPAN, VER. ———  
 VERACRUZ, VER. ———  
 ANTON LIZARDO, VER. ———

METROS      DOMINGO      LUNES      MARTES      MIERCOLES      JUEVES      VIERNES      SABADO      PIES



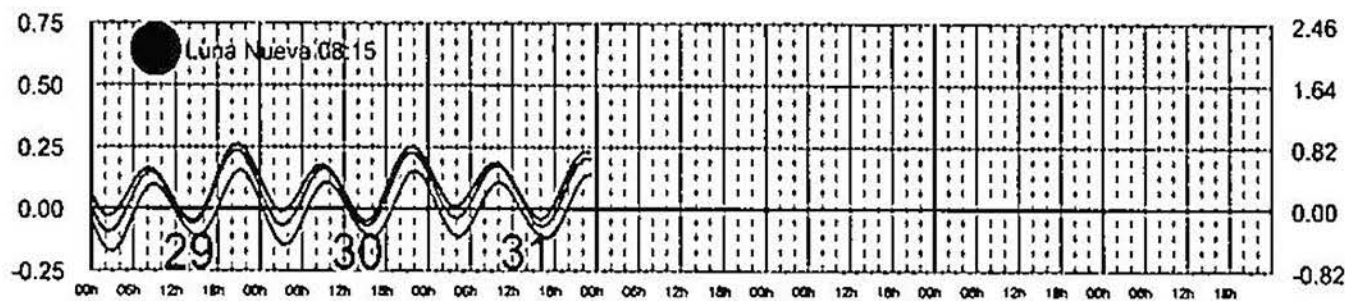
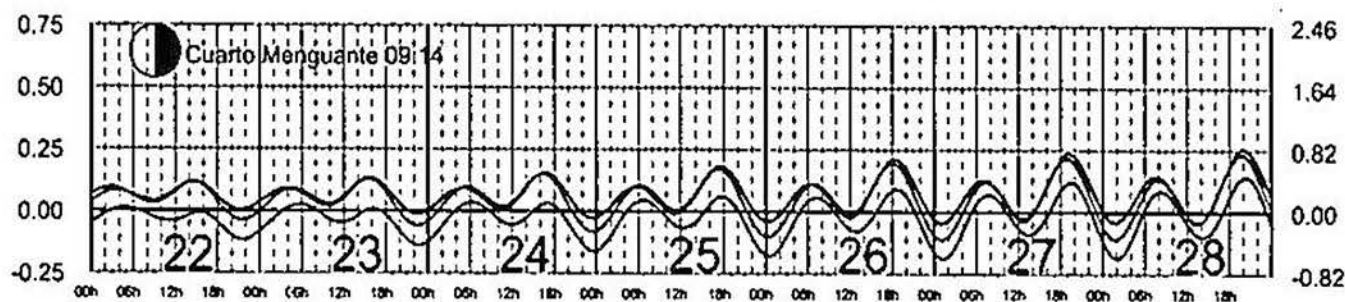
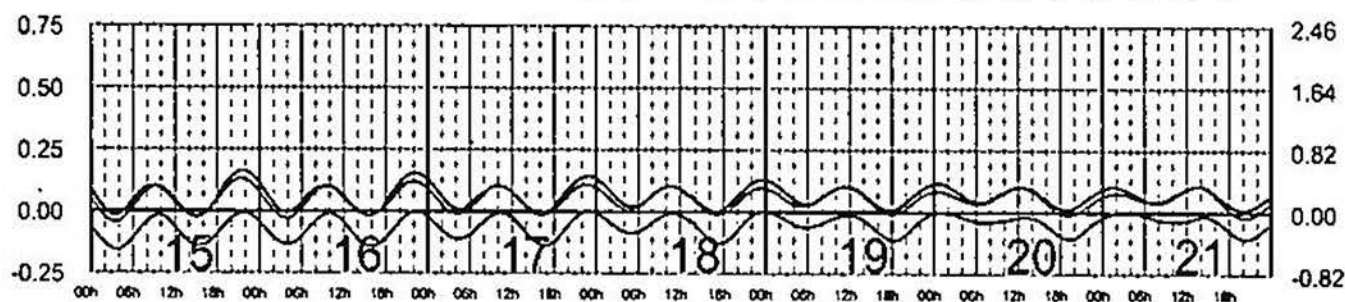
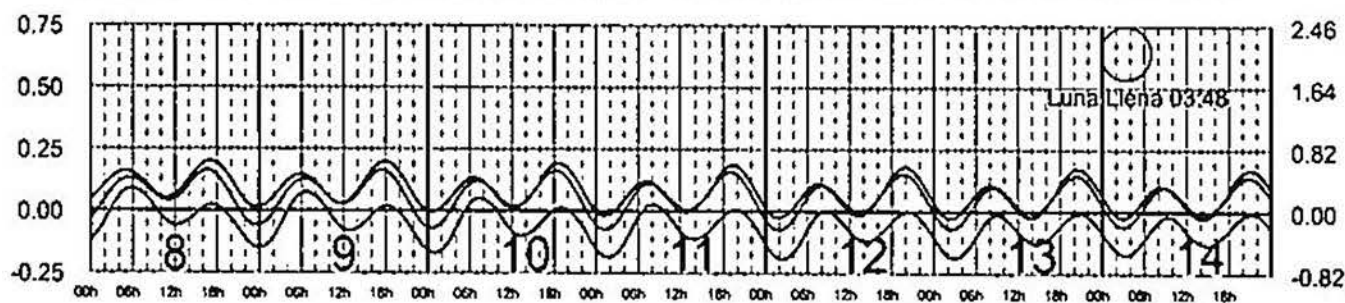
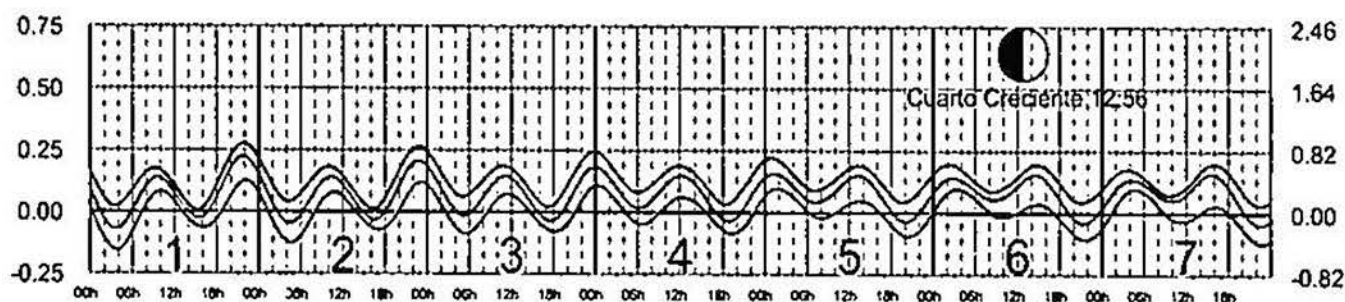
# ENERO, 2006

Hora del Meridiano 90(°W)  
 Hora del Meridiano 90(°W)  
 Hora del Meridiano 90(°W)

Plano de Referencia NBMI  
 Plano de Referencia NBMI  
 Plano de Referencia NBMI

I. MUJERES, Q. ROO ———  
 COZUMEL, Q. ROO ———  
 MAHAJUAL, Q. ROO ———

METROS      DOMINGO      LUNES      MARTES      MIERCOLES      JUEVES      VIERNES      SABADO      PIES






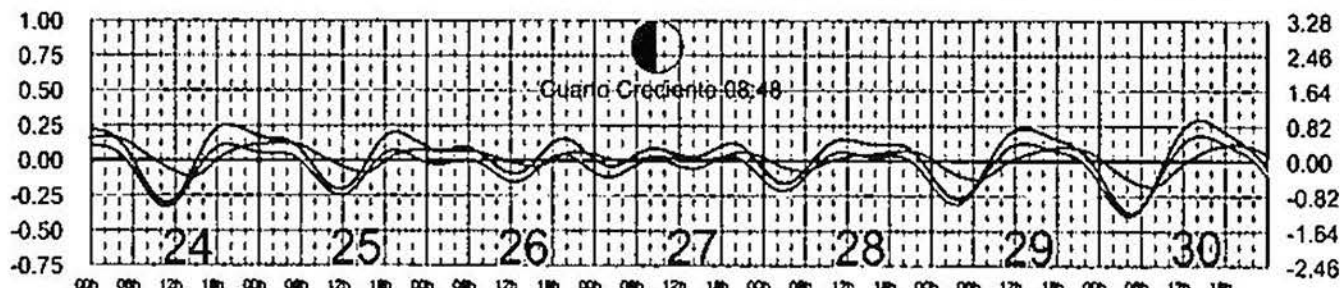
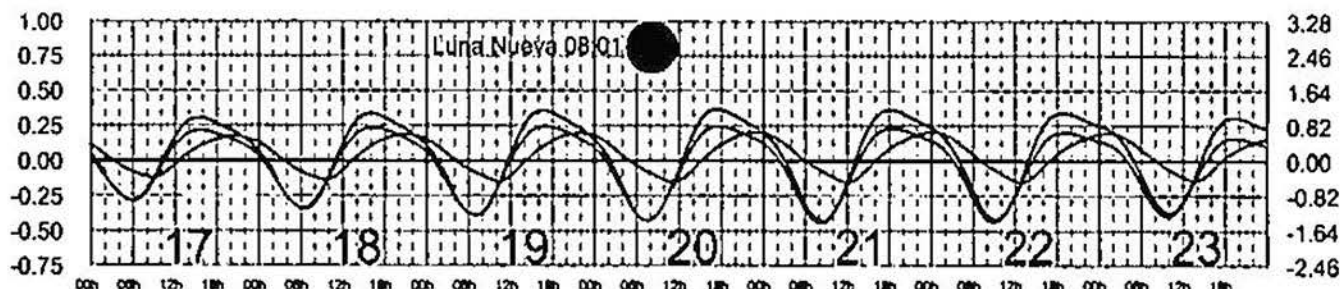
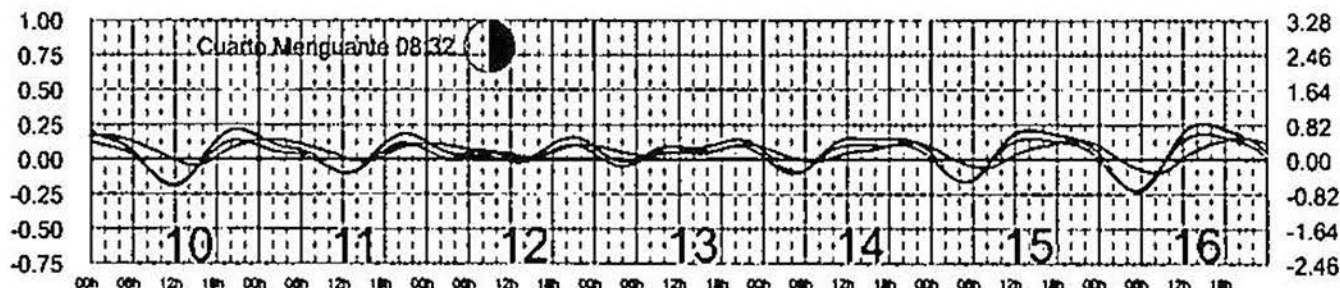
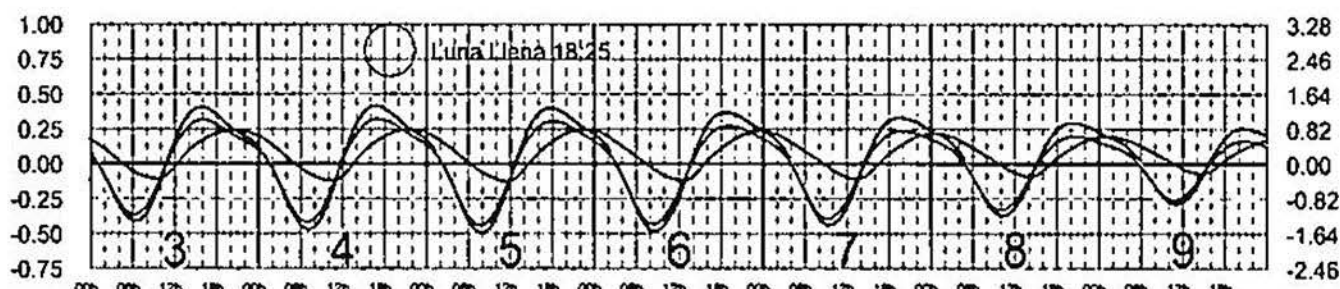

# DICIEMBRE, 2006

Hora del Meridiano 90(\*W)  
 Hora del Meridiano 90(\*W)  
 Hora del Meridiano 90(\*W)

Plano de Referencia NBM  
 Plano de Referencia NBM  
 Plano de Referencia NBM

ALTAMIRA, TAMPS. ———  
 LA PESCA, TAMPS. ———  
 CD. MADERO, TAMPS. ———

METROS      DOMINGO      LUNES      MARTES      MIERCOLES      JUEVES      VIERNES      SABADO      PIES



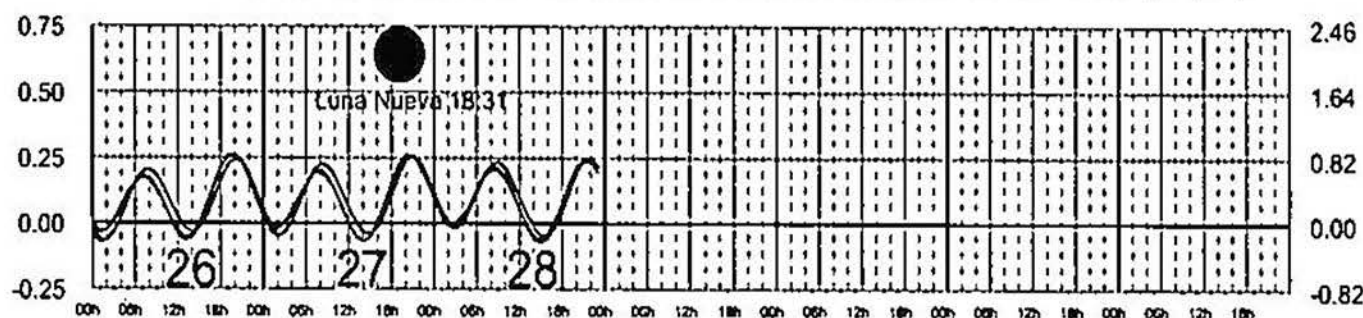
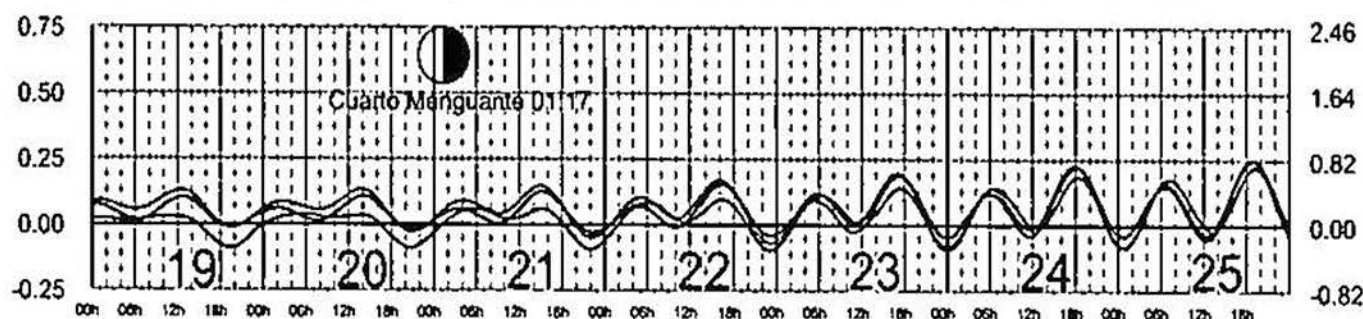
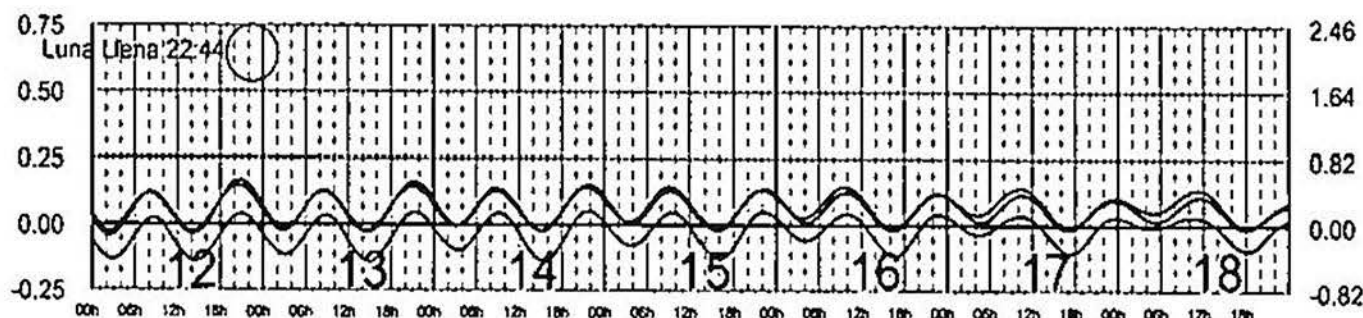
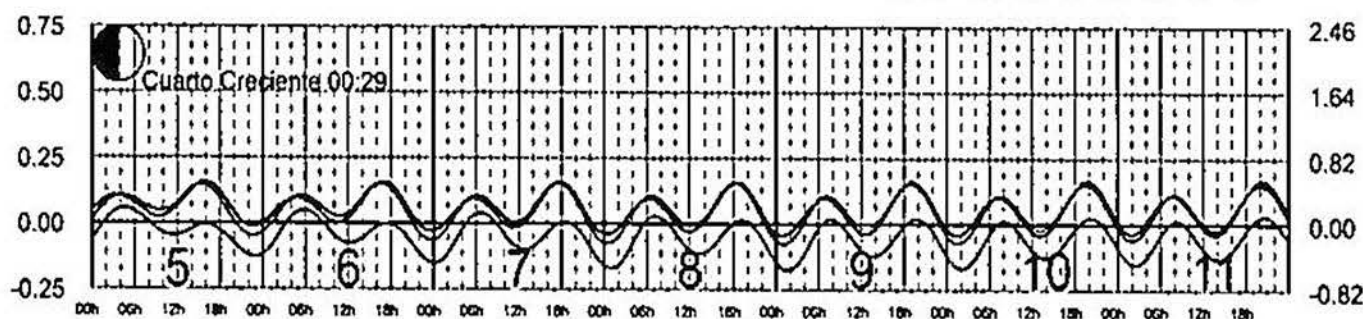
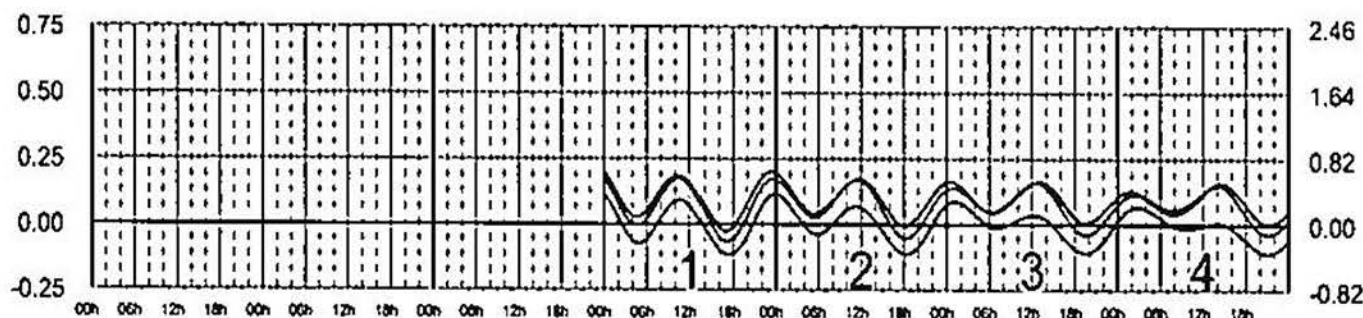
# FEBRERO, 2006

Hora del Meridiano 90(\*W)  
 Hora del Meridiano 90(\*W)  
 Hora del Meridiano 90(\*W)

Plano de Referencia NBMI  
 Plano de Referencia NBMI  
 Plano de Referencia NBMI

I. MUJERES, Q. ROO  
 COZUMEL, Q. ROO  
 MAHAHUAL, Q. ROO

METROS      DOMINGO      LUNES      MARTES      MIERCOLES      JUEVES      VIERNES      SABADO      PIES





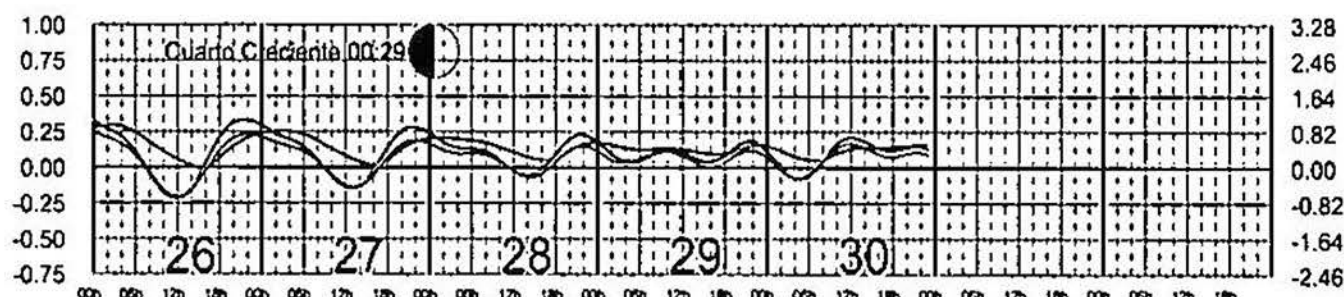
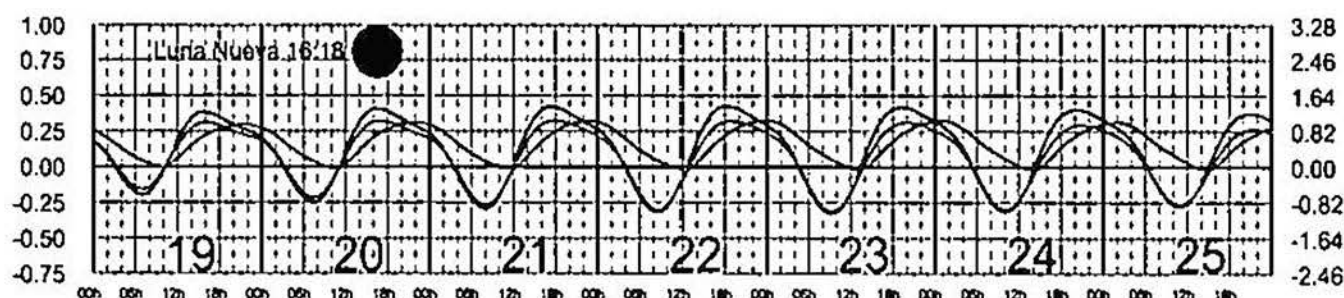
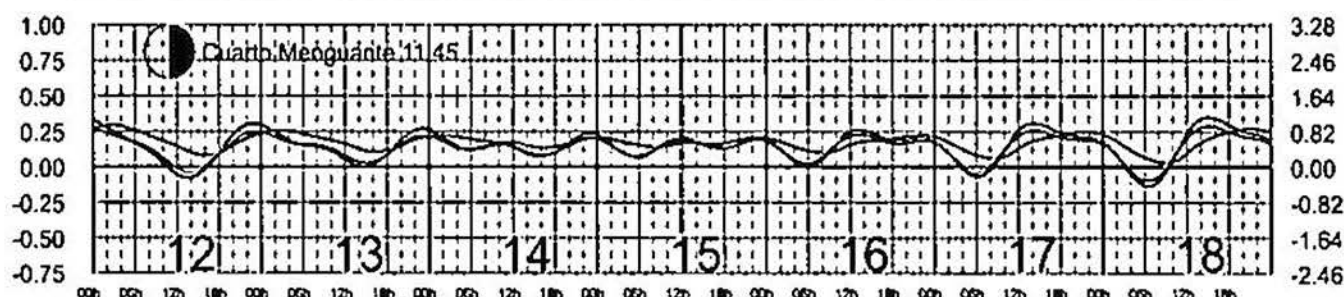
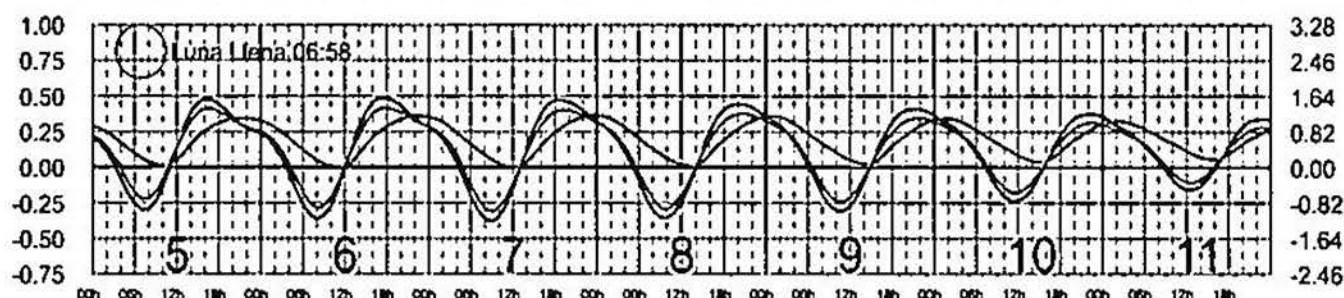
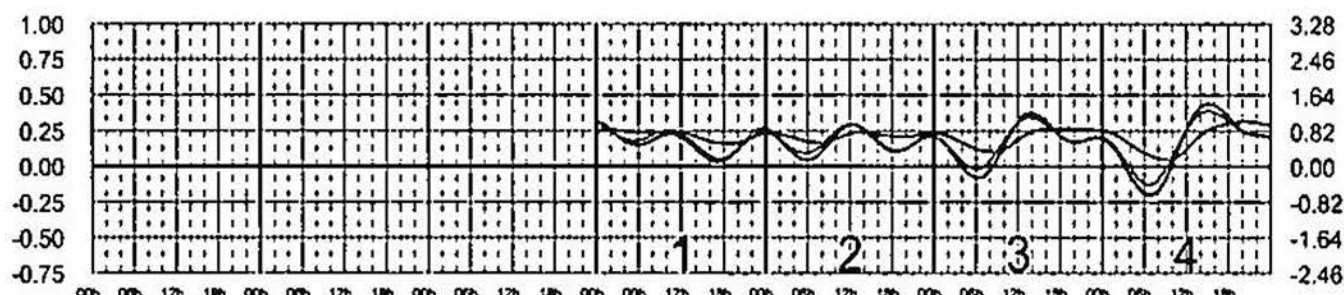
# NOVIEMBRE, 2006

Hora del Meridiano 90(\*W)  
 Hora del Meridiano 90(\*W)  
 Hora del Meridiano 90(\*W)

Plano de Referencia NBM  
 Plano de Referencia NBM  
 Plano de Referencia NBM

ALTAMIRA, TAMPS. ———  
 LA PESCA, TAMPS. ———  
 CD. MADERO, TAMPS. ———

METROS      DOMINGO      LUNES      MARTES      MIERCOLES      JUEVES      VIERNES      SABADO      PIES

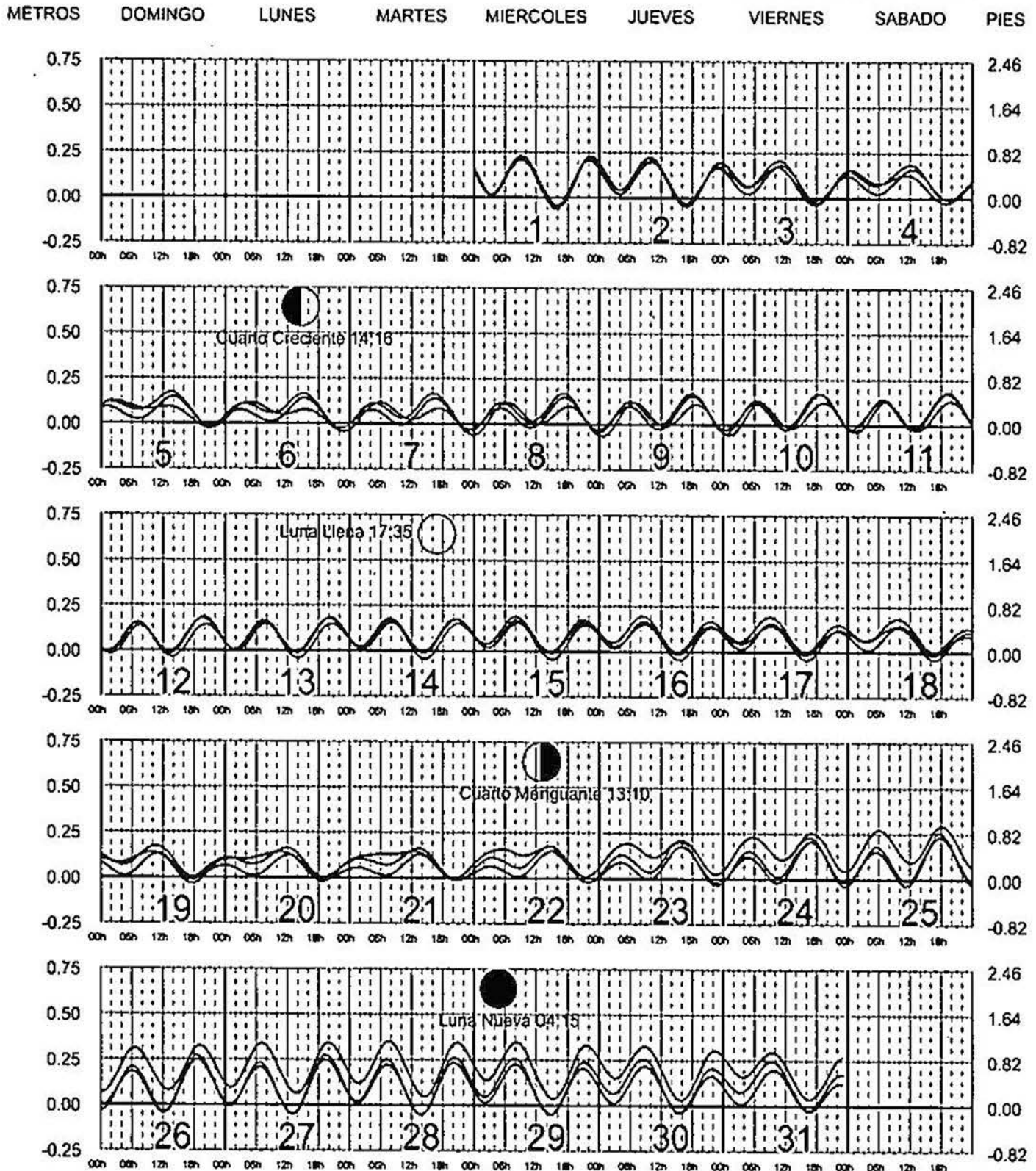


# MARZO, 2006

Hora del Meridiano 90(\*W)  
 Hora del Meridiano 90(\*W)  
 Hora del Meridiano 90(\*W)

Plano de Referencia NBMII  
 Plano de Referencia NBM  
 Plano de Referencia NBM

I. MUJERES, Q. ROO ———  
 COZUMEL, Q. ROO ———  
 MAHAHUAL, Q. ROO ———






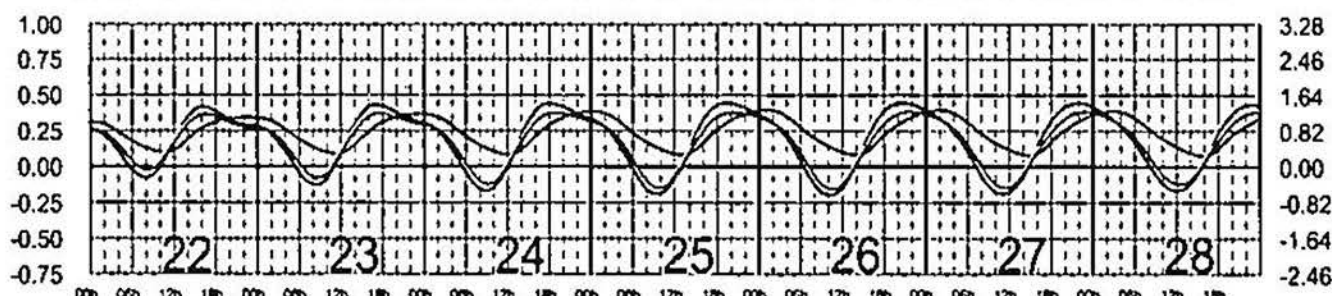
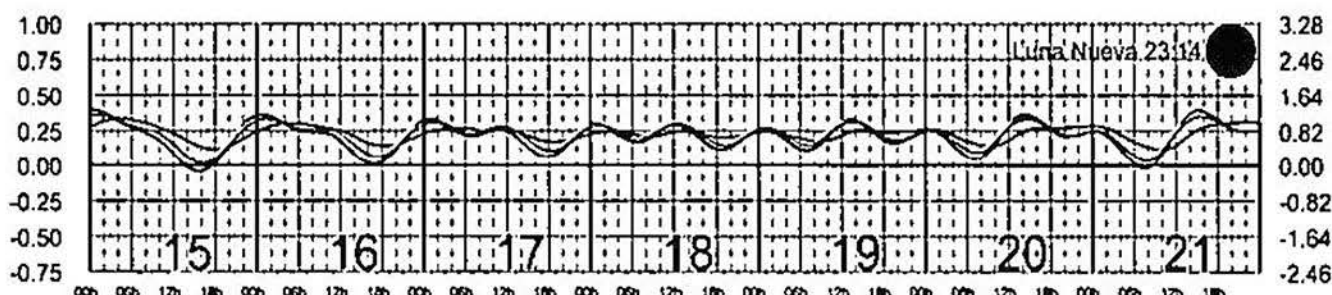
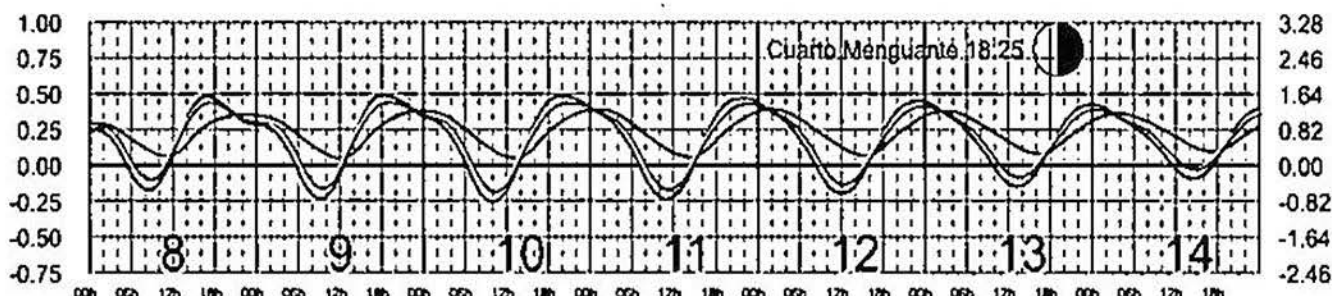
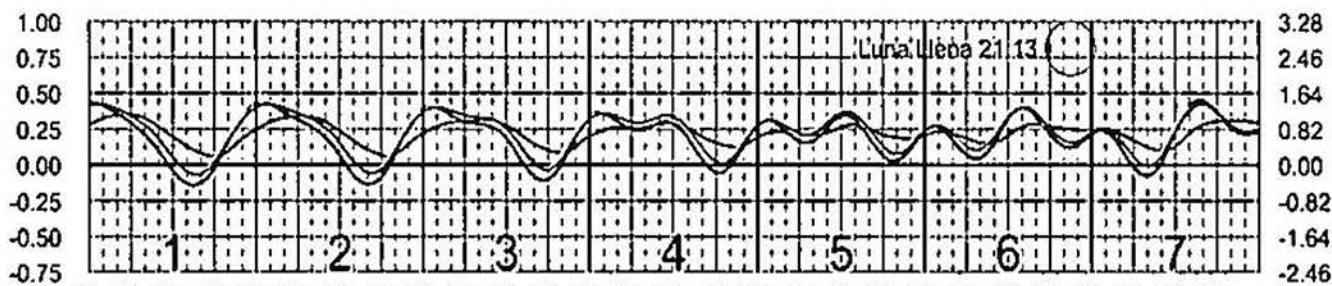
# OCTUBRE, 2006

Hora del Meridiano 90(°W)  
 Hora del Meridiano 90(°W)  
 Hora del Meridiano 90(°W)

Plano de Referencia NBM  
 Plano de Referencia NBM  
 Plano de Referencia NBM

ALTAMIRA, TAMPS. ———  
 LA PESCA, TAMPS. ———  
 CD. MADERO, TAMPS. ———

METROS      DOMINGO      LUNES      MARTES      MIERCOLES      JUEVES      VIERNES      SABADO      PIES



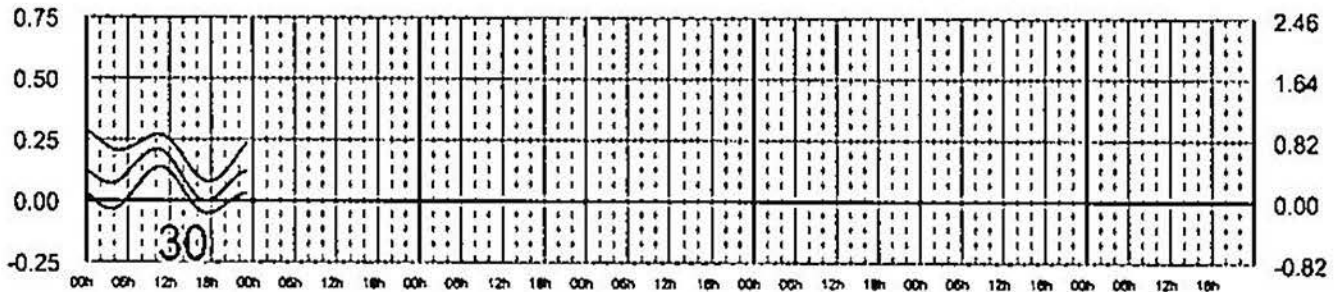
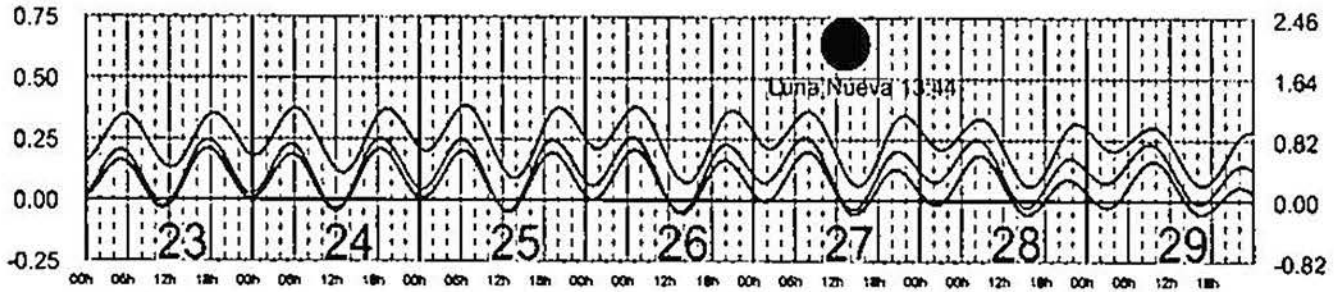
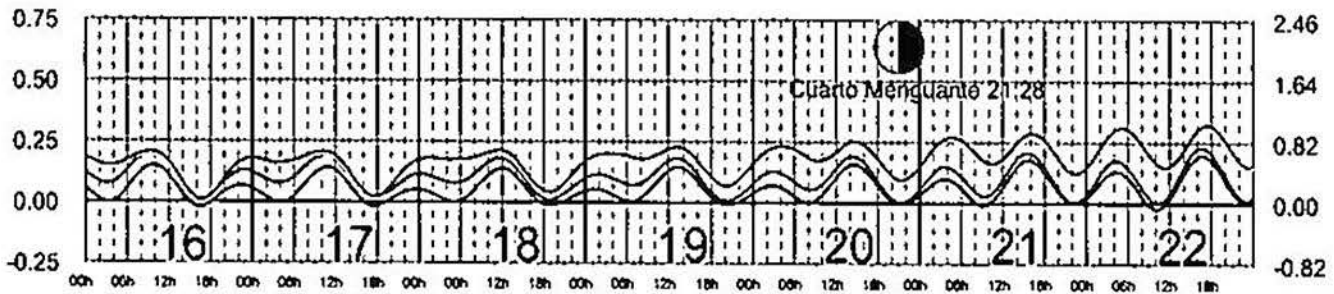
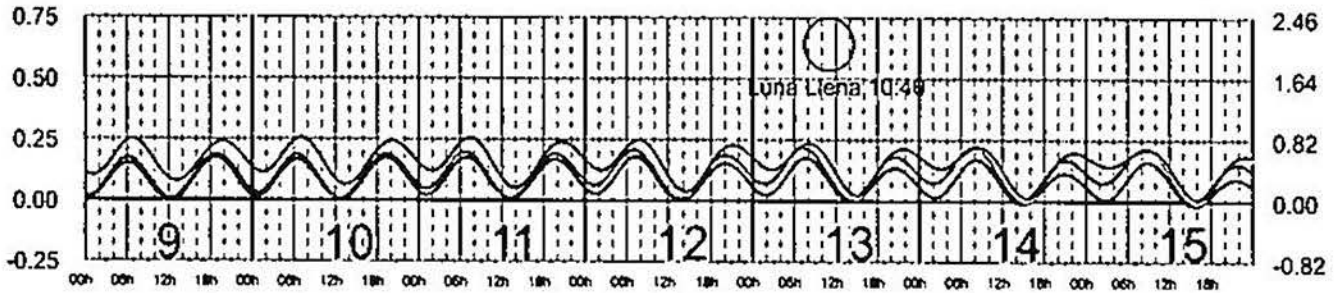
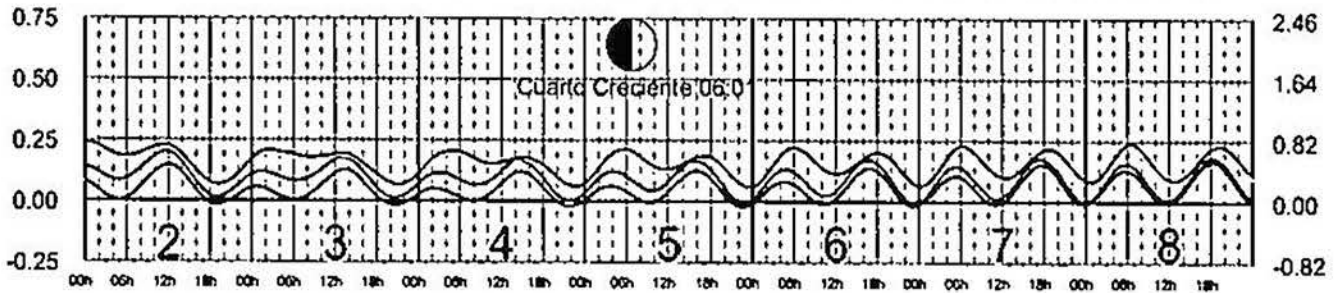
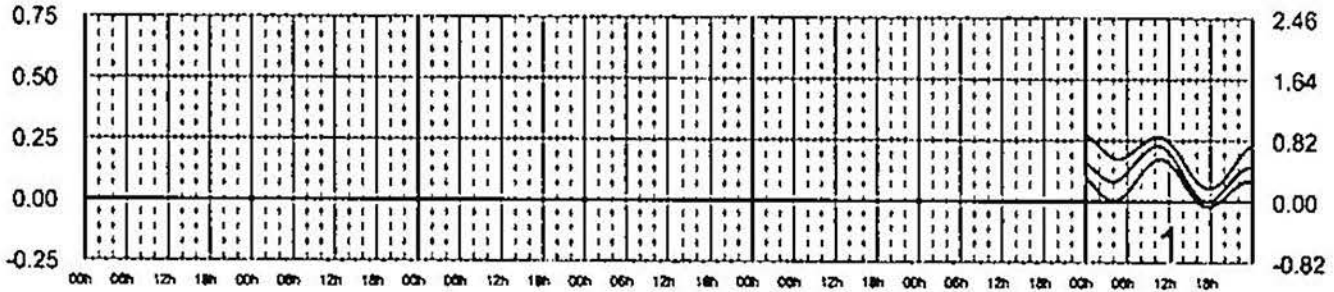
# ABRIL, 2006

Hora del Meridiano 90(\*W)  
 Hora del Meridiano 90(\*W)  
 Hora del Meridiano 90(\*W)

Plano de Referencia NBMI  
 Plano de Referencia NBMI  
 Plano de Referencia NBMI

I. MUJERES, Q. ROO ———  
 COZUMEL, Q. ROO ———  
 MAHAHUAL, Q. ROO ———

METROS      DOMINGO      LUNES      MARTES      MIERCOLES      JUEVES      VIERNES      SABADO      PIES



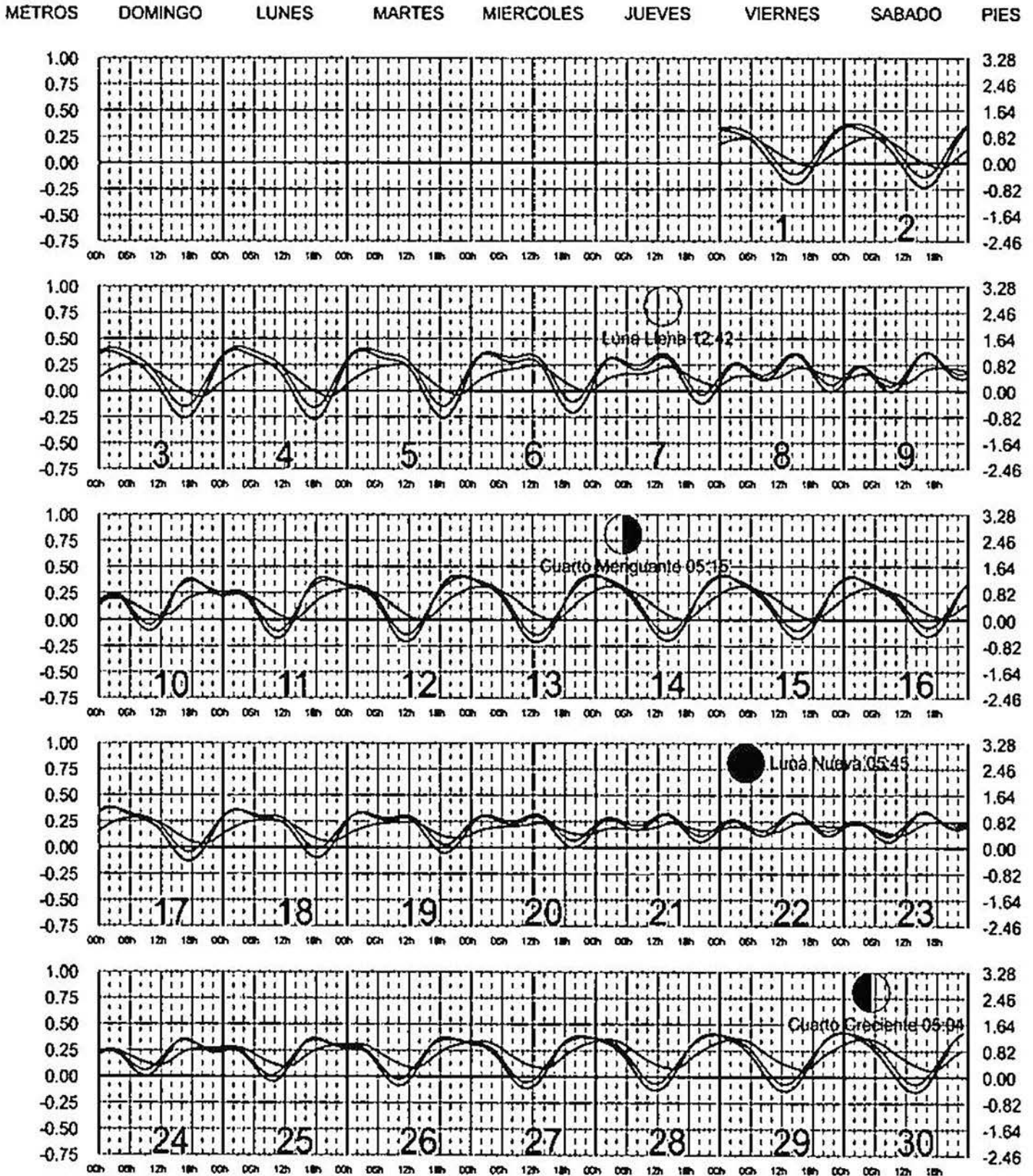


# SEPTIEMBRE, 2006

Hora del Meridiano 90(\*W)  
 Hora del Meridiano 90(\*W)  
 Hora del Meridiano 90(\*W)

Plano de Referencia NBM  
 Plano de Referencia NBM  
 Plano de Referencia NBM

ALTAMIRA, TAMPS. ———  
 LA PESCA, TAMPS. ———  
 CD. MADERO, TAMPS. ———



Luna Llena 12:42

Quarto Menguante 05:15

Luna Nueva 05:45

Quarto Creciente 05:04

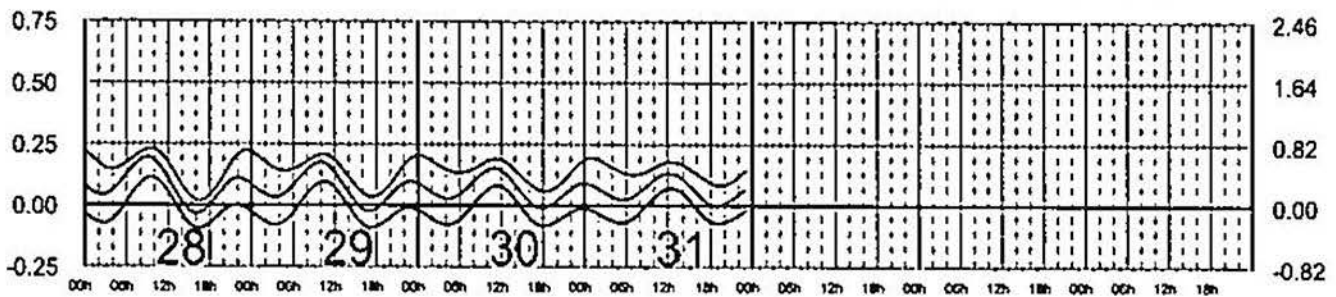
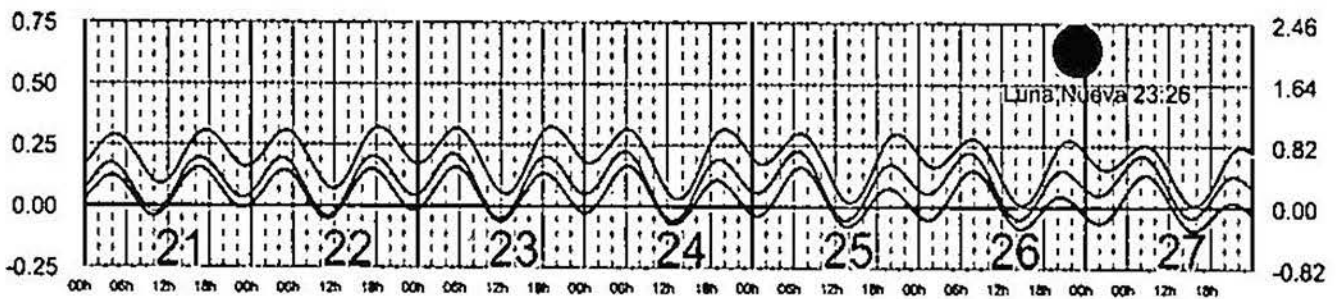
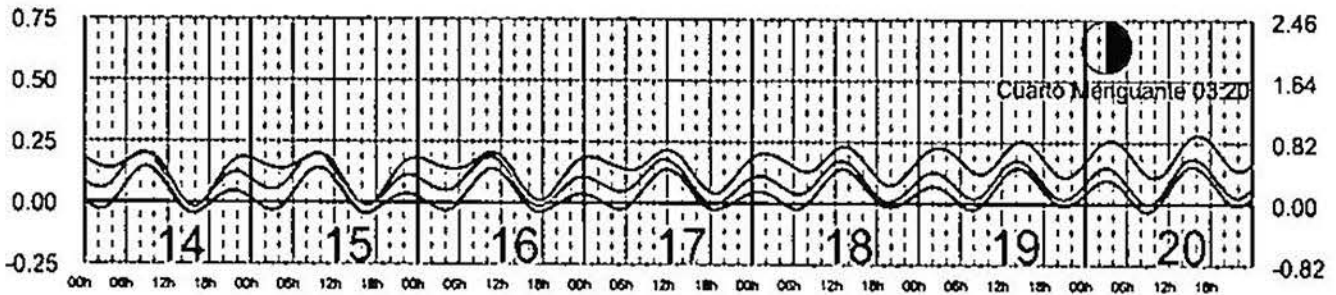
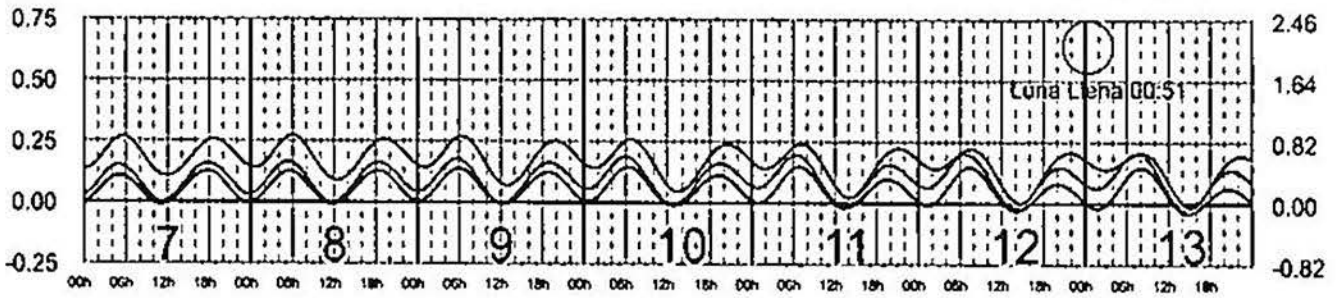
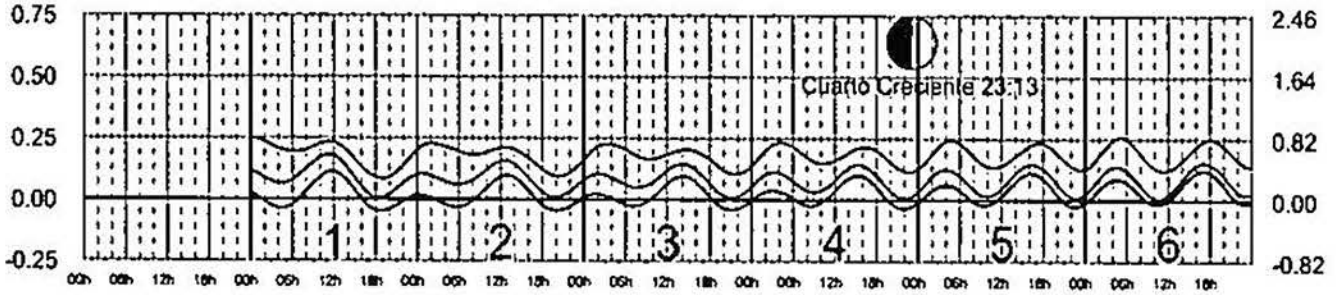
# MAYO, 2006

Hora del Meridiano 90(\*W)  
 Hora del Meridiano 90(\*W)  
 Hora del Meridiano 90(\*W)

Plano de Referencia NBMI  
 Plano de Referencia NBMI  
 Plano de Referencia NBMI

I. MUJERES, Q. ROO ———  
 COZUMEL, Q. ROO ———  
 MAHAHUAL, Q. ROO ———

METROS    DOMINGO    LUNES    MARTES    MIERCOLES    JUEVES    VIERNES    SABADO    PIES








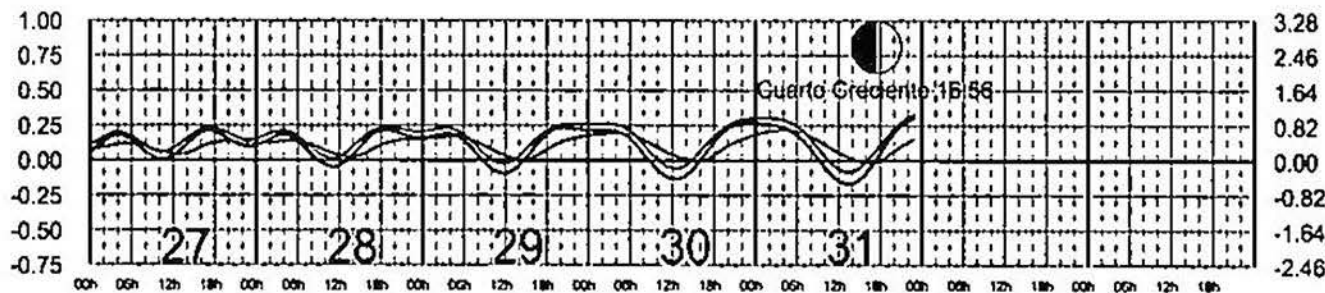
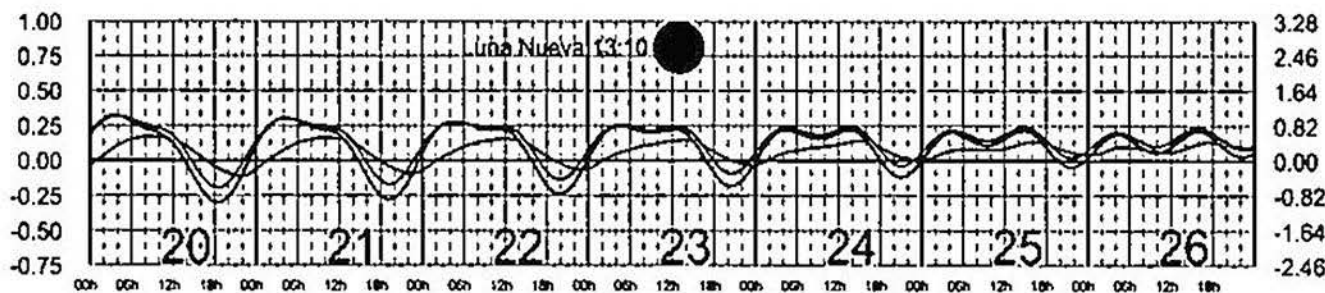
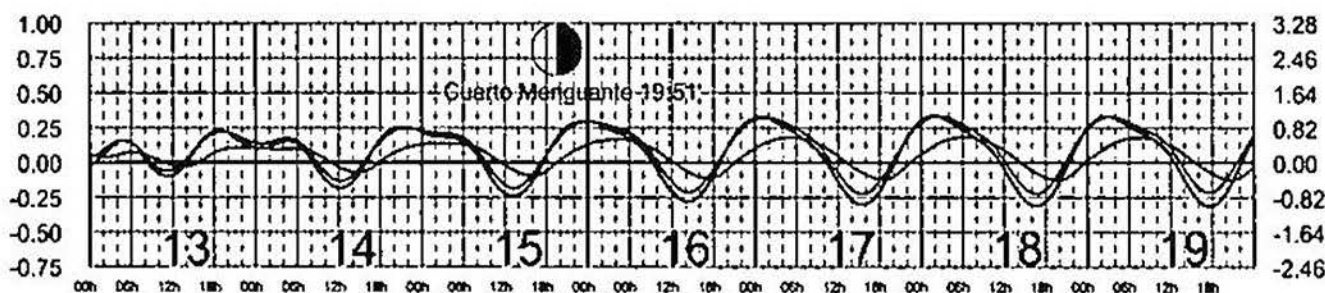
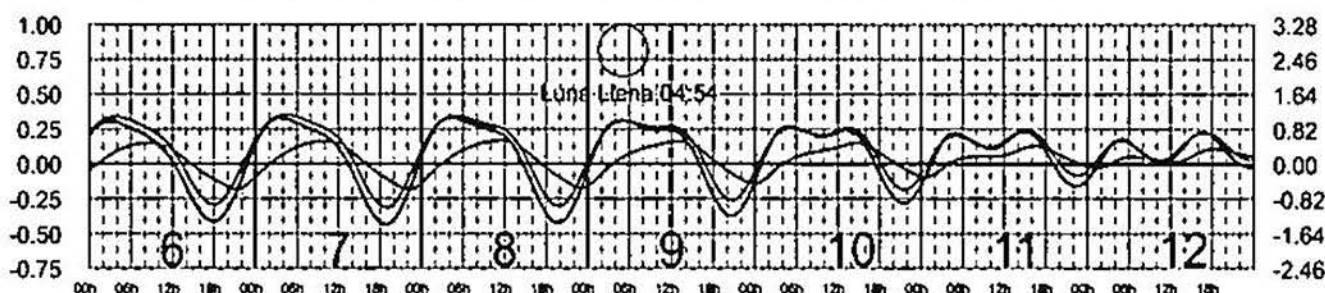
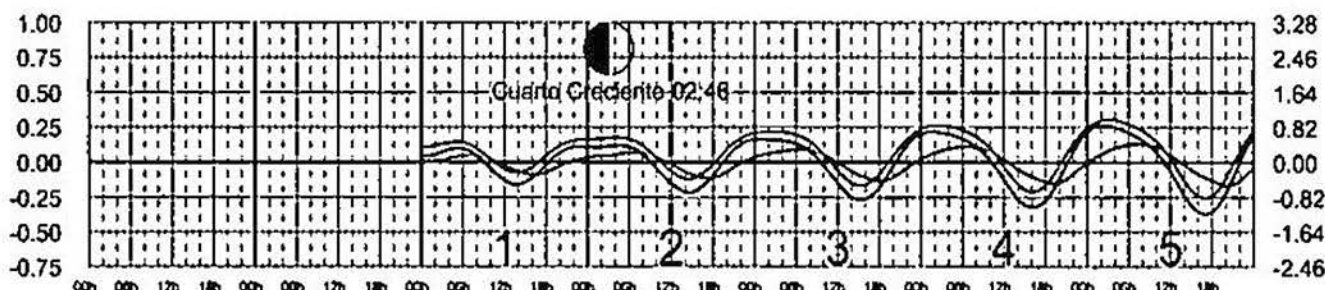
# AGOSTO, 2006

Hora del Meridiano 90(\*W)  
 Hora del Meridiano 90(\*W)  
 Hora del Meridiano 90(\*W)

Plano de Referencia NBM  
 Plano de Referencia NBM  
 Plano de Referencia NBM

ALTAMIRA, TAMP.   
 LA PESCA, TAMP.   
 CD. MADERO, TAMP. 

METROS      DOMINGO      LUNES      MARTES      MIERCOLES      JUEVES      VIERNES      SABADO      PIES



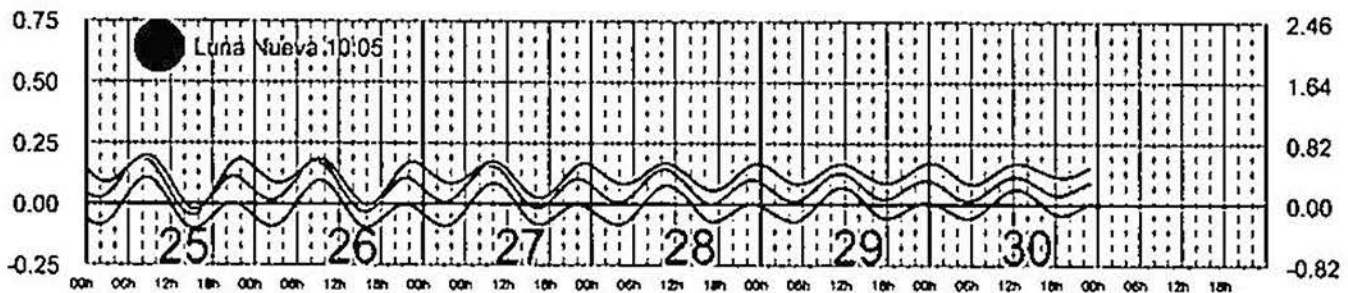
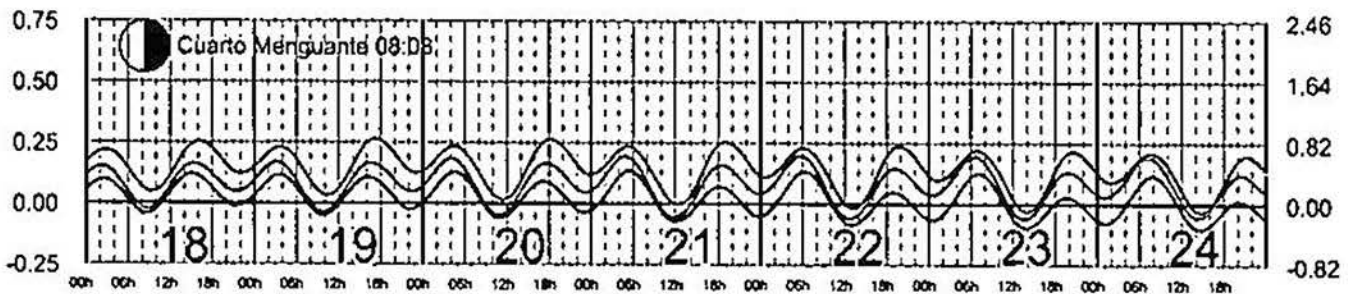
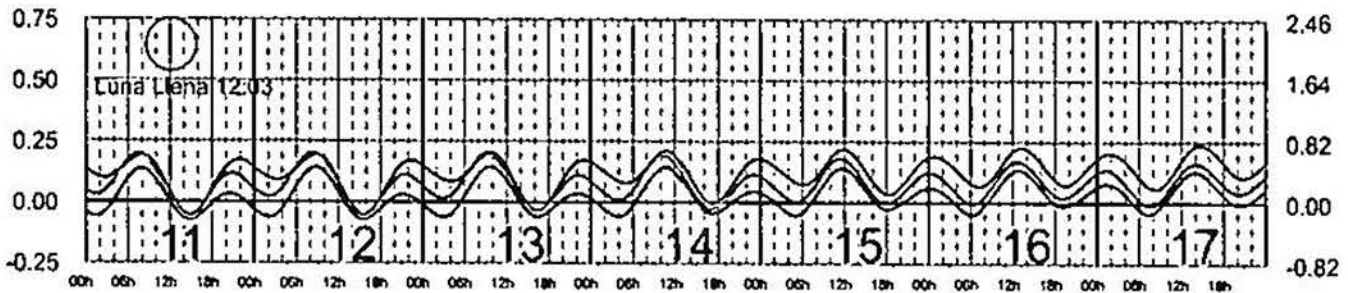
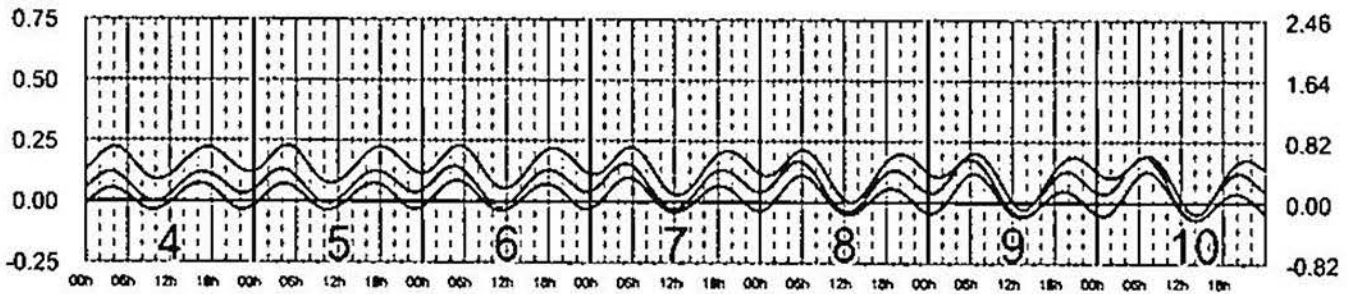
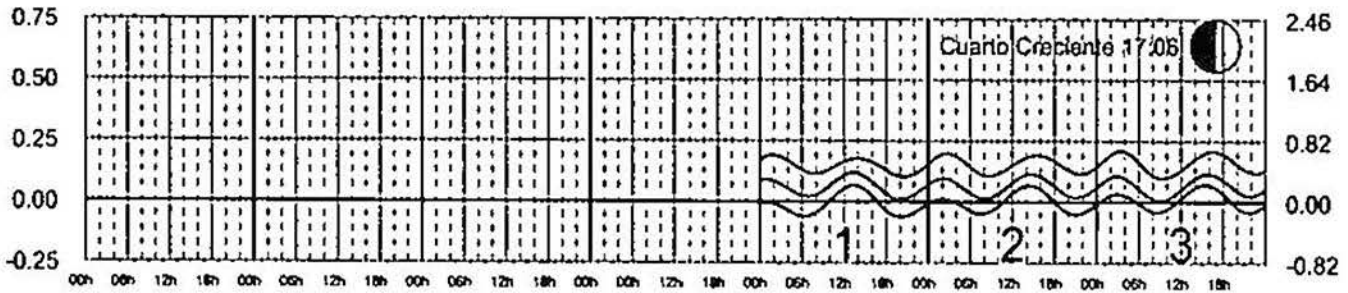
# JUNIO, 2006

Hora del Meridiano 90(\*W)  
 Hora del Meridiano 90(\*W)  
 Hora del Meridiano 90(\*W)

Plano de Referencia NBMI  
 Plano de Referencia NBMI  
 Plano de Referencia NBMI

I. MUJERES, Q. ROO ———  
 COZUMEL, Q. ROO ———  
 MAHAHUAL, Q. ROO ———

METROS      DOMINGO      LUNES      MARTES      MIERCOLES      JUEVES      VIERNES      SABADO      PIES






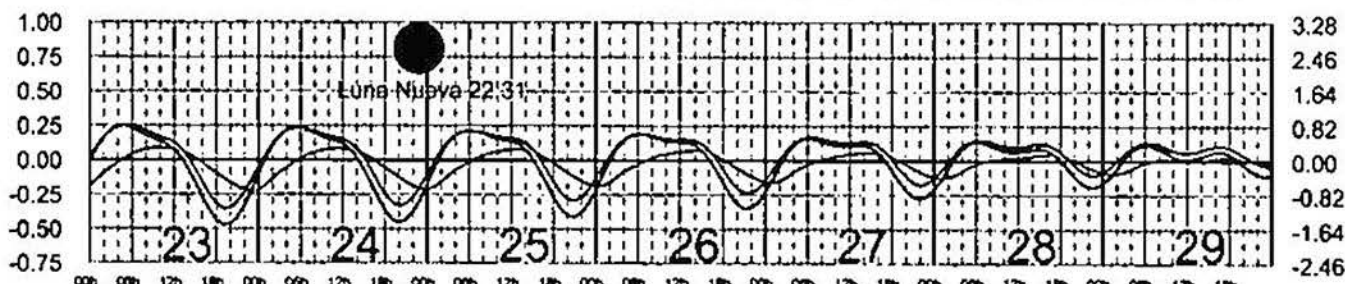
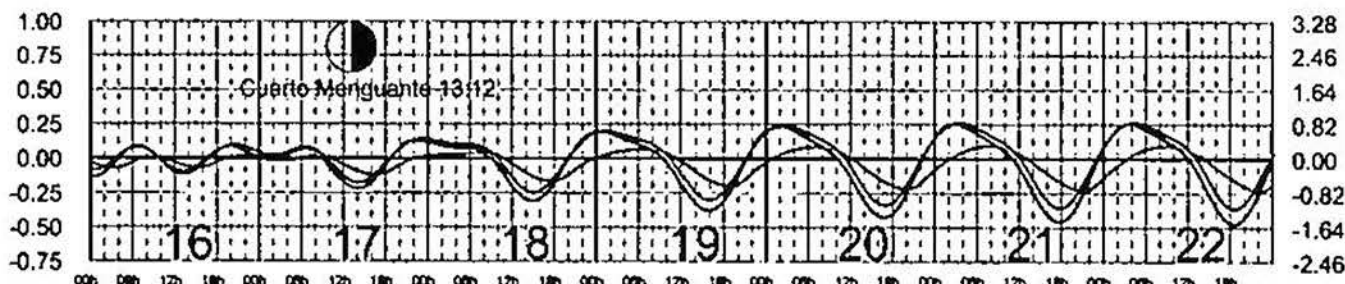
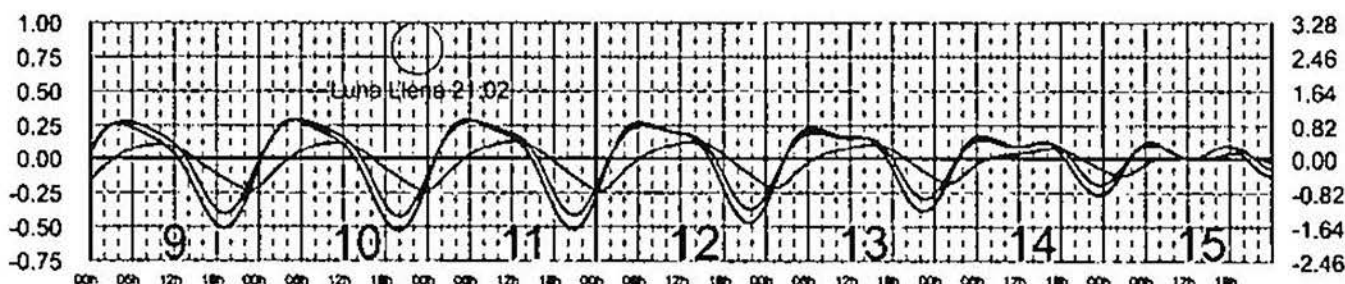
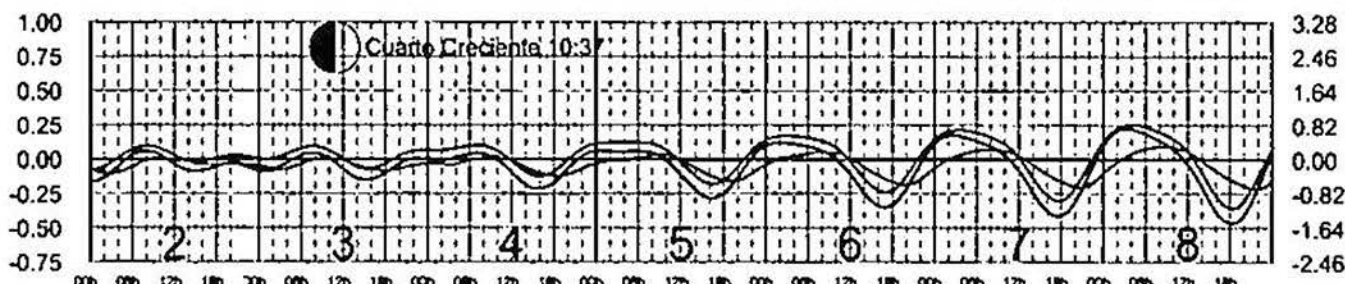
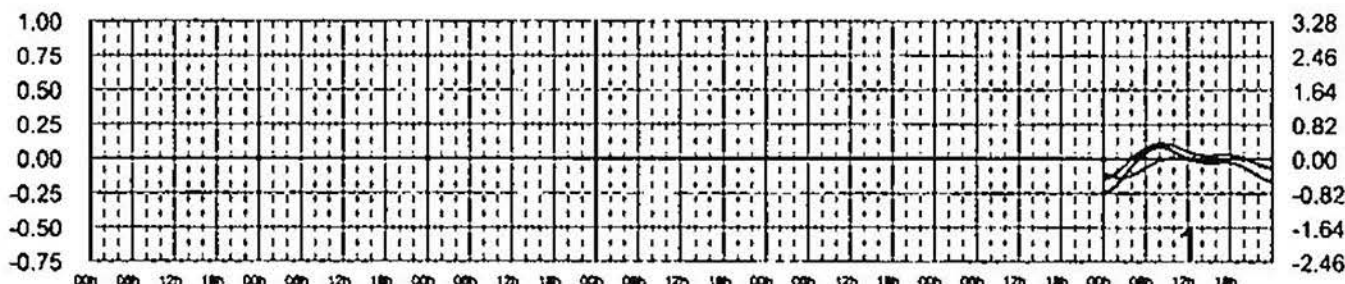
# JULIO, 2006

Hora del Meridiano 90(°W)  
 Hora del Meridiano 90(°W)  
 Hora del Meridiano 90(°W)

Plano de Referencia NBM  
 Plano de Referencia NBM  
 Plano de Referencia NBM

ALTAMIRA, TAMPS. ———  
 LA PESCA, TAMPS. ———  
 CD. MADERO, TAMPS. ———

METROS      DOMINGO      LUNES      MARTES      MIERCOLES      JUEVES      VIERNES      SABADO      PIES




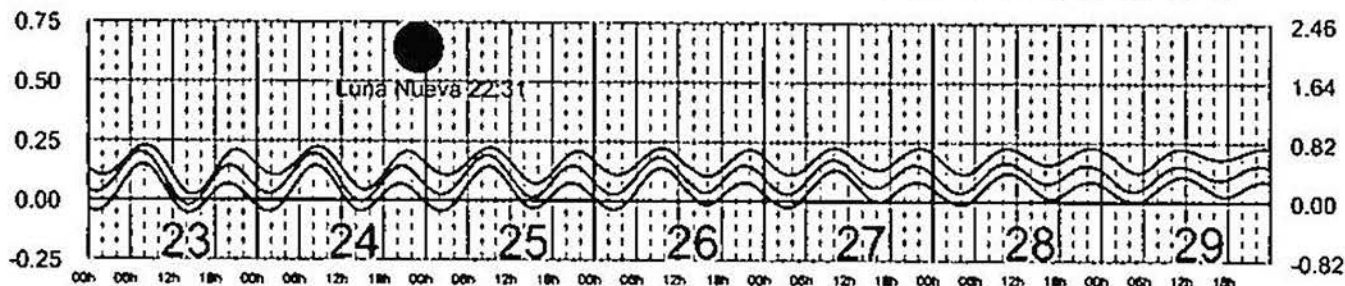
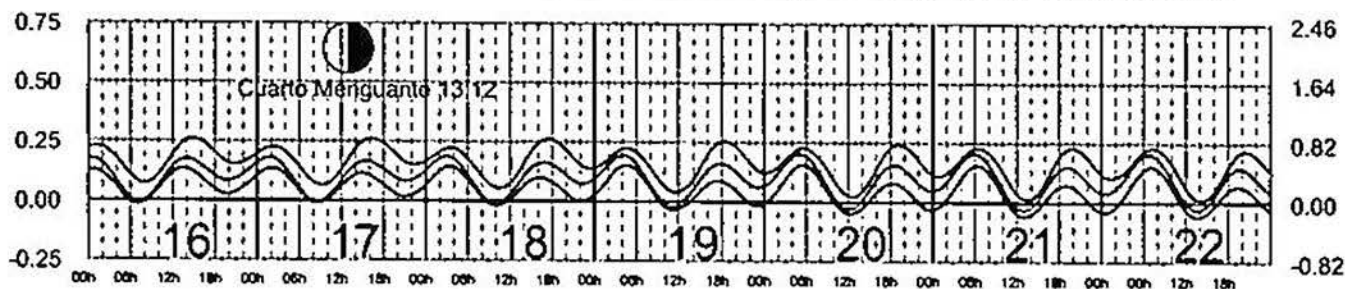
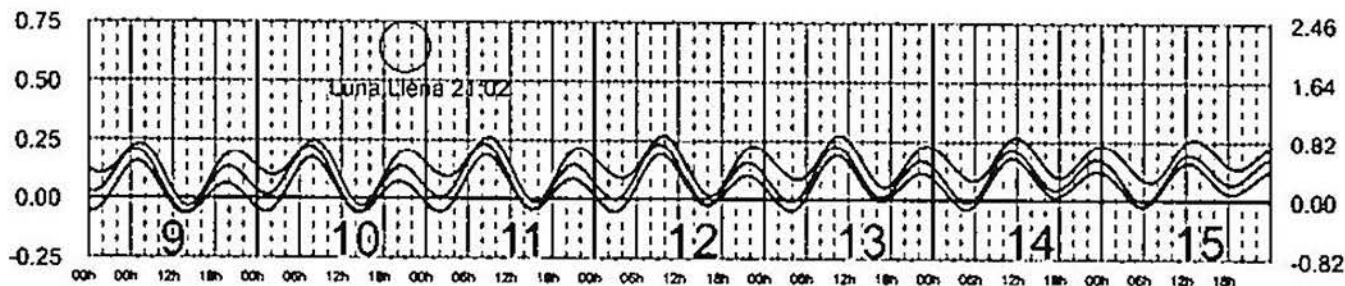
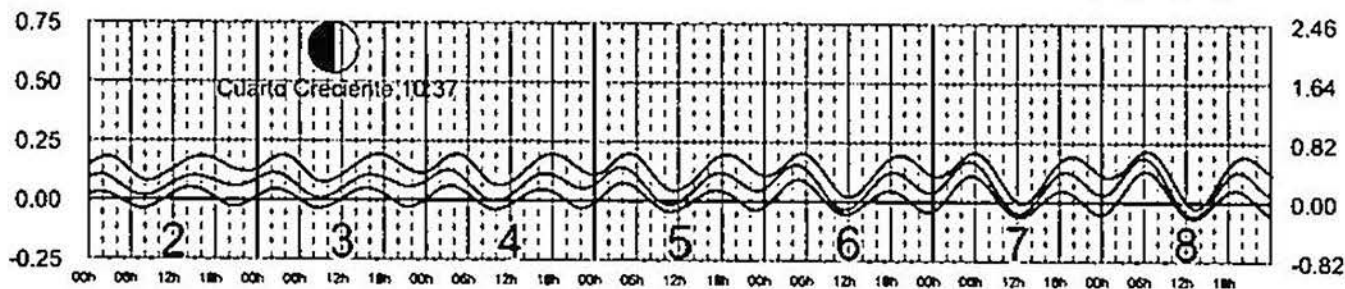

# JULIO, 2006

Hora del Meridiano 90(\*W)  
 Hora del Meridiano 90(\*W)  
 Hora del Meridiano 90(\*W)

Plano de Referencia NBMI  
 Plano de Referencia NBMI  
 Plano de Referencia NBMI

I. MUJERES, Q. ROO ———  
 COZUMEL, Q. ROO ———  
 MAHAHUAL, Q. ROO ———

METROS      DOMINGO      LUNES      MARTES      MIERCOLES      JUEVES      VIERNES      SABADO      PIES





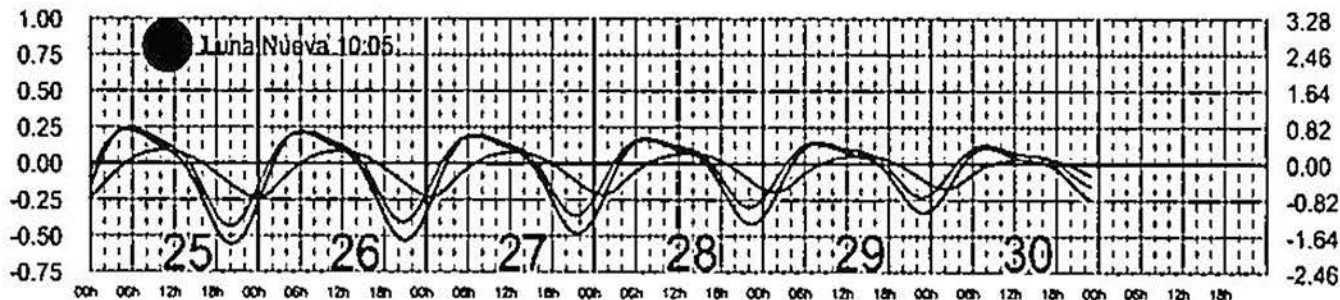
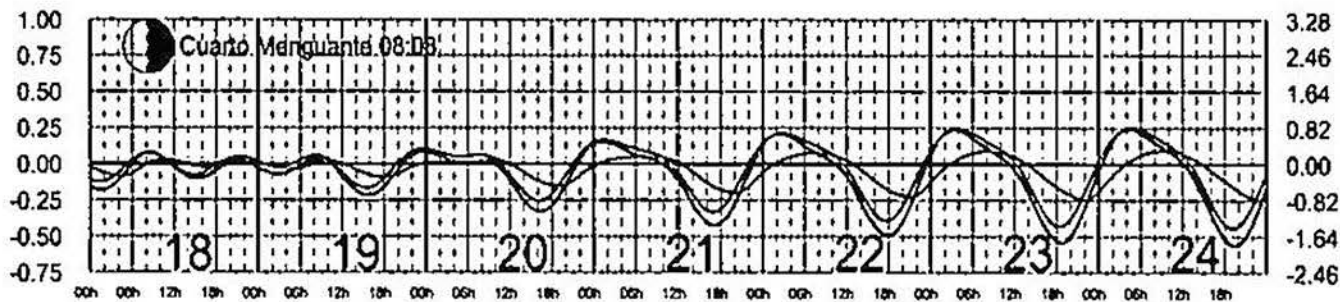
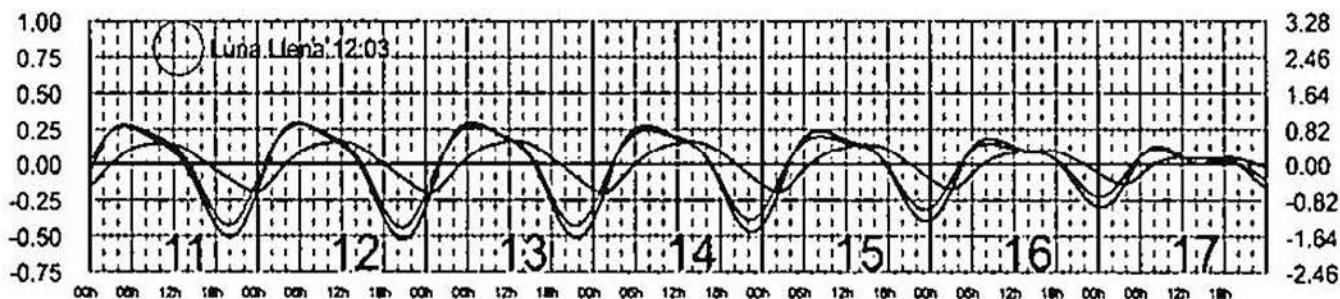
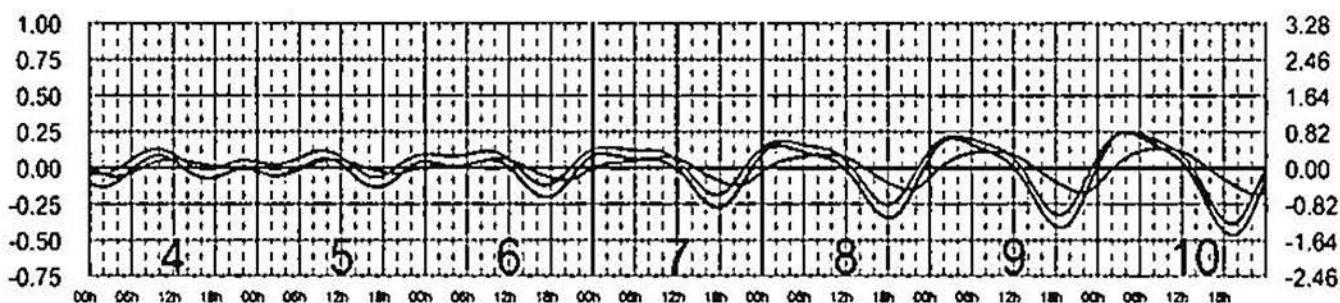
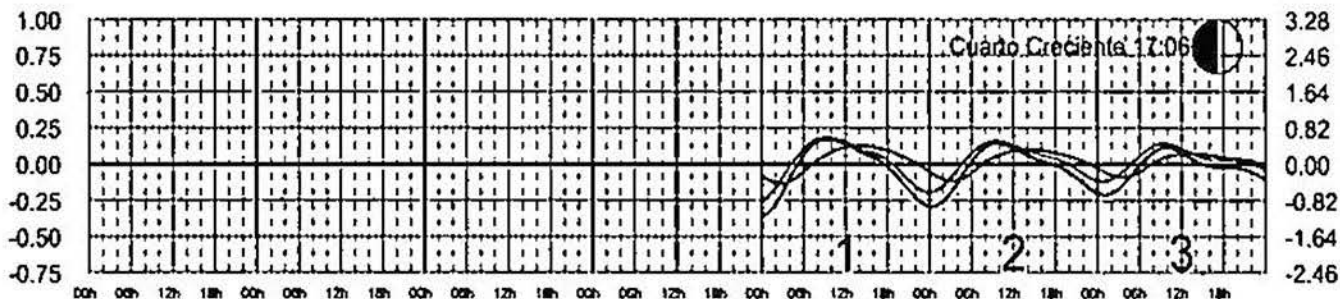
# JUNIO, 2006

Hora del Meridiano 90(\*W)  
 Hora del Meridiano 90(\*W)  
 Hora del Meridiano 90(\*W)

Plano de Referencia NBM  
 Plano de Referencia NBM  
 Plano de Referencia NBM

ALTAMIRA, TAMPS. ———  
 LA PESCA, TAMPS. ———  
 CD. MADERO, TAMPS. ———

METROS      DOMINGO      LUNES      MARTES      MIERCOLES      JUEVES      VIERNES      SABADO      PIES

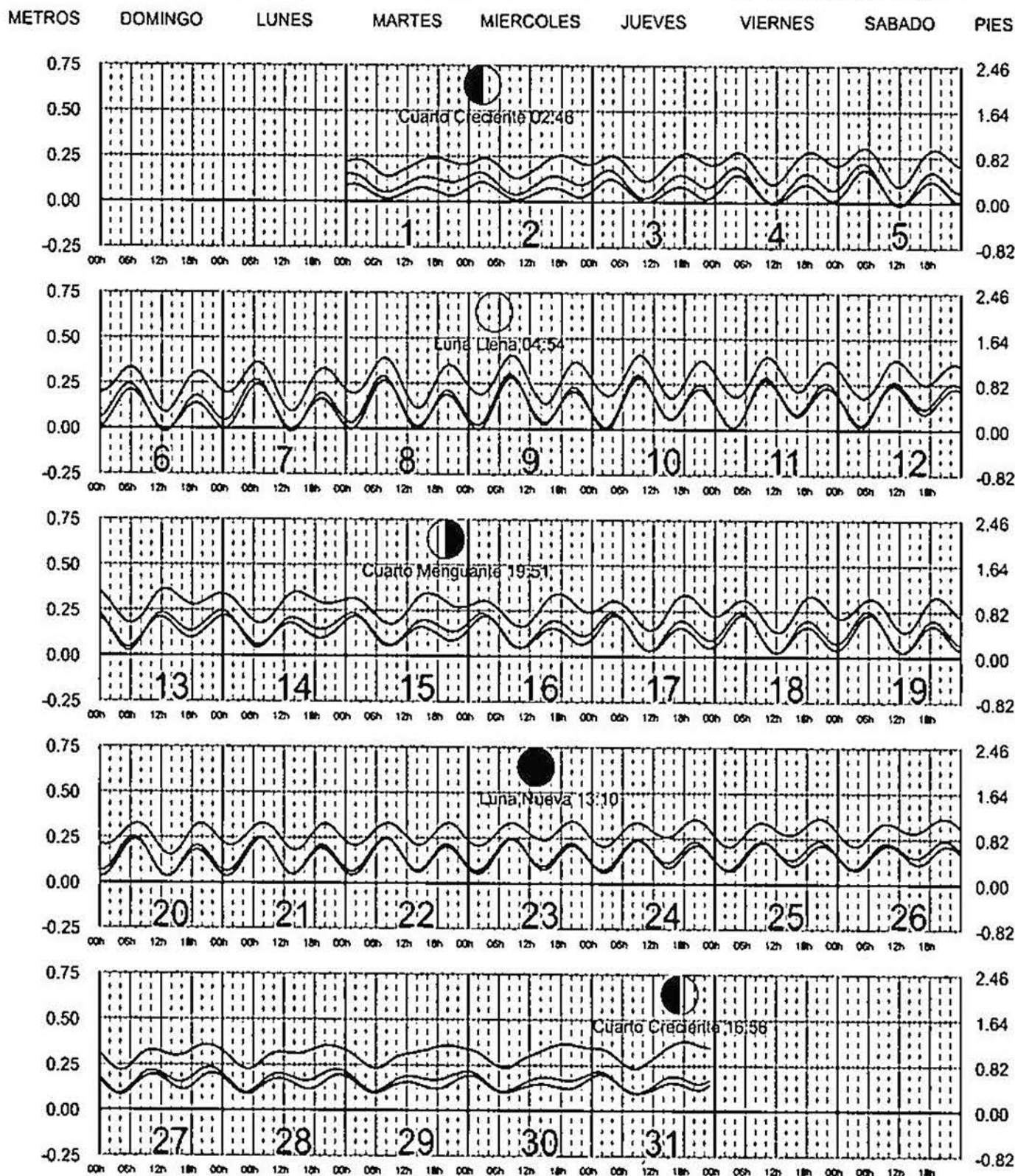


# AGOSTO, 2006

Hora del Meridiano 90(\*W)  
 Hora del Meridiano 90(\*W)  
 Hora del Meridiano 90(\*W)

Plano de Referencia NDMI  
 Plano de Referencia NDMI  
 Plano de Referencia NDMI

I. MUJERES, Q. ROO ———  
 COZUMEL, Q. ROO ———  
 MAHAUAL, Q. ROO ———








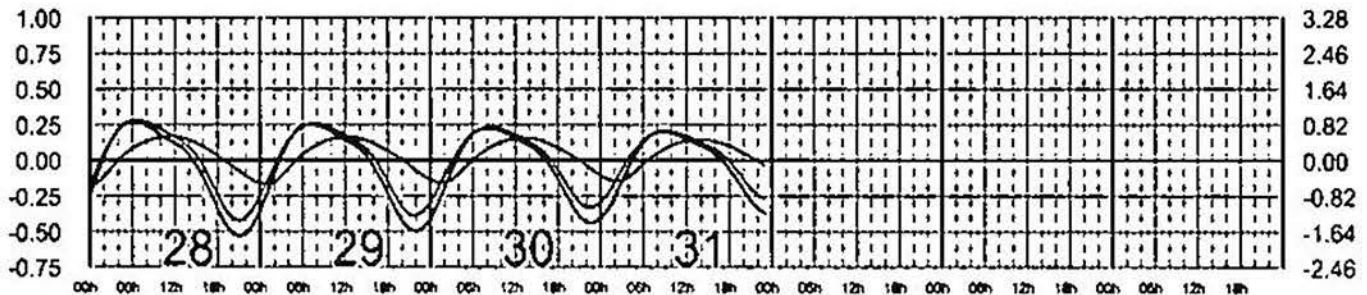
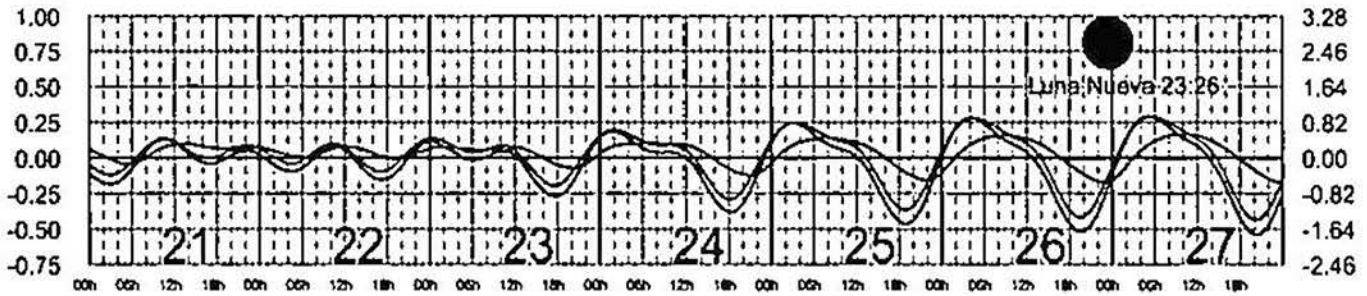
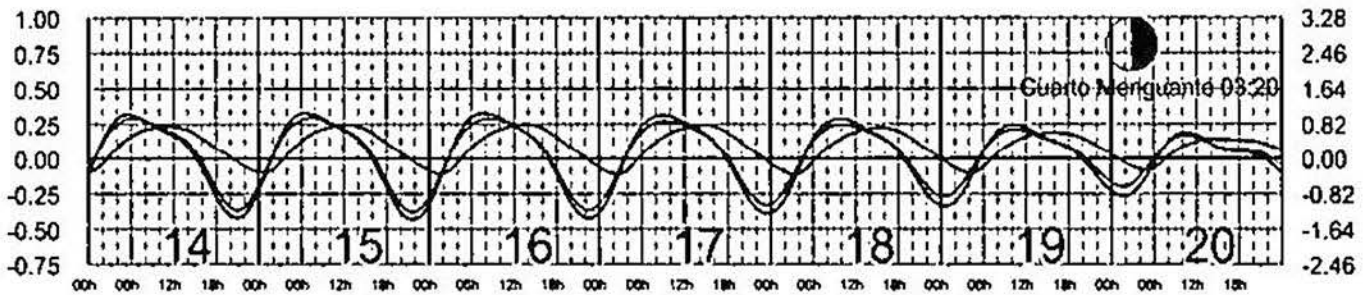
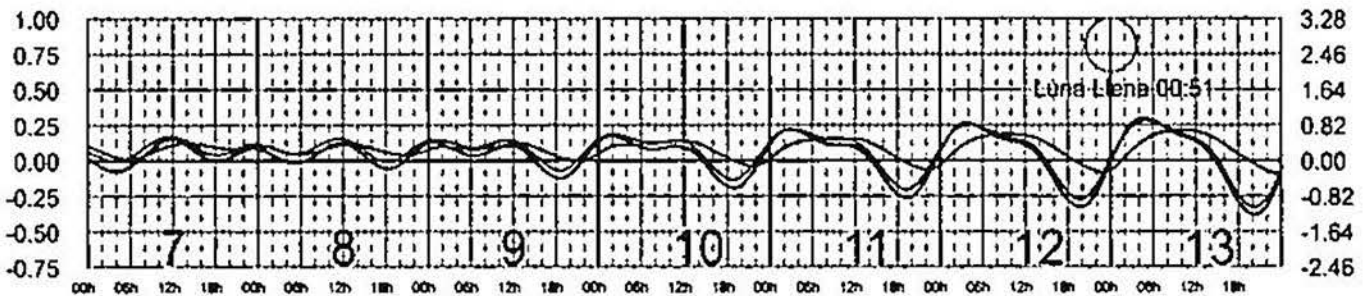
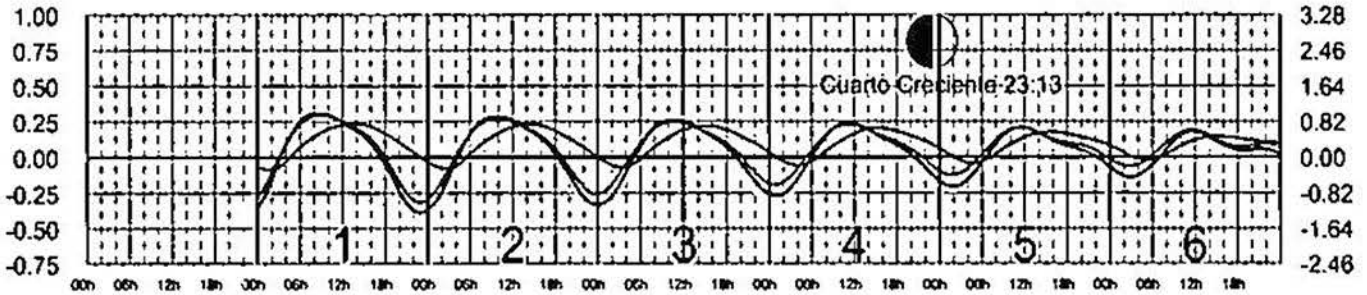
# MAYO, 2006

Hora del Meridiano 90("W)  
 Hora del Meridiano 90("W)  
 Hora del Meridiano 90("W)

Plano de Referencia NBM  
 Plano de Referencia NBM  
 Plano de Referencia NBM

ALTAMIRA, TAMPS.   
 LA PESCA, TAMPS.   
 CD. MADERO, TAMPS. 

METROS      DOMINGO      LUNES      MARTES      MIERCOLES      JUEVES      VIERNES      SABADO      PIES



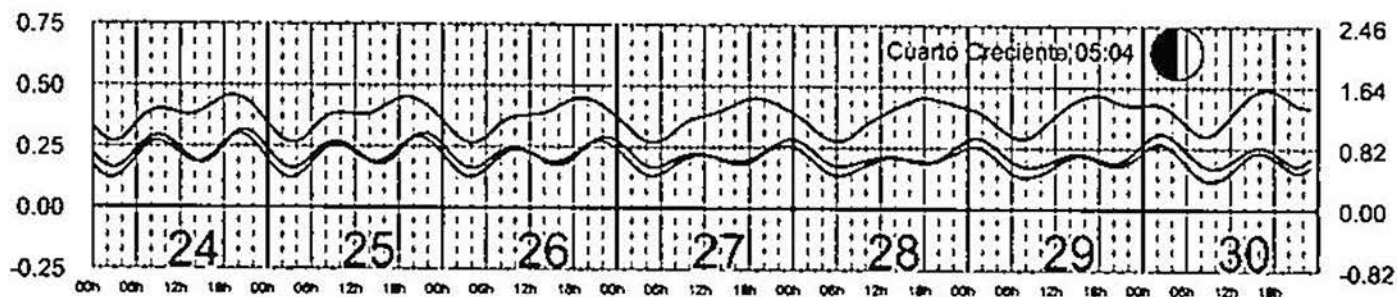
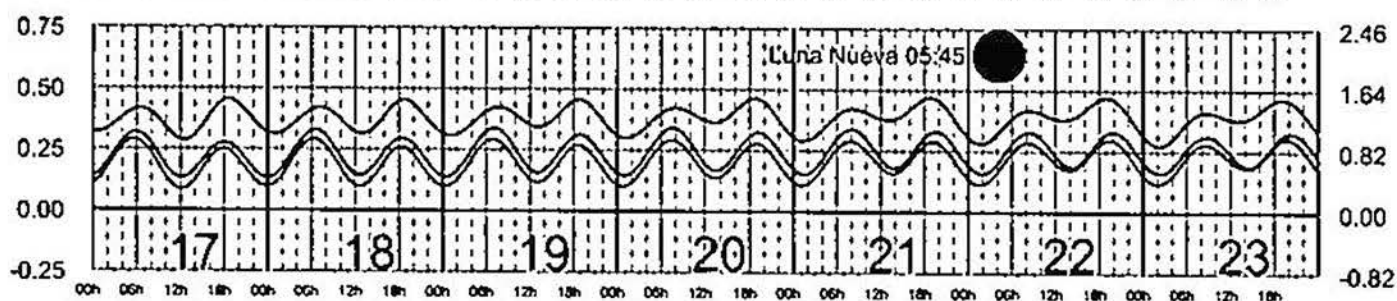
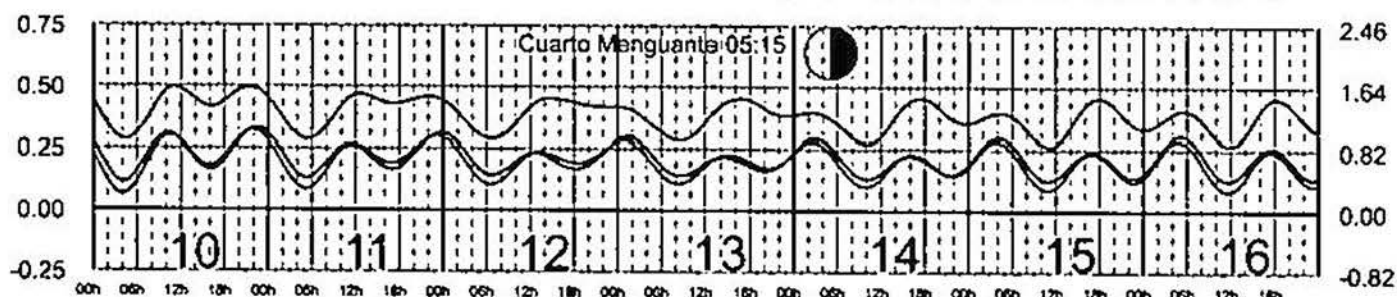
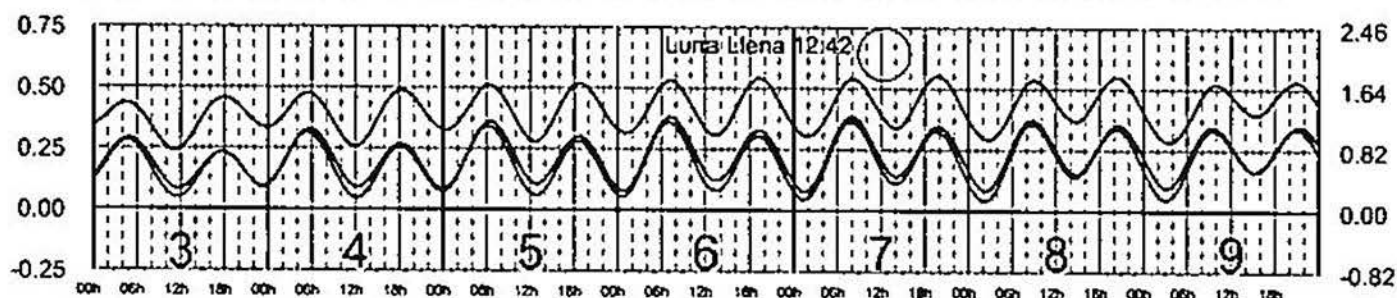

# SEPTIEMBRE, 2006

Hora del Meridiano 90(\*W)  
 Hora del Meridiano 90(\*W)  
 Hora del Meridiano 90(\*W)

Plano de Referencia NBMI  
 Plano de Referencia NBMI  
 Plano de Referencia NBMI

I. MUJERES, Q. ROO ———  
 COZUMEL, Q. ROO ———  
 MAHAHUAL, Q. ROO ———

METROS      DOMINGO      LUNES      MARTES      MIERCOLES      JUEVES      VIERNES      SABADO      PIES






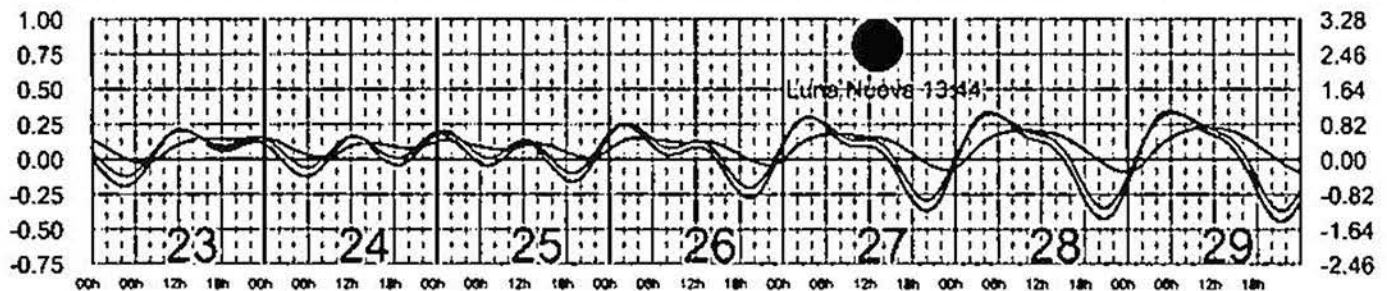
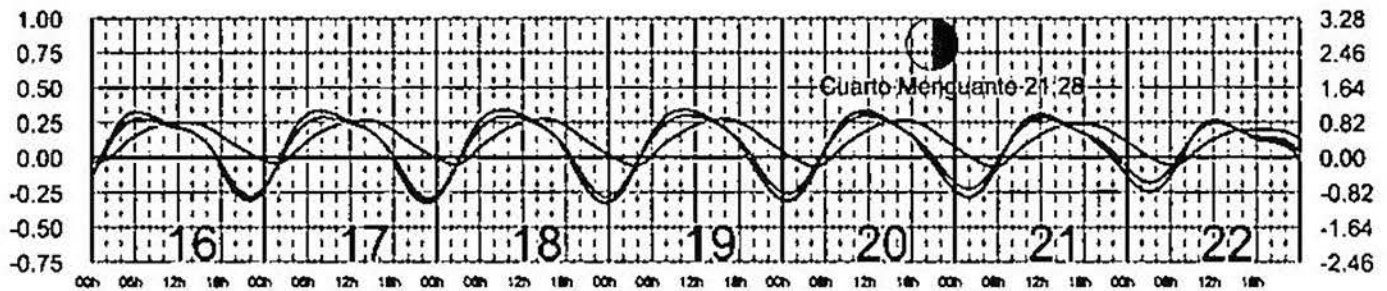
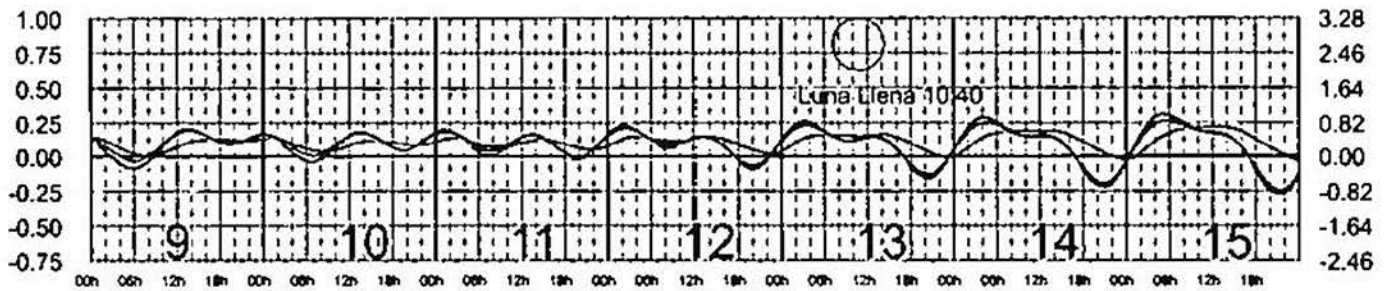
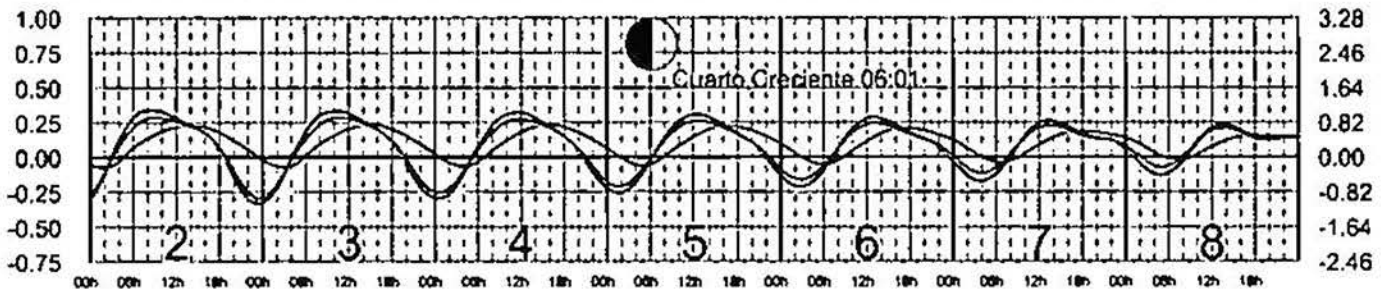

# ABRIL, 2006

Hora del Meridiano 90(\*W)  
 Hora del Meridiano 90(\*W)  
 Hora del Meridiano 90(\*W)

Plano de Referencia NBM  
 Plano de Referencia NBM  
 Plano de Referencia NBM

ALTAMIRA, TAMPS. ———  
 LA PESCA, TAMPS. ———  
 CD. MADERO, TAMPS. ———

METROS      DOMINGO      LUNES      MARTES      MIERCOLES      JUEVES      VIERNES      SABADO      PIES



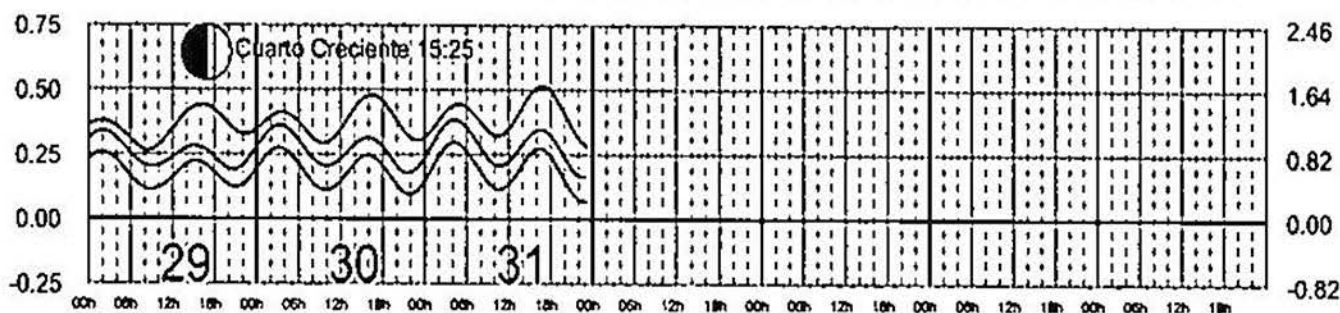
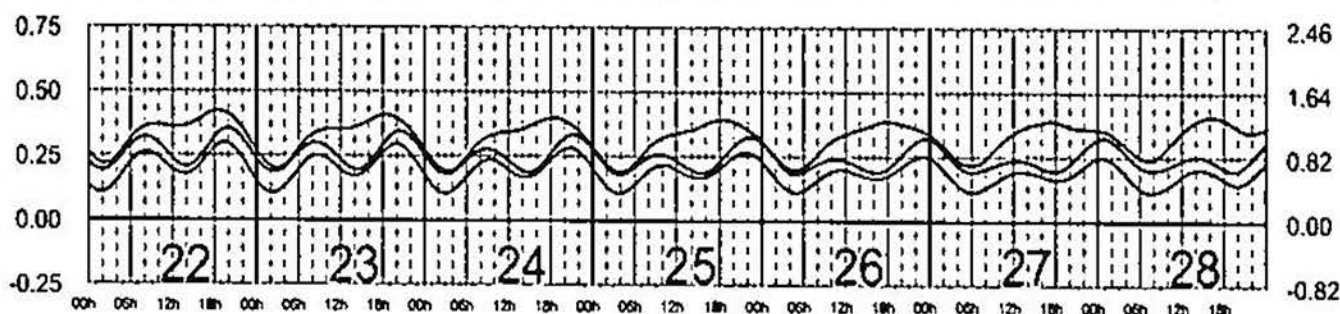
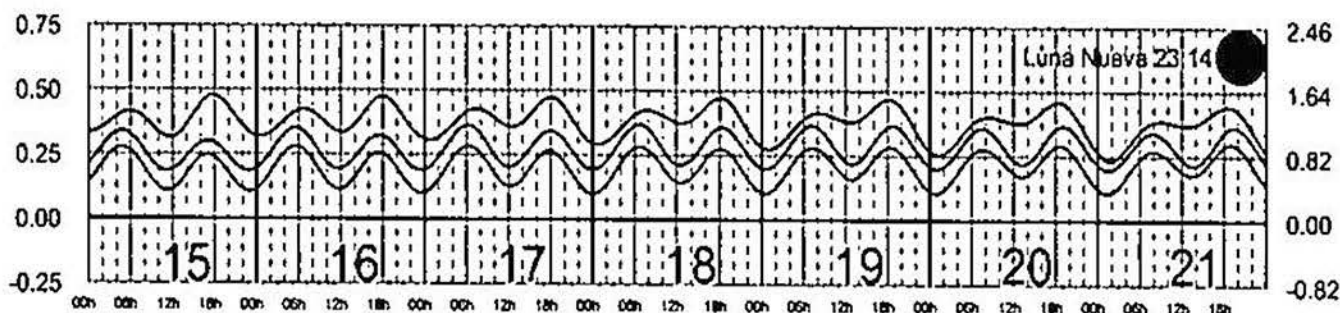
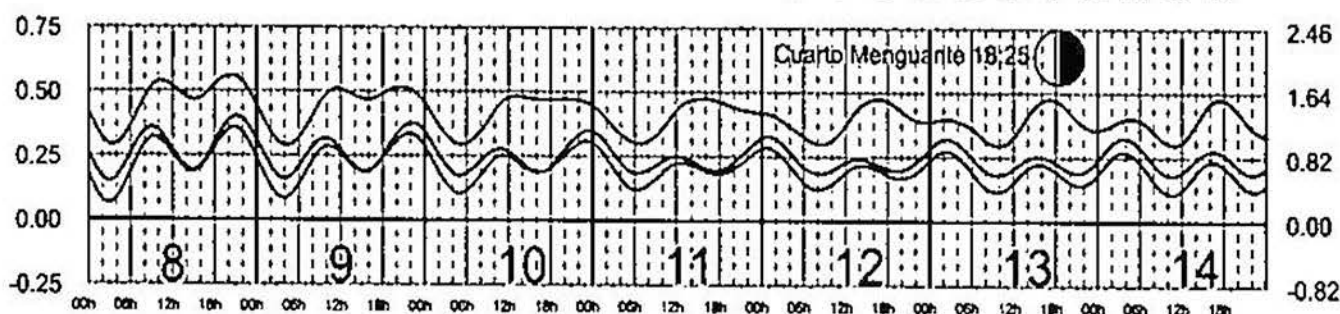
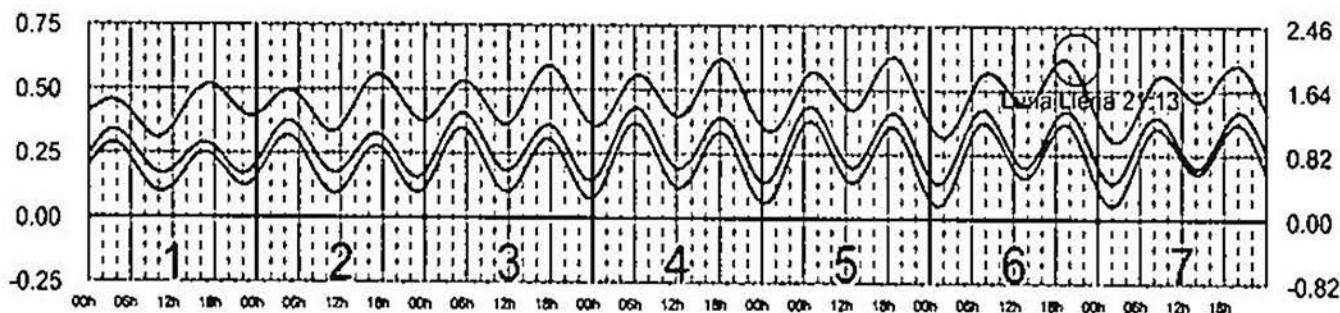
# OCTUBRE, 2006

Hora del Meridiano 90(\*W)  
 Hora del Meridiano 90(\*W)  
 Hora del Meridiano 90(\*W)

Plano de Referencia NBMI  
 Plano de Referencia NBMI  
 Plano de Referencia NBMI

I. MUJERES, Q. ROO ———  
 COZUMEL, Q. ROO ———  
 MAHAHUAL, Q. ROO ———

METROS      DOMINGO      LUNES      MARTES      MIERCOLES      JUEVES      VIERNES      SABADO      PIES





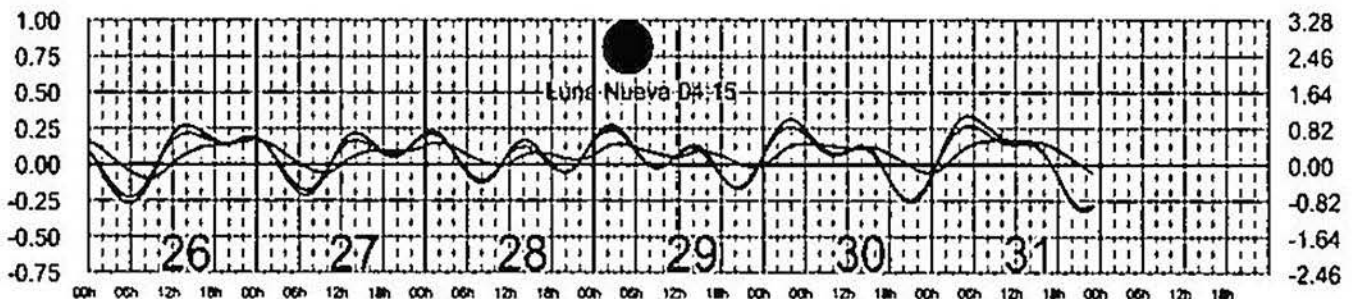
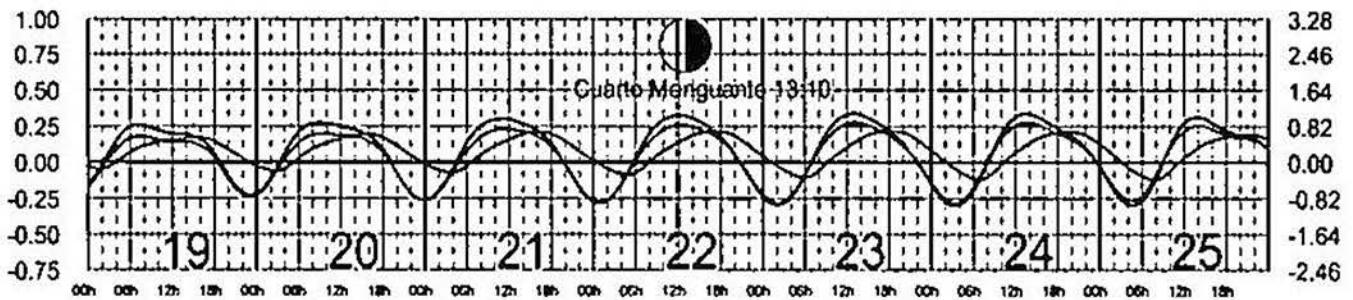
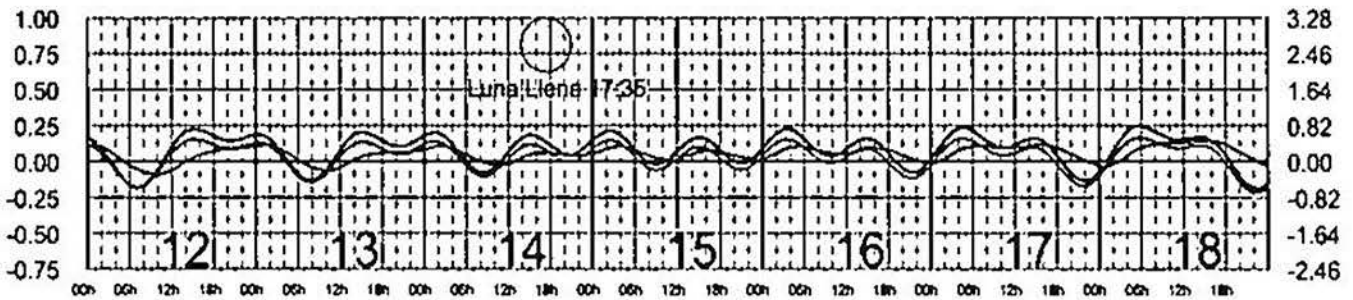
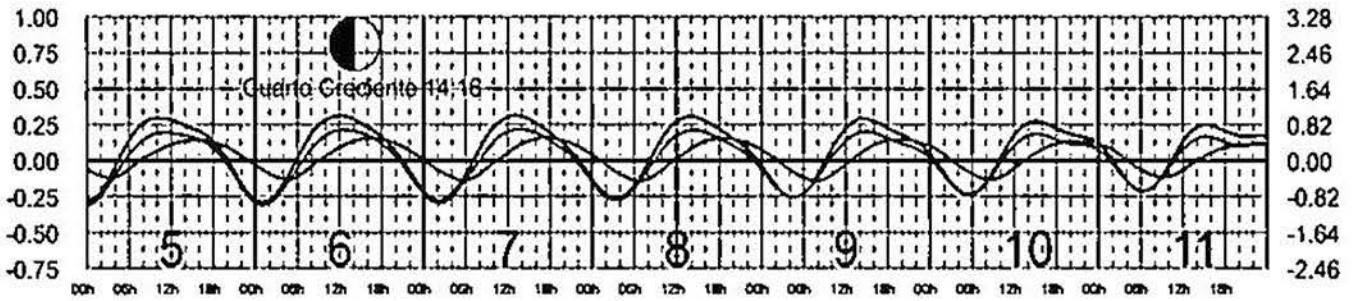
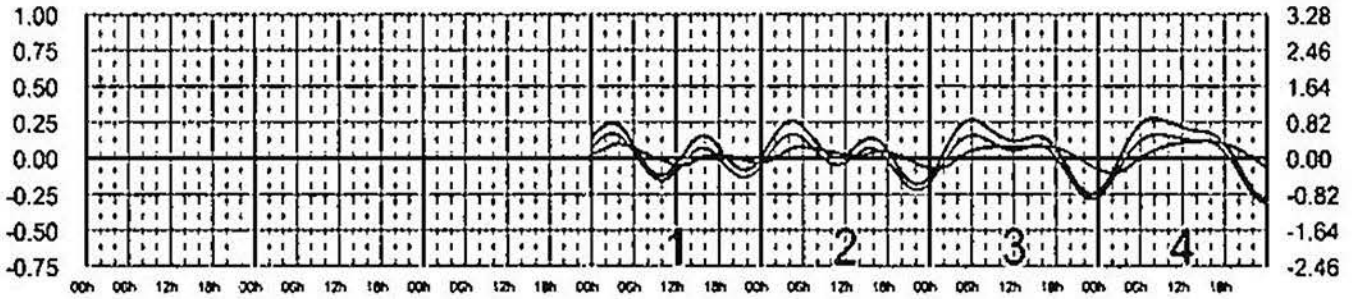
# MARZO, 2006

Hora del Meridiano 90(\*W)  
 Hora del Meridiano 90(\*W)  
 Hora del Meridiano 90(\*W)

Plano de Referencia NBM  
 Plano de Referencia NBM  
 Plano de Referencia NBM

ALTAMIRA, TAMPS. \_\_\_\_\_  
 LA PESCA, TAMPS. \_\_\_\_\_  
 CD. MADERO, TAMPS. \_\_\_\_\_

METROS      DOMINGO      LUNES      MARTES      MIERCOLES      JUEVES      VIERNES      SABADO      PIES



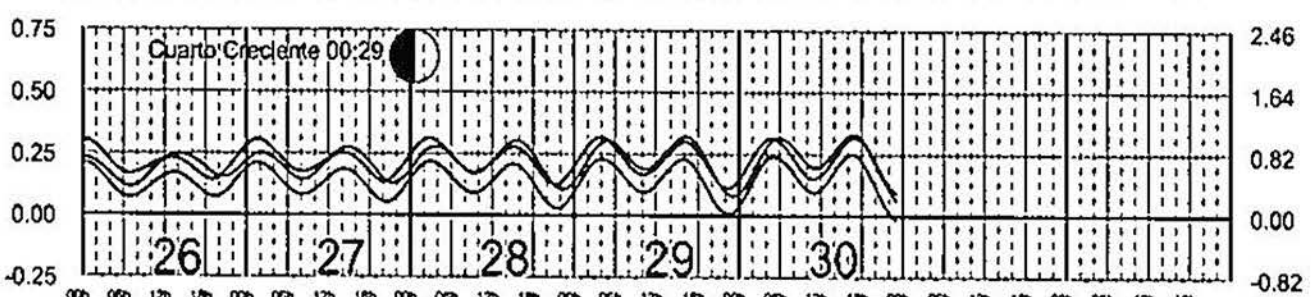
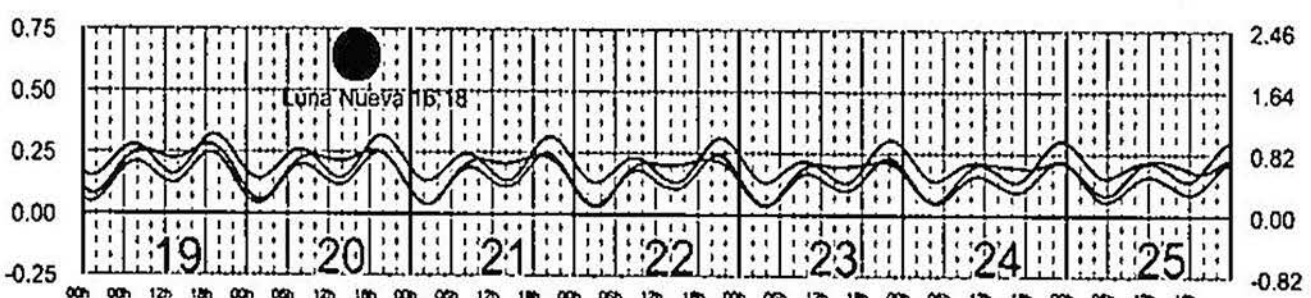
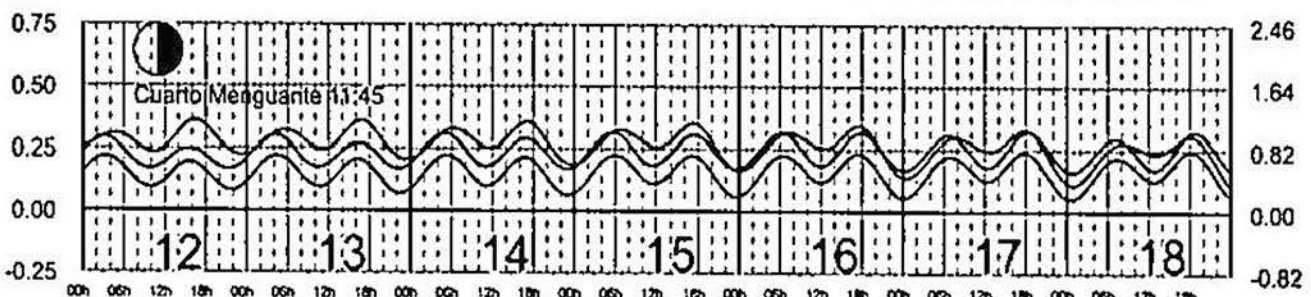
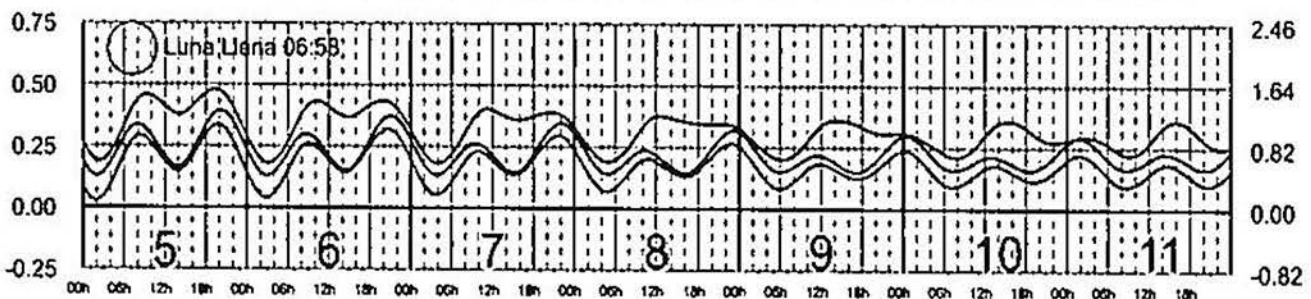
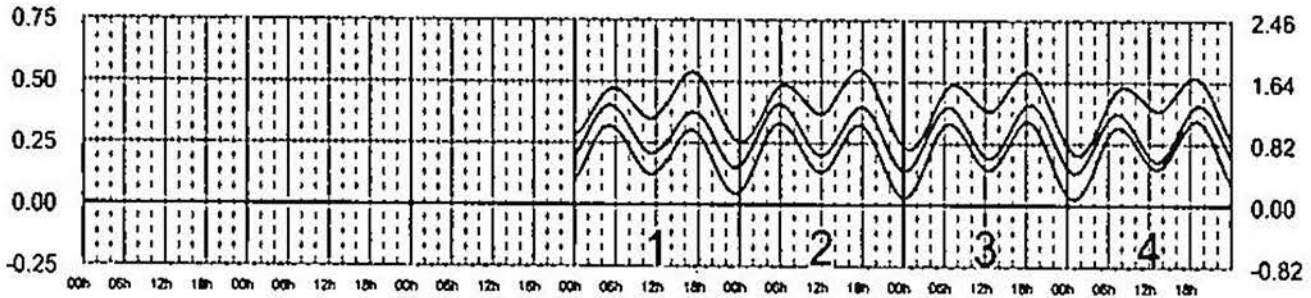
# NOVIEMBRE, 2006

Hora del Meridiano 90(\*W)  
 Hora del Meridiano 90(\*W)  
 Hora del Meridiano 90(\*W)

Plano de Referencia NBM1  
 Plano de Referencia NBM1  
 Plano de Referencia NBM1

I. MUJERES, Q. ROO  
 COZUMEL, Q. ROO  
 MAHAHUAL, Q. ROO

METROS      DOMINGO      LUNES      MARTES      MIERCOLES      JUEVES      VIERNES      SABADO      PIES





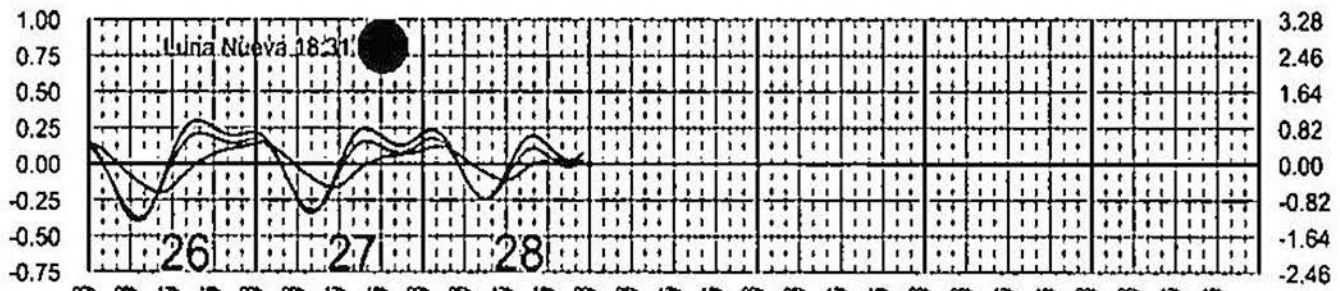
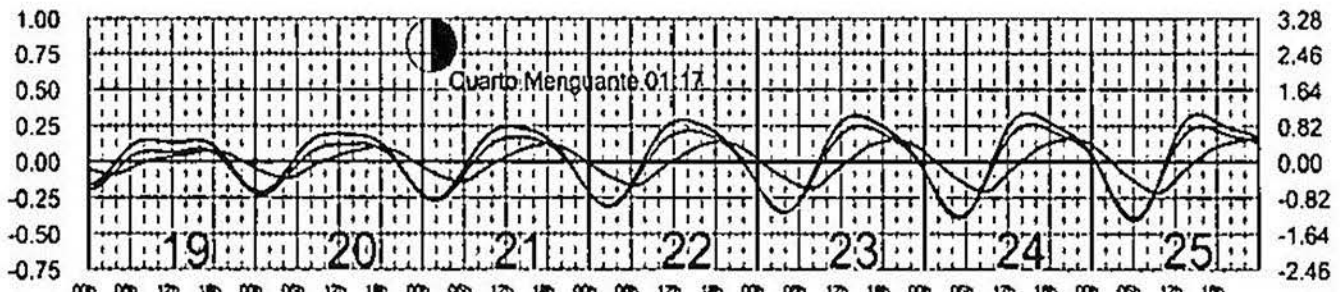
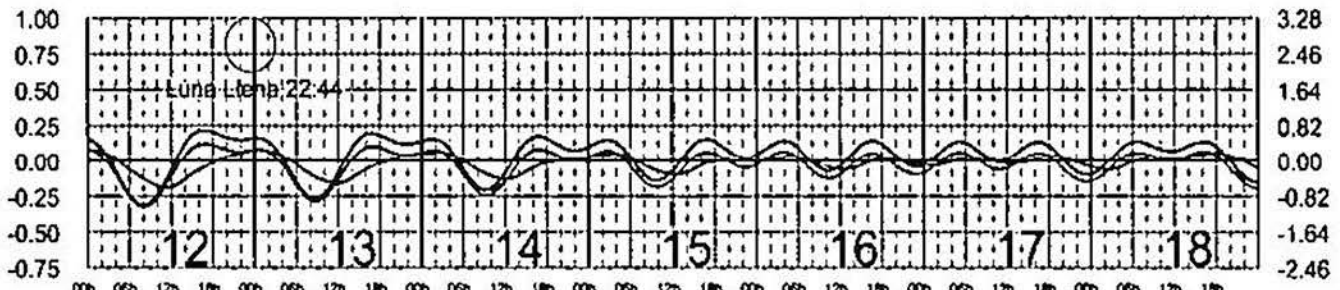
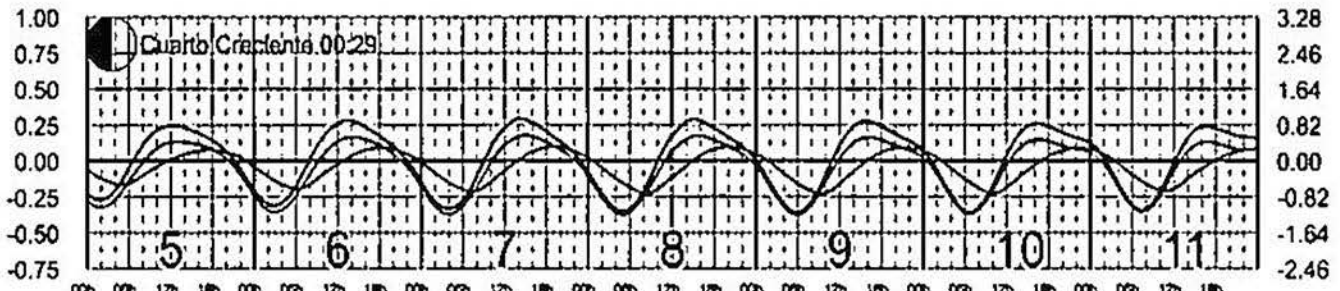
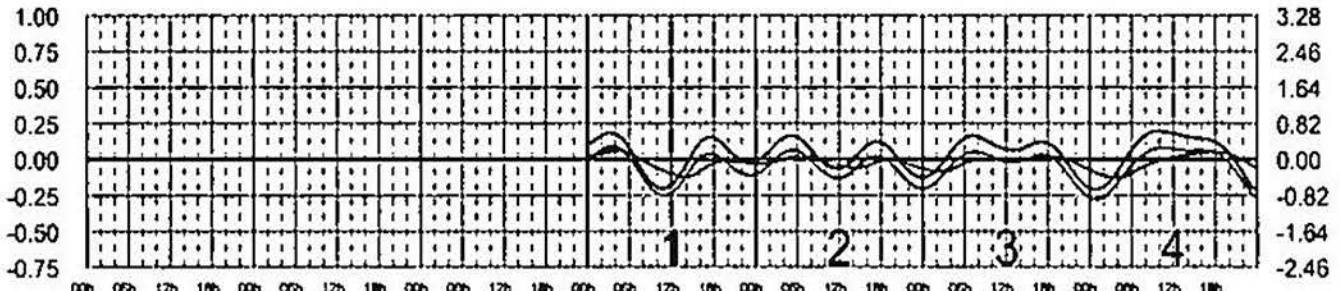
# FEBRERO, 2006

Hora del Meridiano 90(\*W)  
 Hora del Meridiano 90(\*W)  
 Hora del Meridiano 90(\*W)

Plano de Referencia NBM  
 Plano de Referencia NBM  
 Plano de Referencia NBM

ALTAMIRA, TAMPS. ———  
 LA PESCA, TAMPS. ———  
 CD. MADERO, TAMPS. ———

METROS      DOMINGO      LUNES      MARTES      MIERCOLES      JUEVES      VIERNES      SABADO      PIES



# DICIEMBRE, 2006

Hora del Meridiano 90(\*W)

Hora del Meridiano 90(\*W)

Hora del Meridiano 90(\*W)

Plano de Referencia NBM

Plano de Referencia NBM

Plano de Referencia NBM


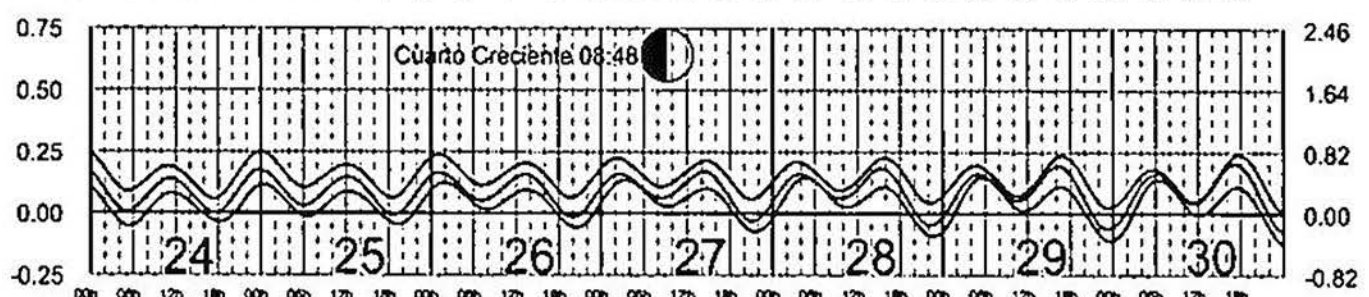
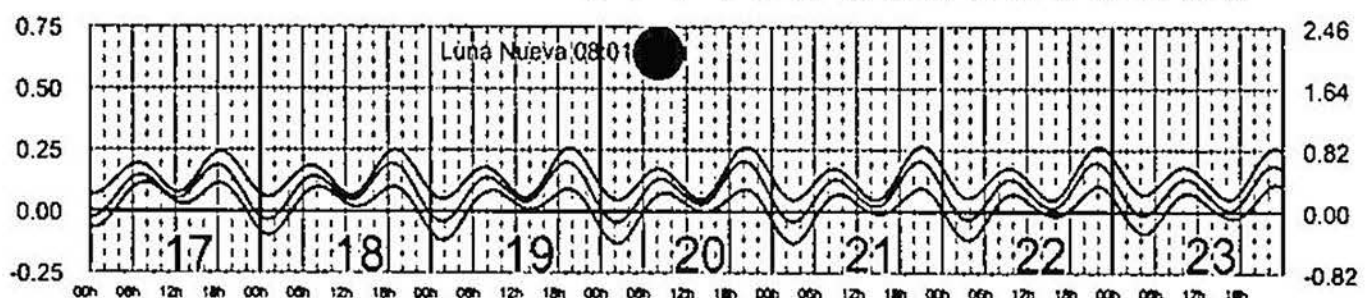
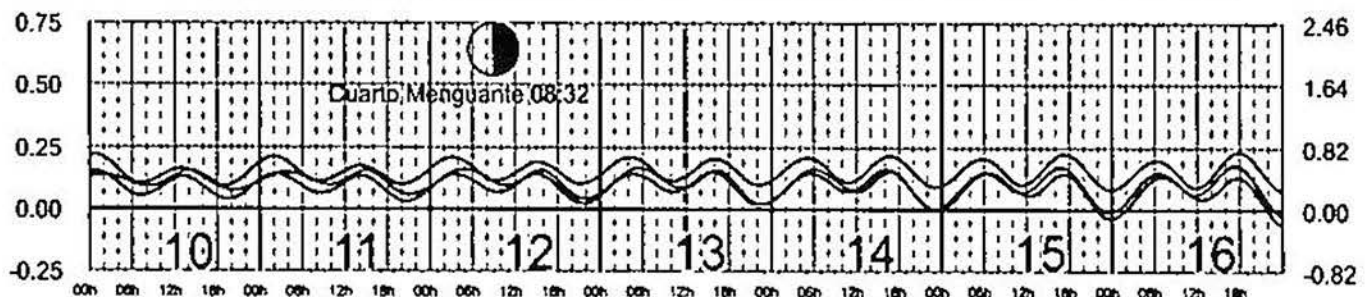
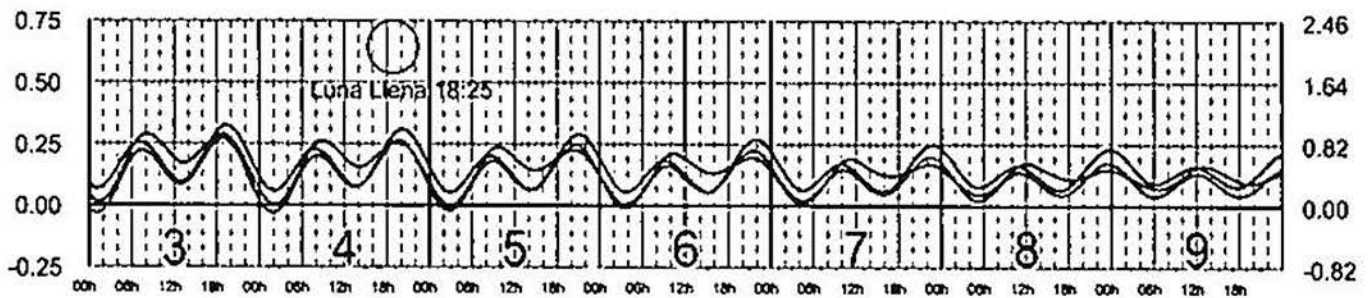
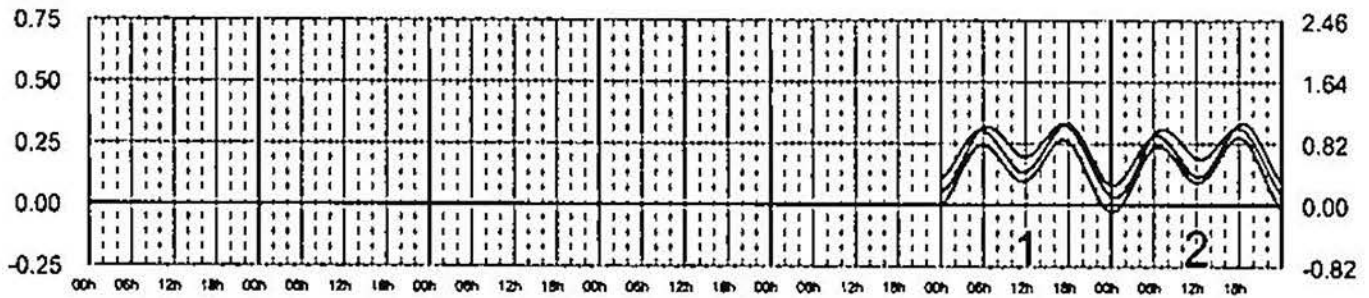
I. MUJERES, Q. ROO

COZUMEL, Q. ROO

MAHAHUAL, Q. ROO



METROS      DOMINGO      LUNES      MARTES      MIERCOLES      JUEVES      VIERNES      SABADO      PIES





VK775  
 C345  
 Ej. 2/2014

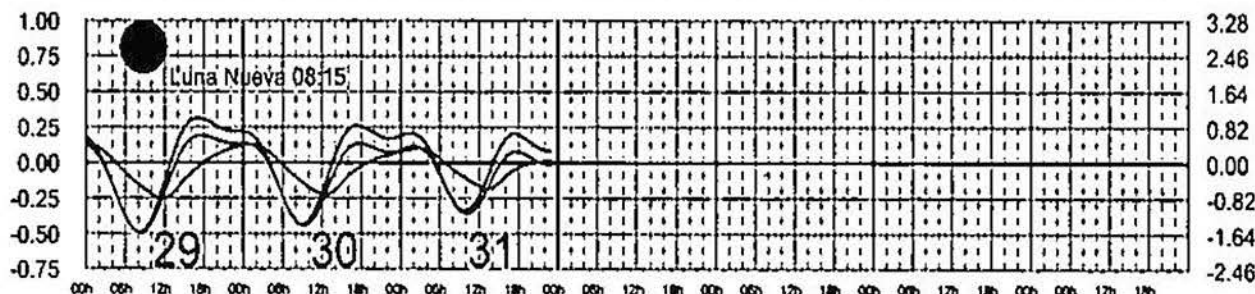
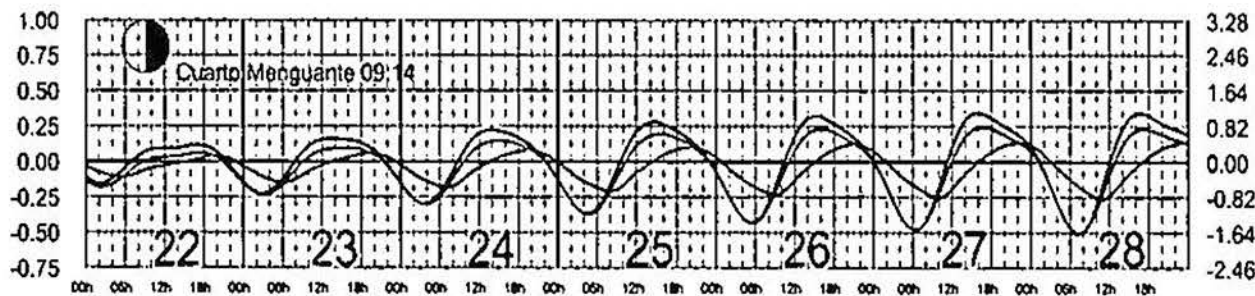
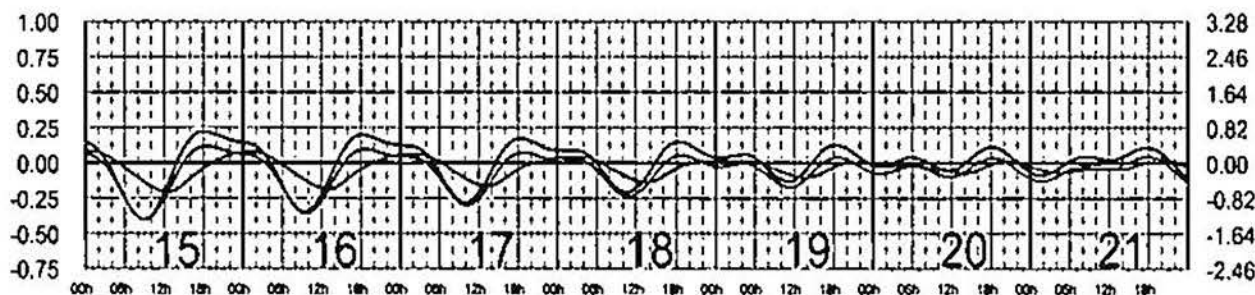
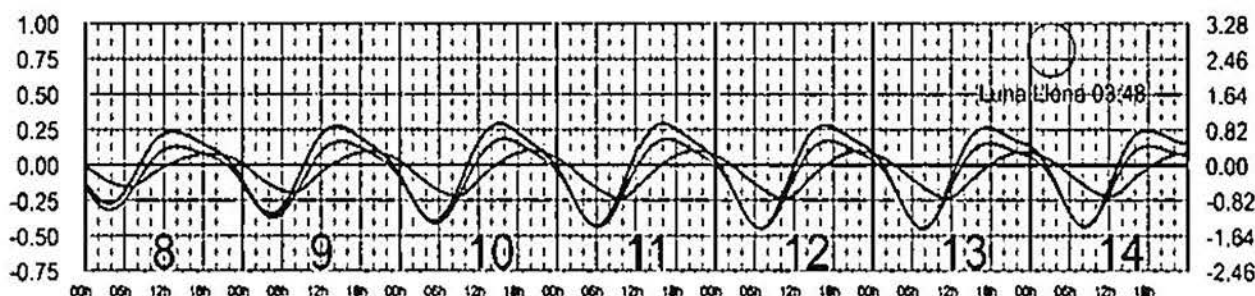
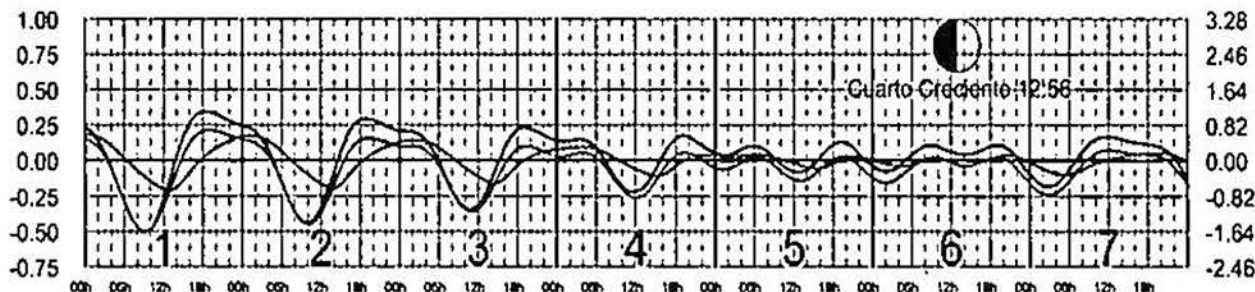
# ENERO, 2006

Hora del Meridiano 90(\*W)  
 Hora del Meridiano 90(\*W)  
 Hora del Meridiano 90(\*W)

Plano de Referencia NBM  
 Plano de Referencia NBM  
 Plano de Referencia NBM


ALTAMIRA, TAMPS. ———  
 LA PESCA, TAMPS. ———  
 CD. MADERO, TAMPS. ———

METROS      DOMINGO      LUNES      MARTES      MIERCOLES      JUEVES      VIERNES      SABADO      PIES



# CALENDARIO GRÁFICO DE PREDICCIÓN DE MAREAS

## GOLFO DE MÉXICO Y MAR CARIBE



- Altamira, Tamps.
- La Pesca, Tamps.
- Cd. Madero, Tamps.

- Coatzacoalcos, Ver.
- Dos Bocas, Tab.
- Frontera, Tab.

- Tuxpan, Ver.
- Veracruz, Ver.
- Antón Lizardo, Ver.



SM-O-104

