

# Calendario Gráfico

## de Predicción de Mareas

### Golfo de México y mar Caribe

# 2018

Altamira, Tamps.  
La Pesca, Tamps.  
Cd. Madero, Tamps.

Tuxpan, Ver.  
Veracruz, Ver.  
Antón Lizardo, Ver.

Coatzacoalcos, Ver.  
Dos Bocas, Tab.  
Frontera, Tab.



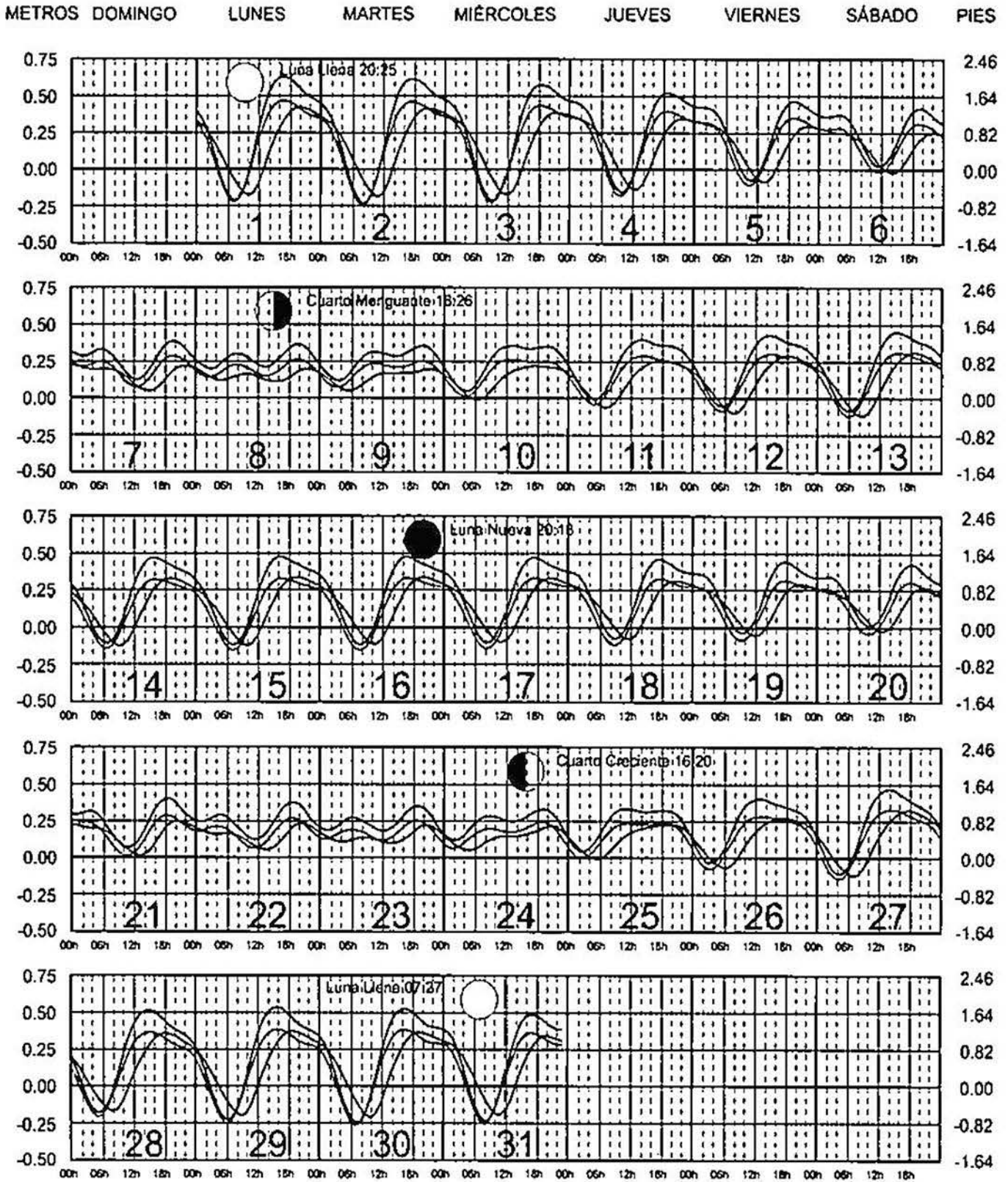
DIGAHON-030619

# ENERO, 2018

Hora del Meridiano 90°(W)

Plano de Referencia NBMI

ALTAMIRA, TAMPS. —  
 LA PESCA, TAMPS. —  
 CD. MADERO, TAMPS. —






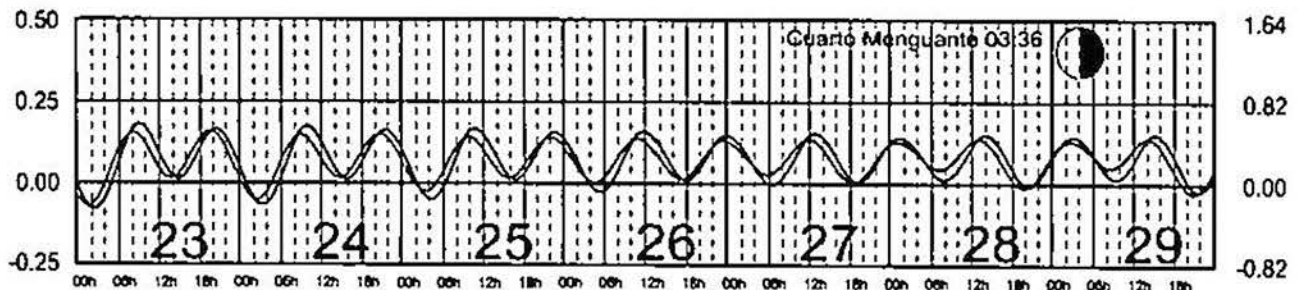
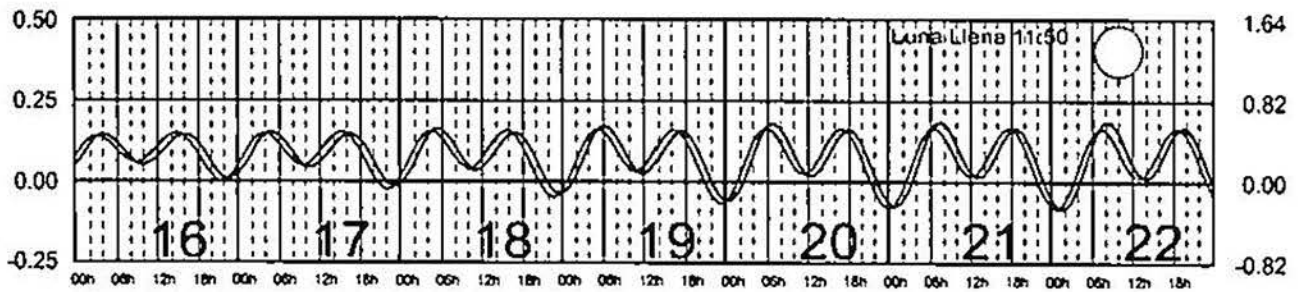
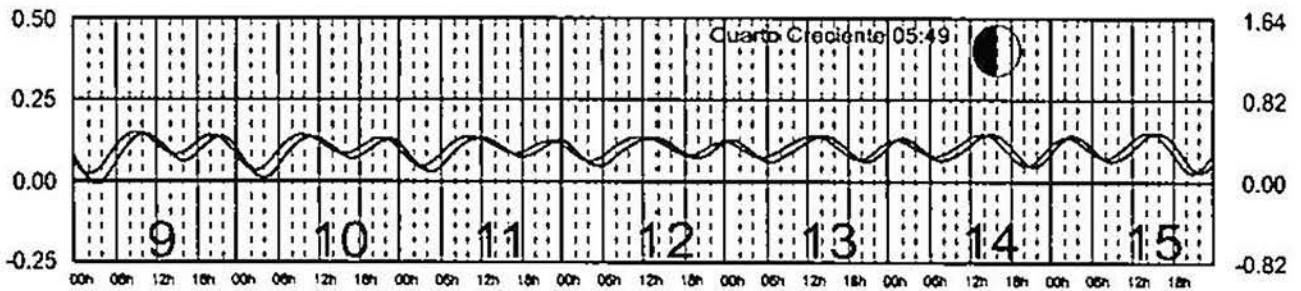
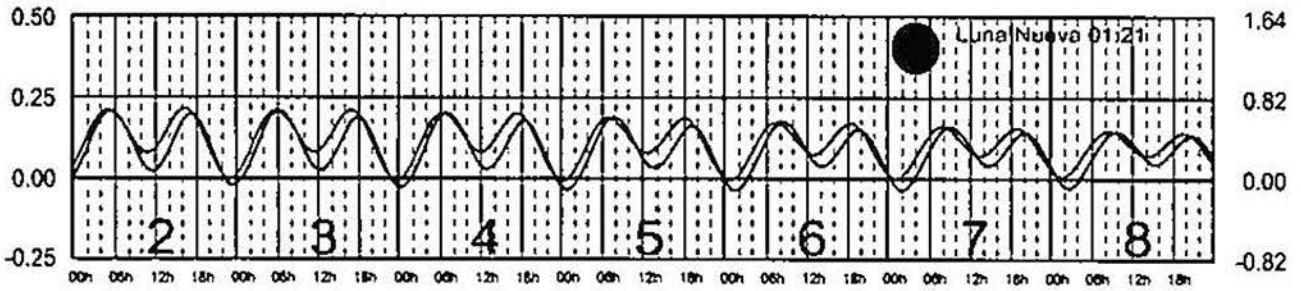
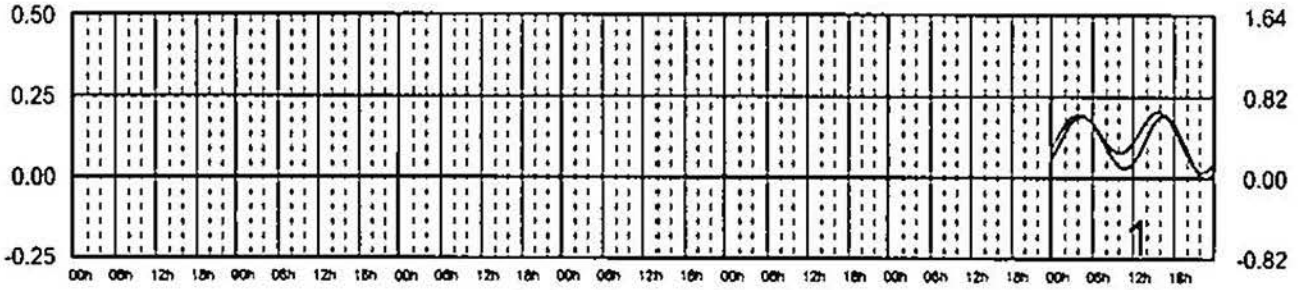
# DICIEMBRE, 2018

Hora del Meridiano 90°(W)

Plano de Referencia NBMI

MAHAHUAL, Q. ROO ———  
C. ZARAGOZA, Q. ROO ———

METROS DOMINGO LUNES MARTES MIÉRCOLES JUEVES VIERNES SÁBADO PIES



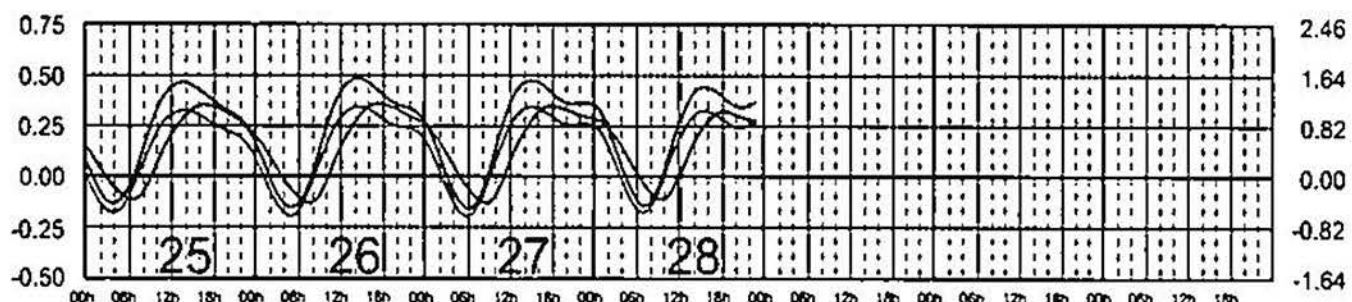
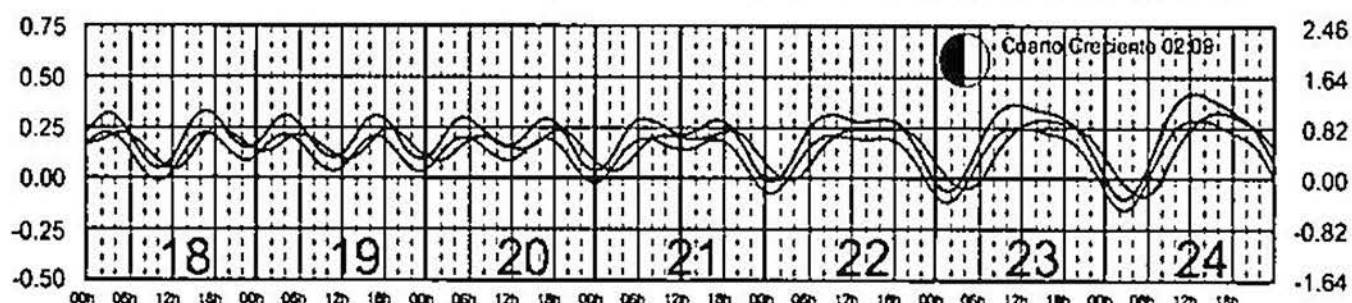
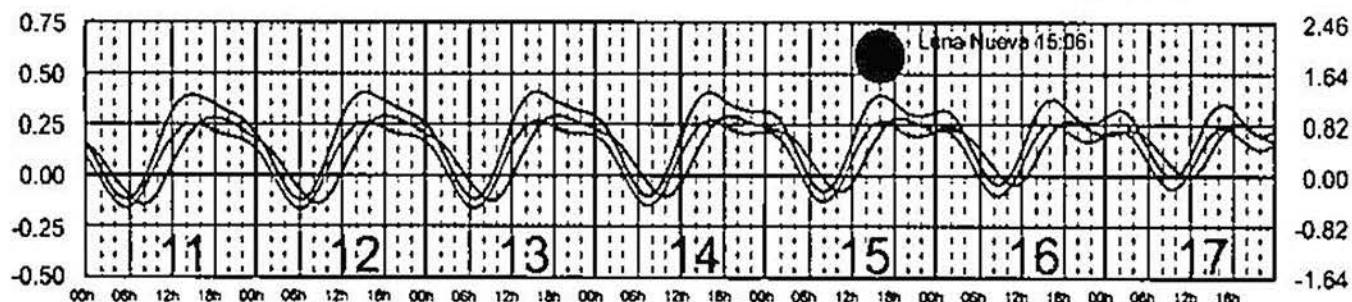
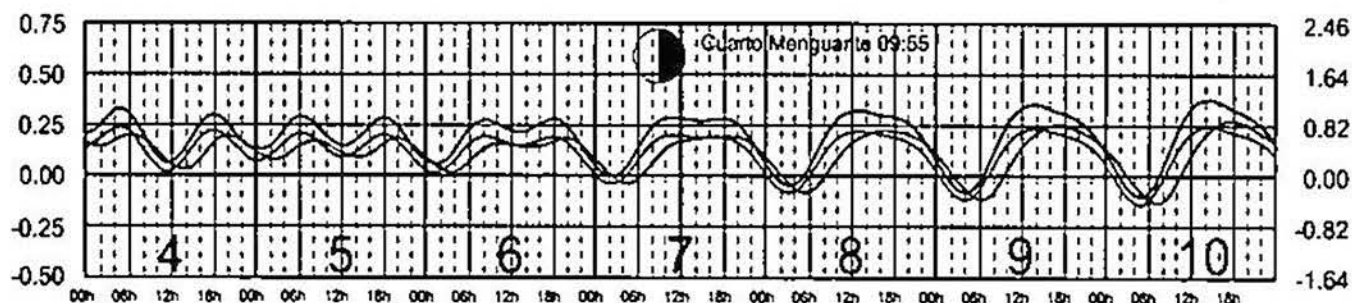
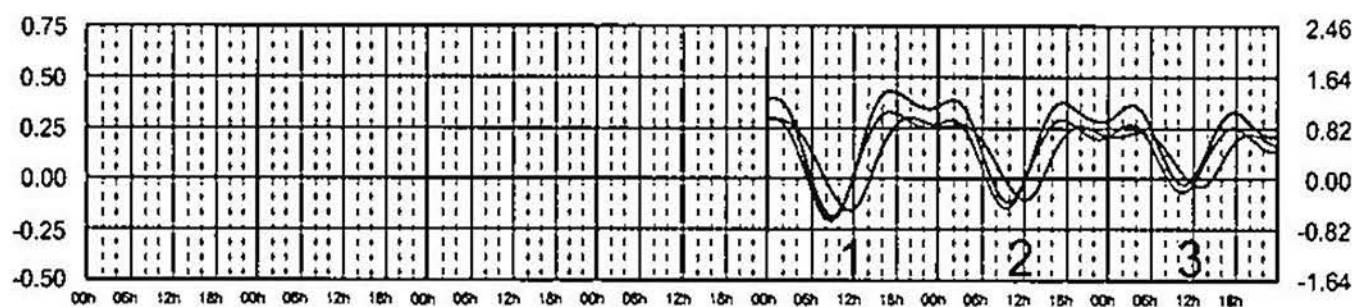
# FEBRERO, 2018

Hora del Meridiano 90°(W)

Plano de Referencia NBMI

ALTAMIRA, TAMPS. ———  
 LA PESCA, TAMPS. ———  
 CD. MADERO, TAMPS. ———

METROS DOMINGO LUNES MARTES MIÉRCOLES JUEVES VIERNES SÁBADO PIES





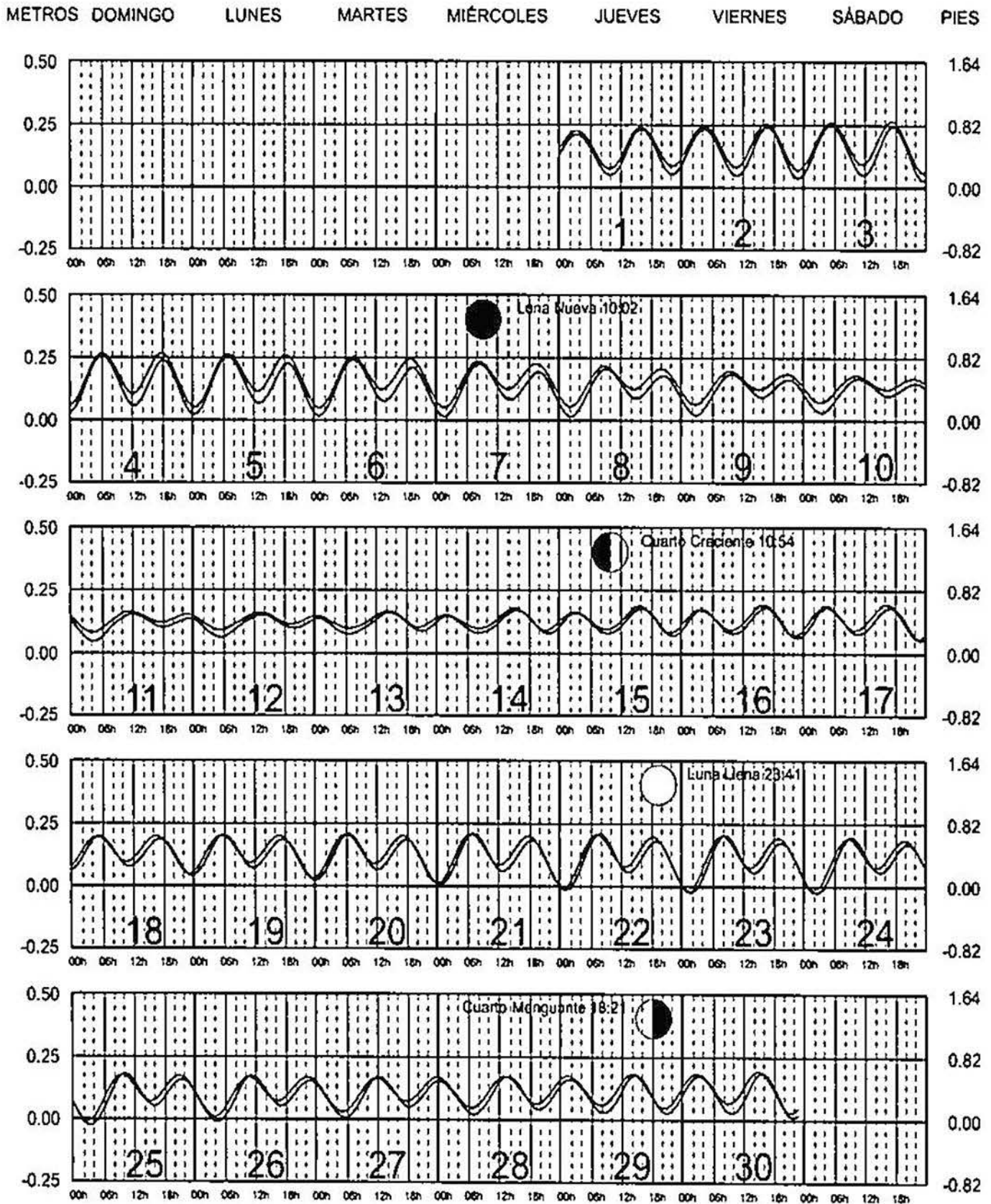


# NOVIEMBRE, 2018

Hora del Meridiano 90°(W)

Plano de Referencia NBM1

MAHAHUAL, Q. ROO   
C. ZARAGOZA, Q. ROO 



Luna Nueva 10:02

Quarto Creciente 10:54

Luna Llena 23:41

Quarto Menguante 18:2

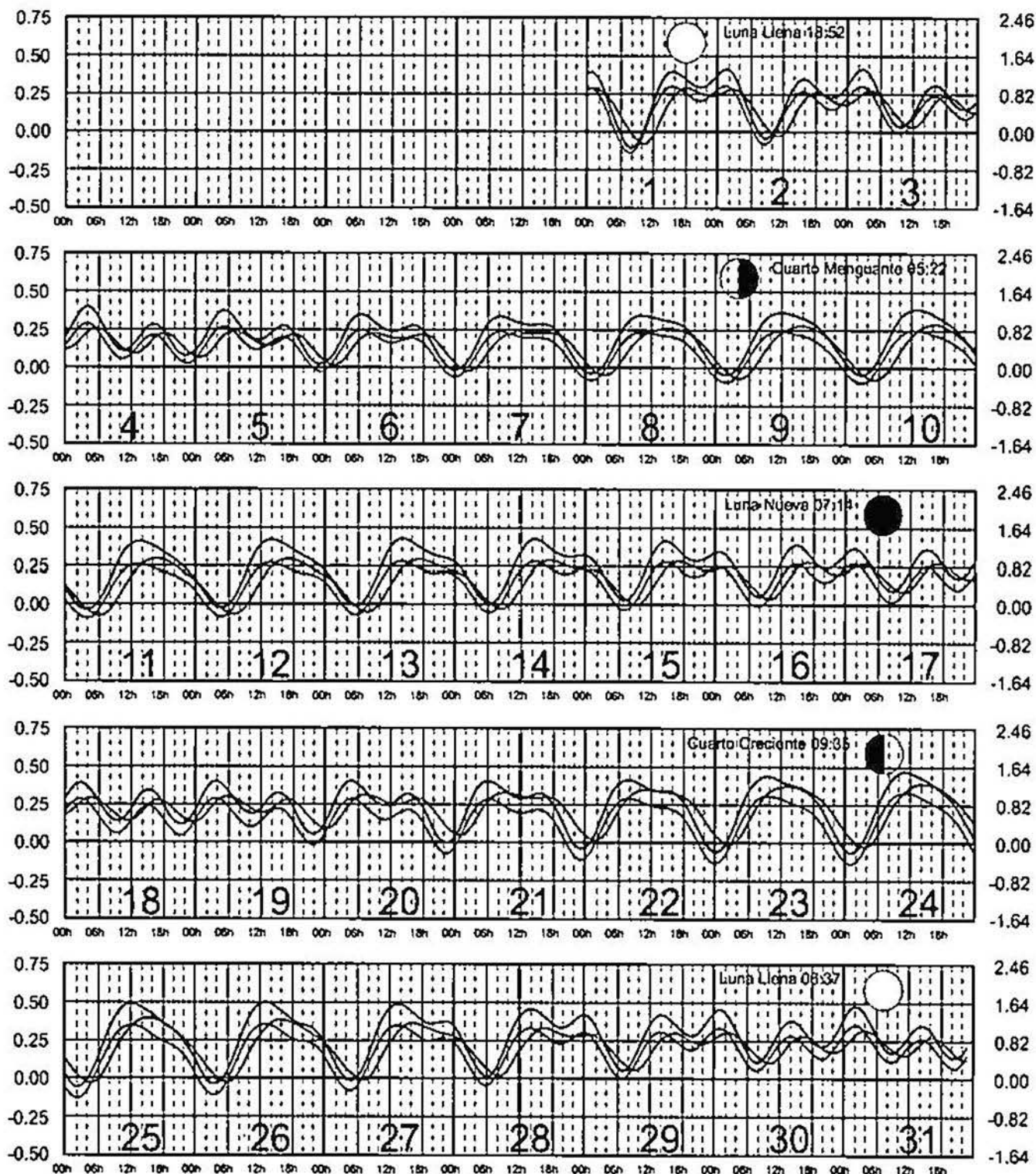
# MARZO, 2018

Hora del Meridiano 90°(W)

Plano de Referencia NBM1

ALTAMIRA, TAMPS. —  
 LA PESCA, TAMPS. —  
 CD. MADERO, TAMPS. —

METROS DOMINGO LUNES MARTES MIÉRCOLES JUEVES VIERNES SÁBADO PIES



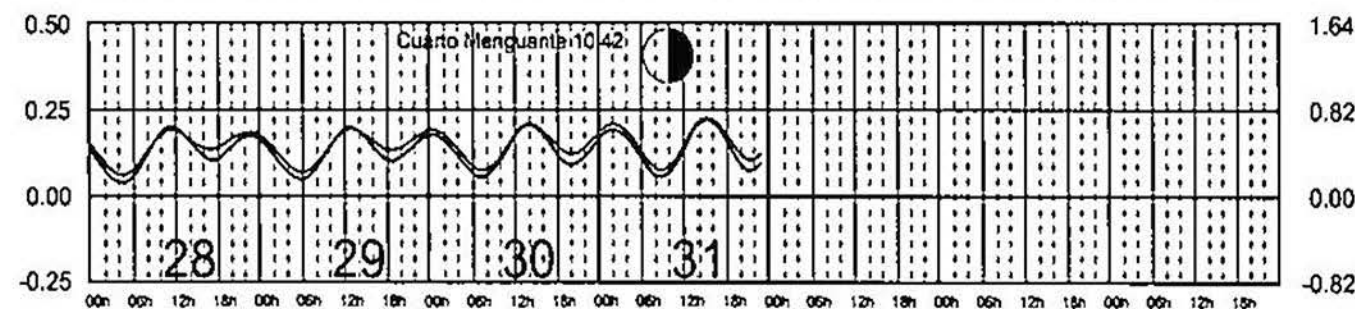
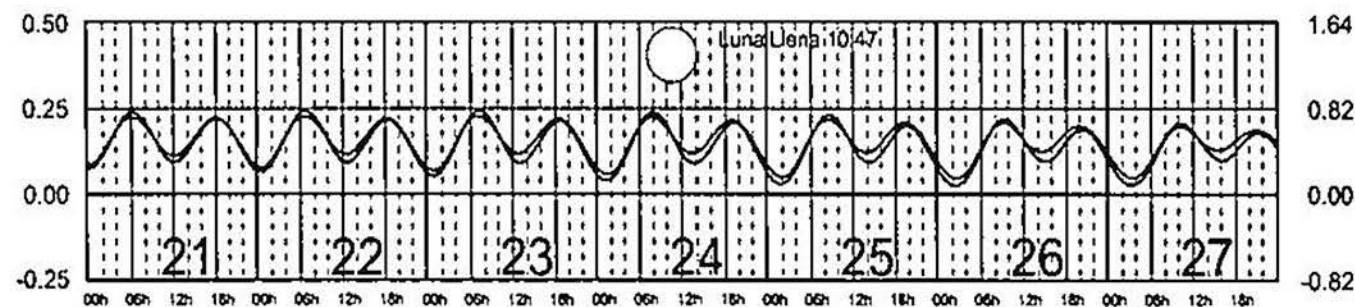
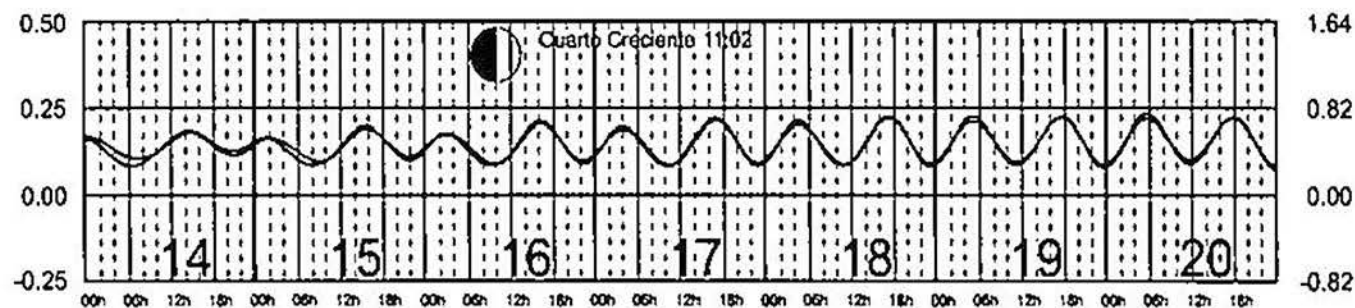
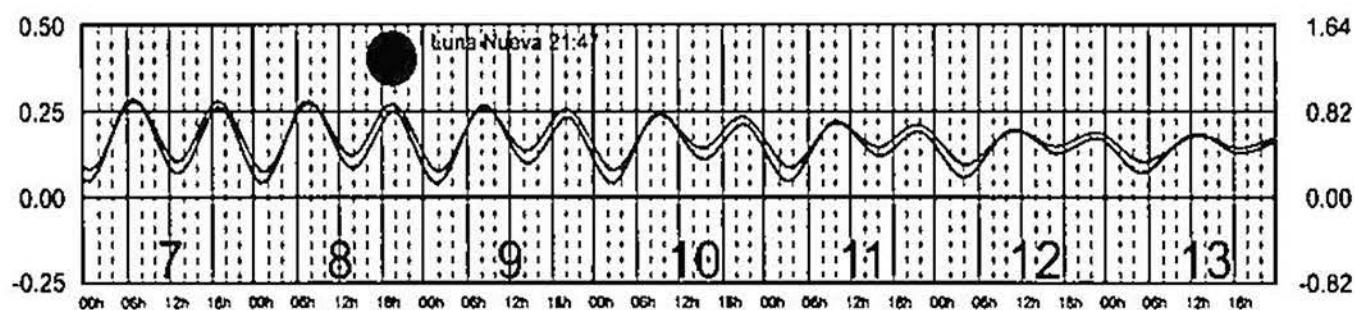
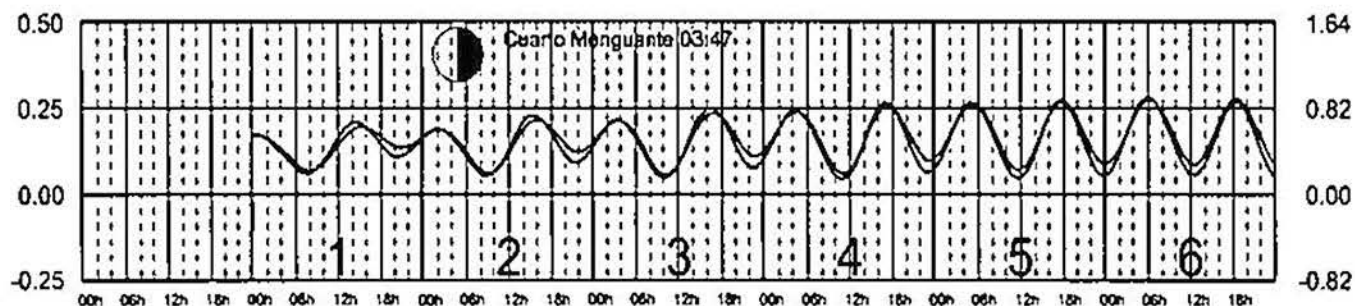
# OCTUBRE, 2018

Hora del Meridiano 90°(W)

Plano de Referencia NBMI

MAHAHUAL, Q. ROO ———  
C. ZARAGOZA, Q. ROO ———

METROS DOMINGO LUNES MARTES MIÉRCOLES JUEVES VIERNES SÁBADO PIES






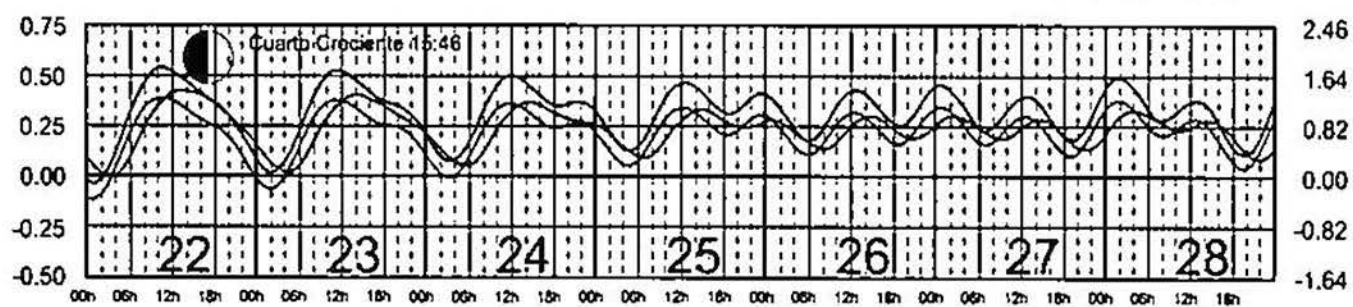
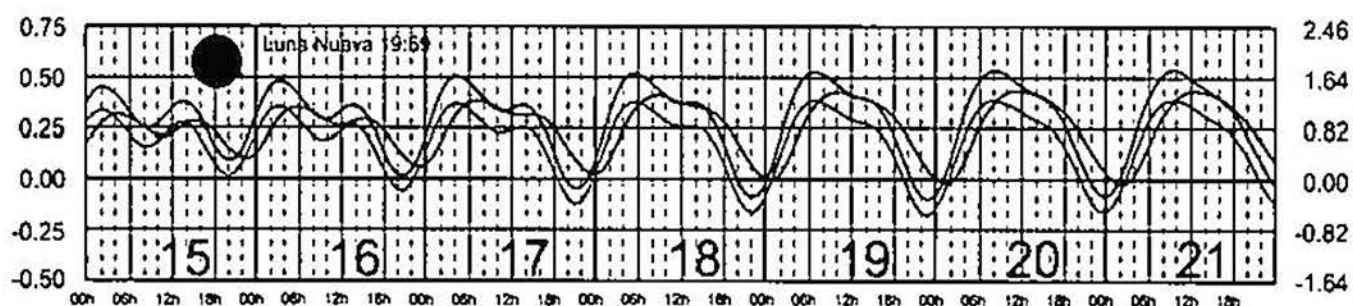
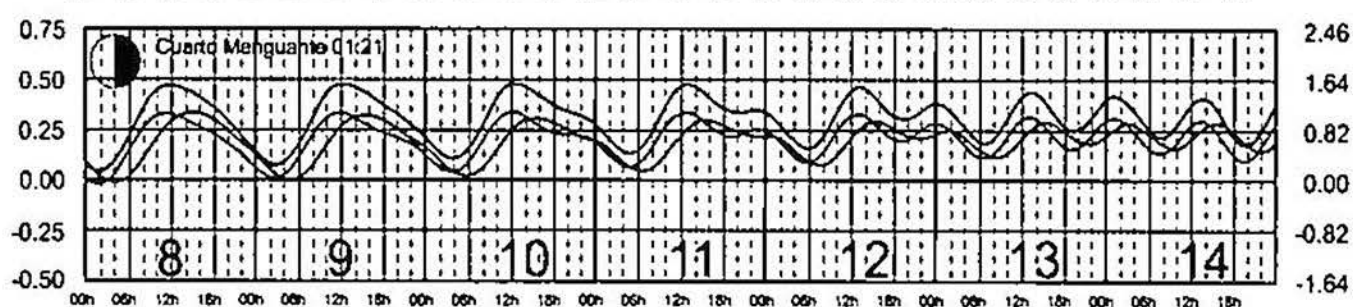
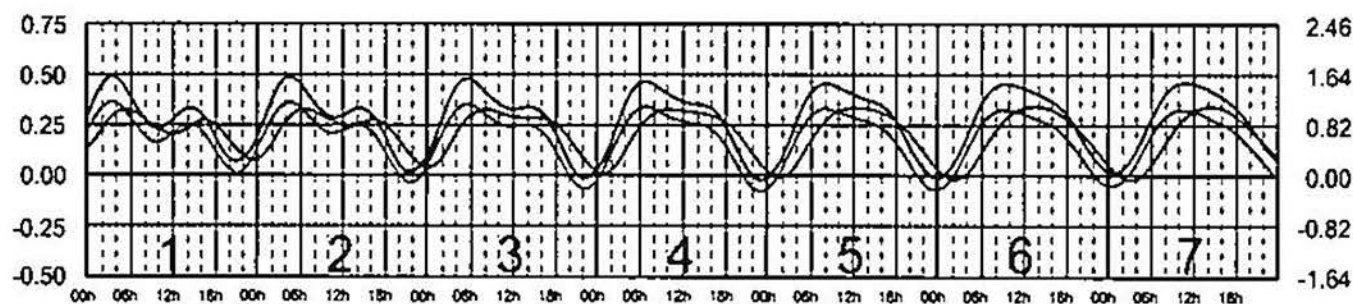
# ABRIL, 2018

Hora del Meridiano 90°(W)

Plano de Referencia NBMI

ALTAMIRA, TAMPS. —  
 LA PESCA, TAMPS. —  
 CD. MADERO, TAMPS. —

METROS DOMINGO LUNES MARTES MIÉRCOLES JUEVES VIERNES SÁBADO PIES



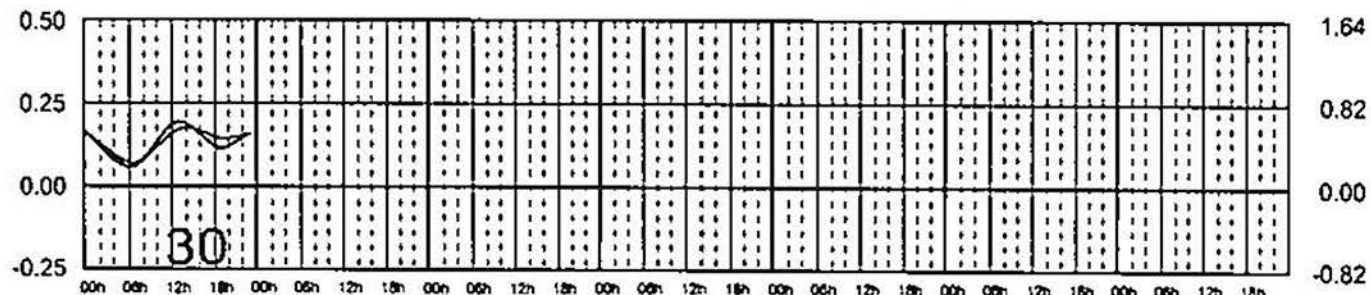
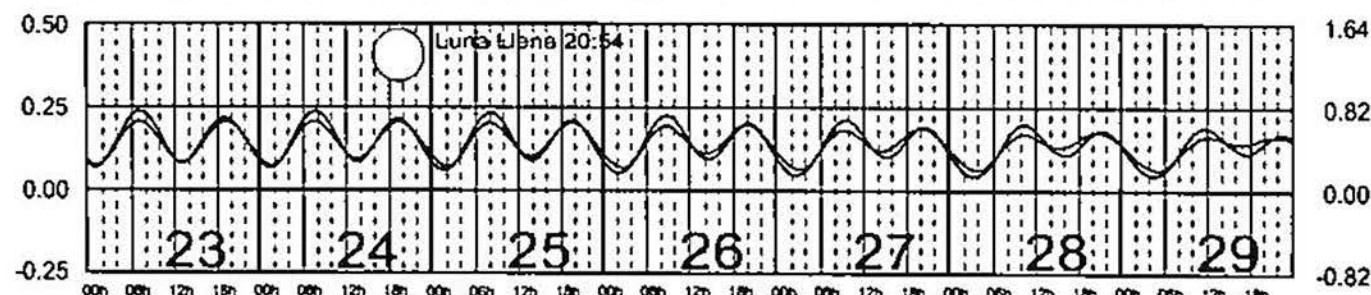
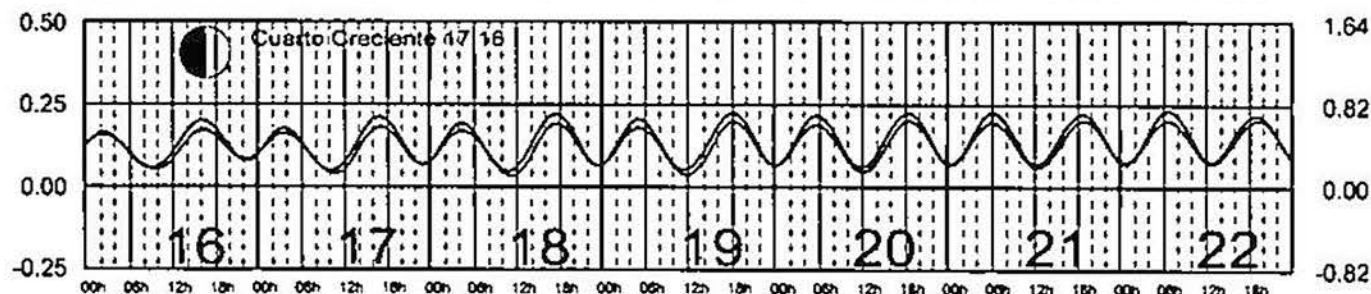
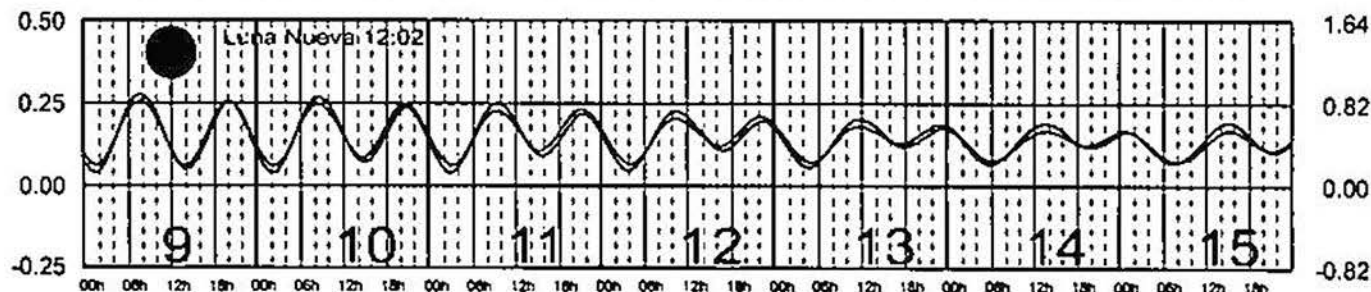
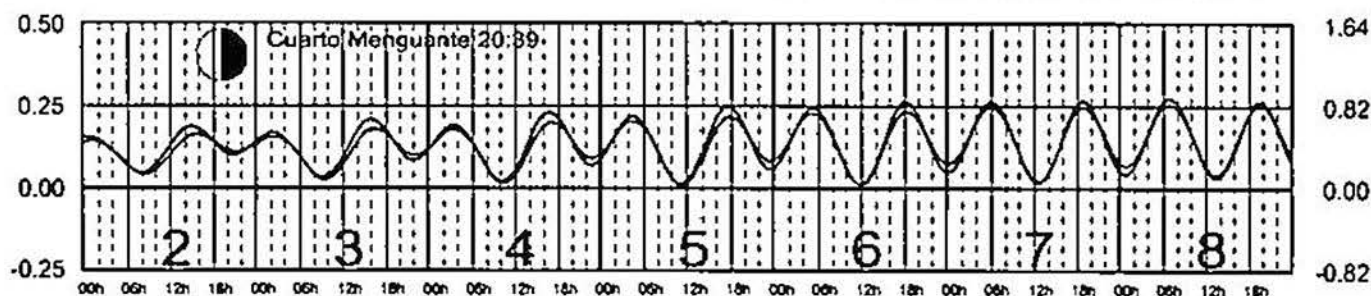
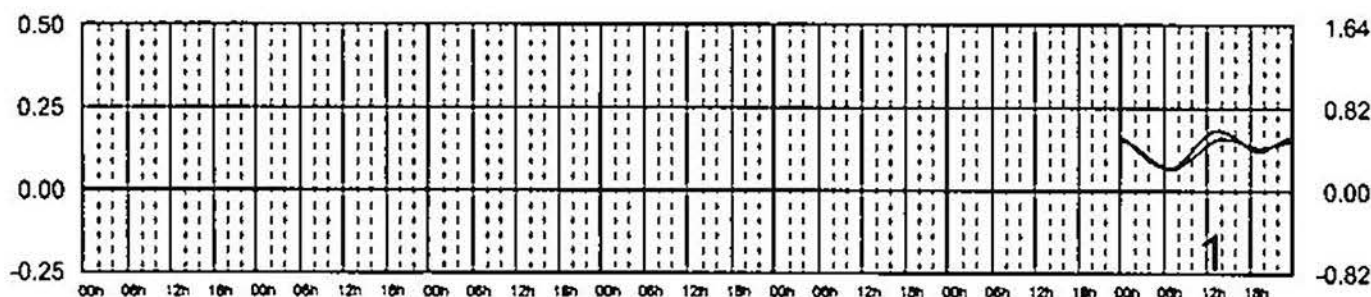
# SEPTIEMBRE, 2018

Hora del Meridiano 90°(W)

Plano de Referencia NBMI

MAHAHUAL, Q. ROO ———  
C. ZARAGOZA, Q. ROO ———

METROS DOMINGO LUNES MARTES MIÉRCOLES JUEVES VIERNES SÁBADO PIES



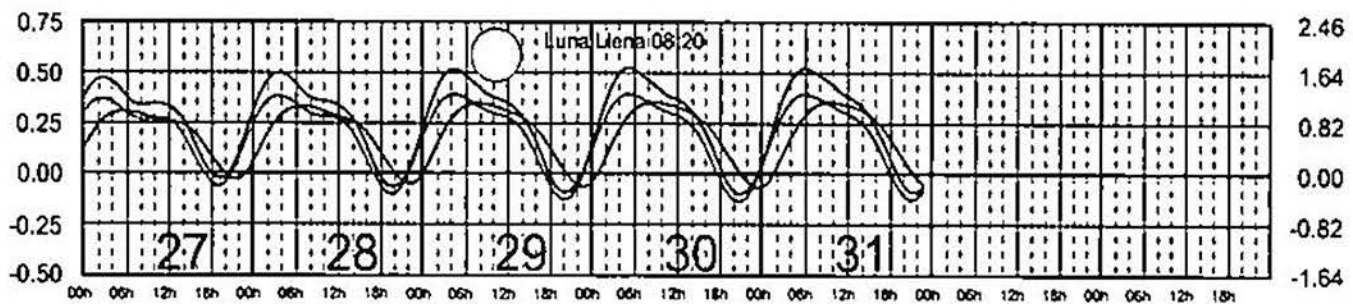
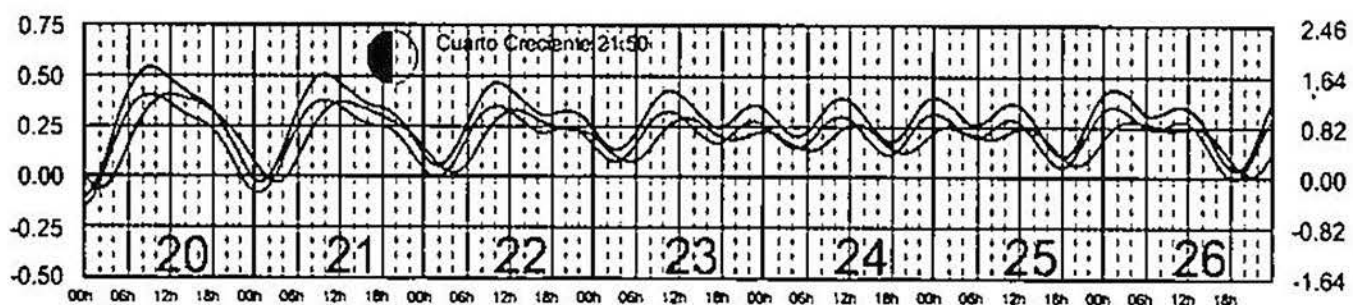
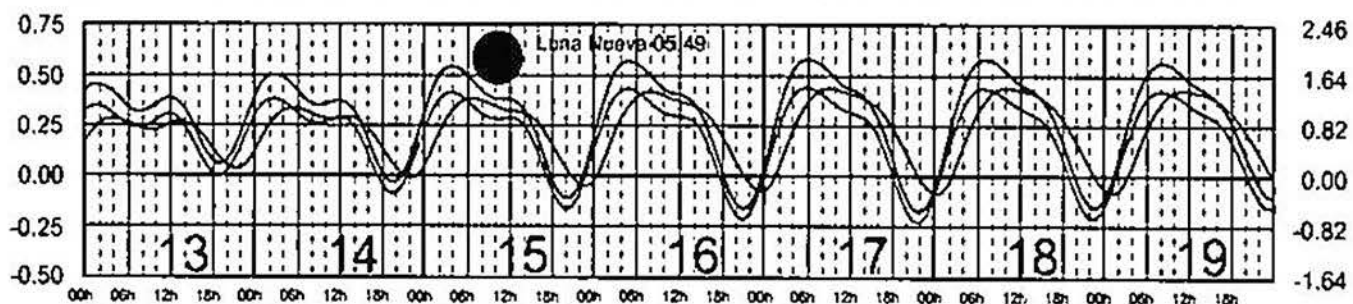
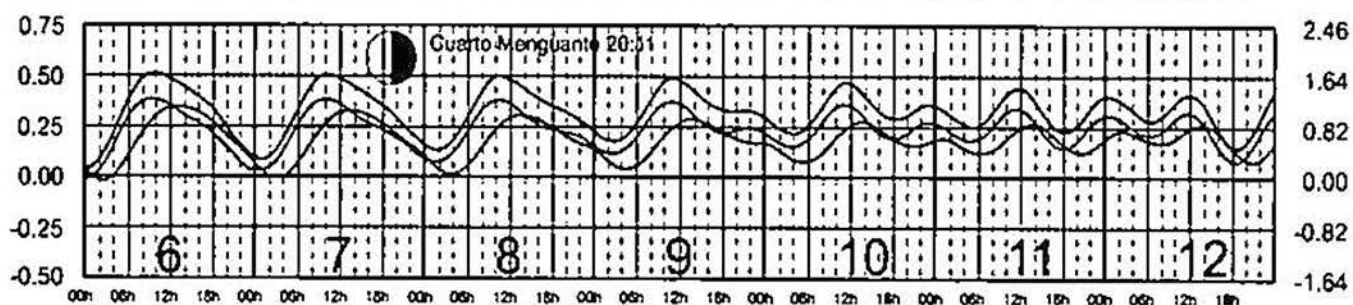
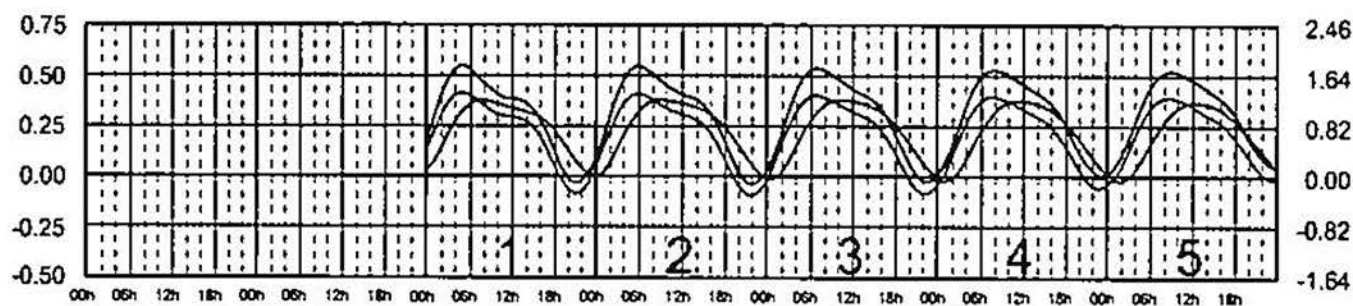
# MAYO, 2018

Hora del Meridiano 90°(W)

Plano de Referencia NBM1

ALTAMIRA, TAMPS. —  
 LA PESCA, TAMPS. —  
 CD. MADERO, TAMPS. —

METROS DOMINGO LUNES MARTES MIÉRCOLES JUEVES VIERNES SÁBADO PIES





# AGOSTO, 2018

Hora del Meridiano 90°(W)

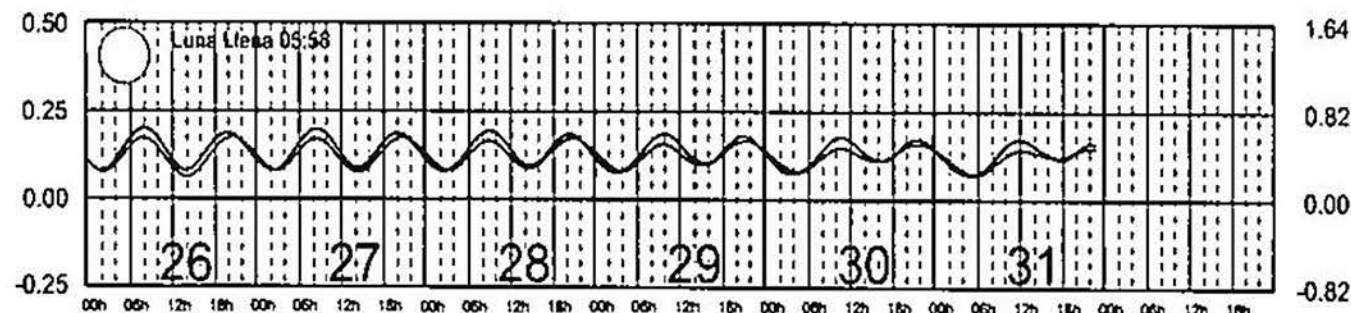
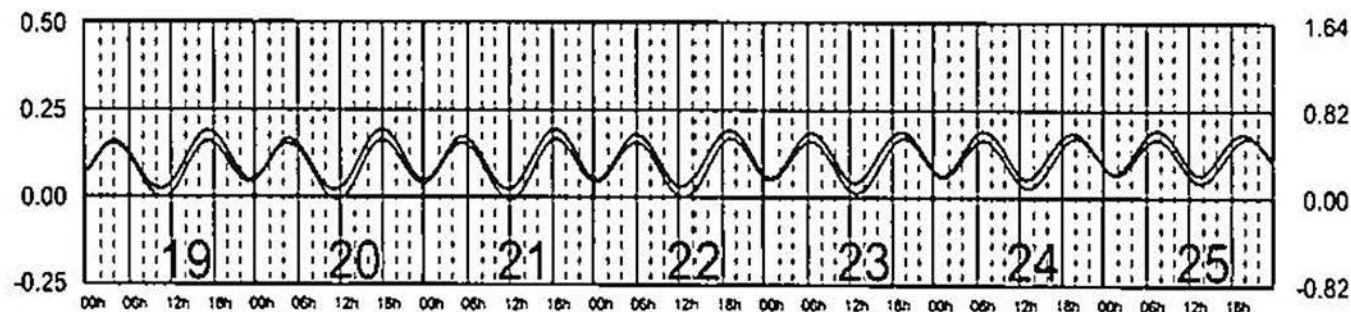
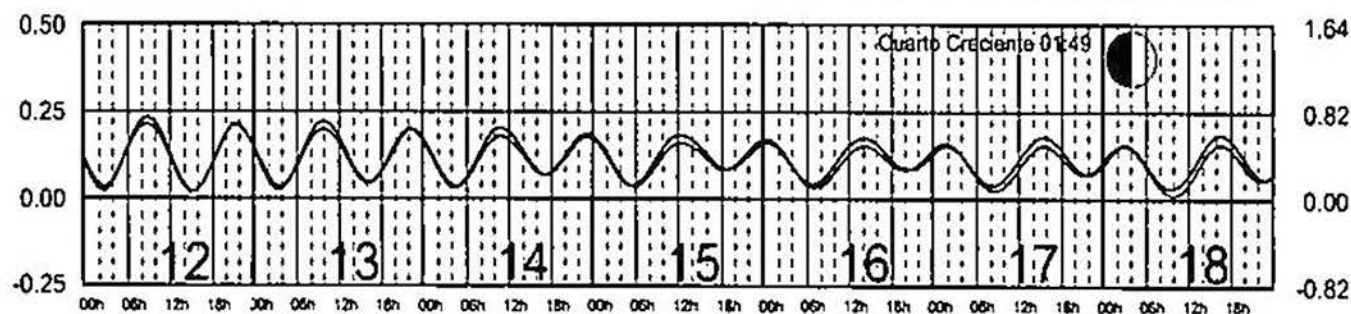
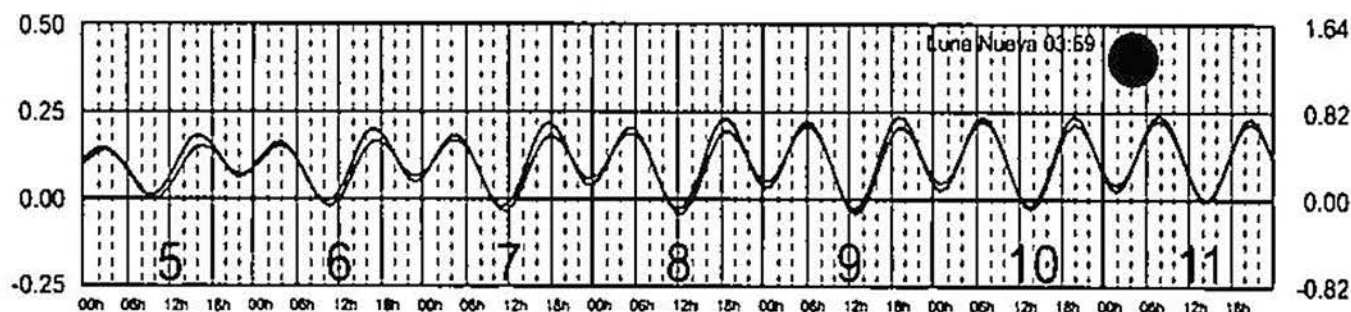
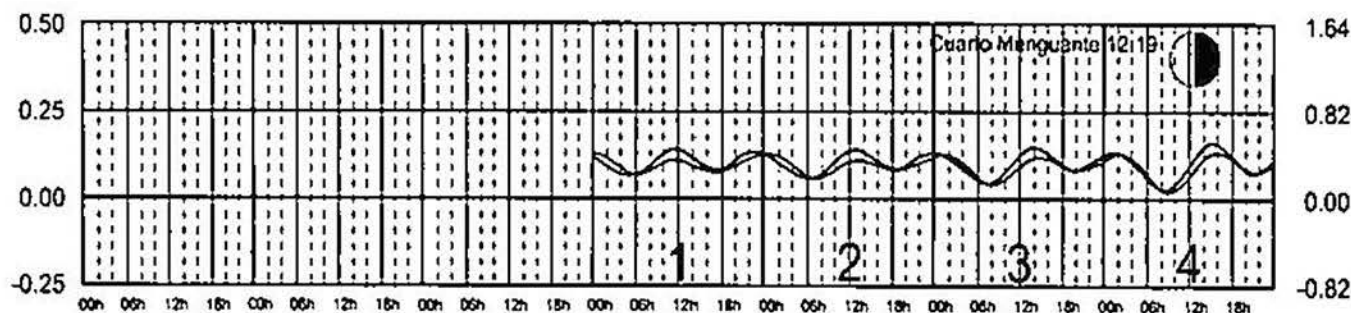
Plano de Referencia NBMI

MAHAHUAL, Q. ROO

C. ZARAGOZA, Q. ROO



METROS DOMINGO LUNES MARTES MIÉRCOLES JUEVES VIERNES SÁBADO PIES



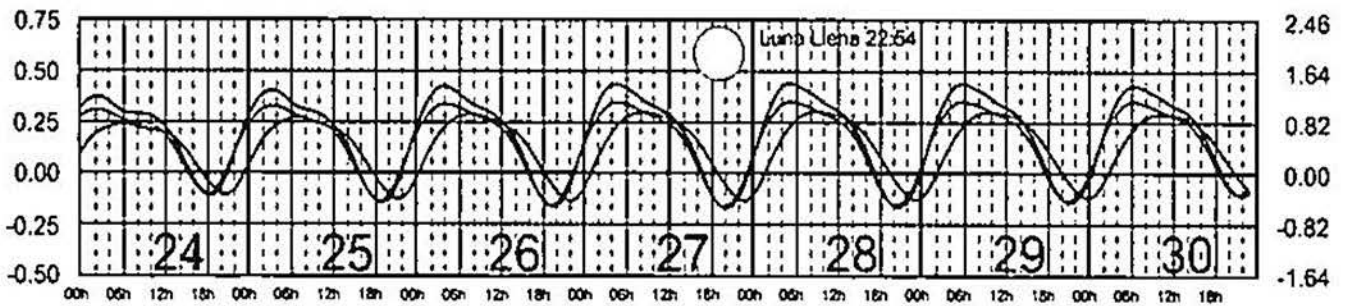
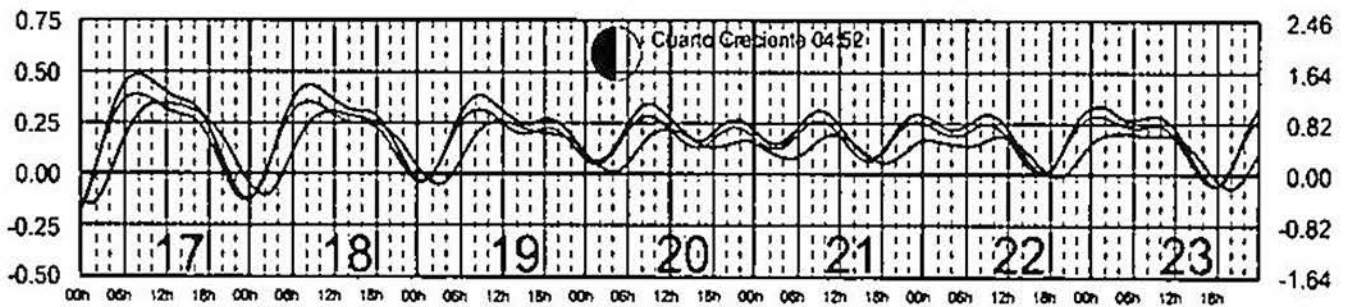
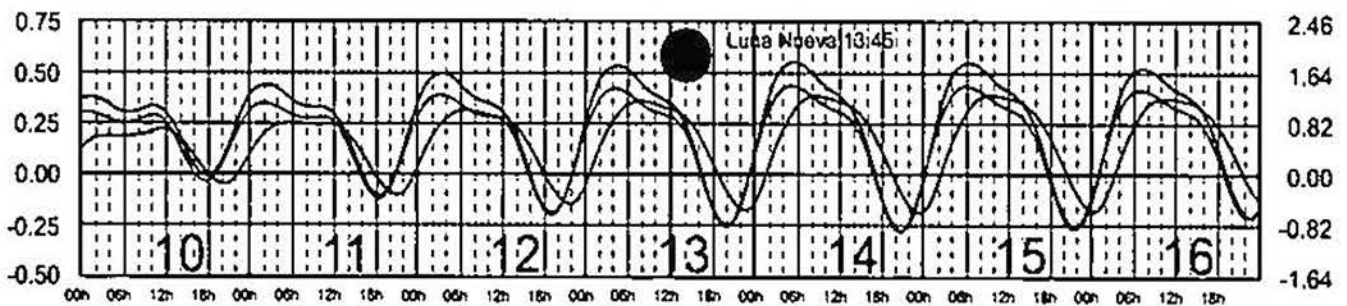
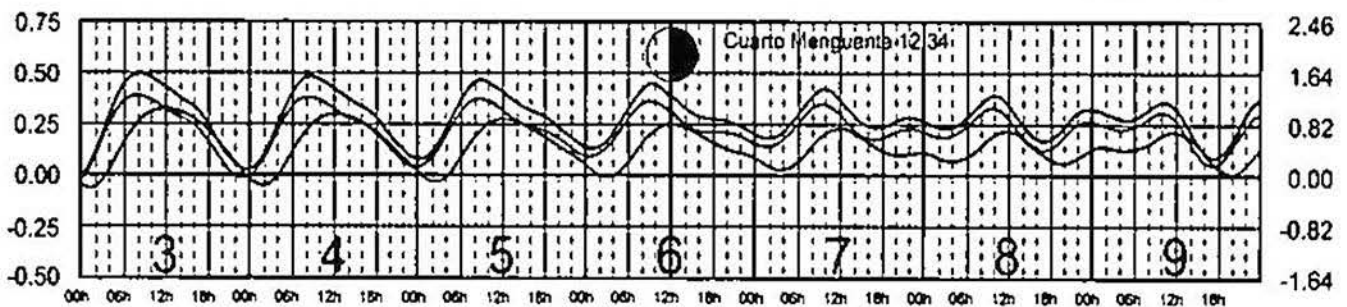

# JUNIO, 2018

Hora del Meridiano 90°(W)

Plano de Referencia NBMI

ALTAMIRA, TAMP. ———  
 LA PESCA, TAMP. ———  
 CD. MADERO, TAMP. ———

METROS DOMINGO LUNES MARTES MIÉRCOLES JUEVES VIERNES SÁBADO PIES



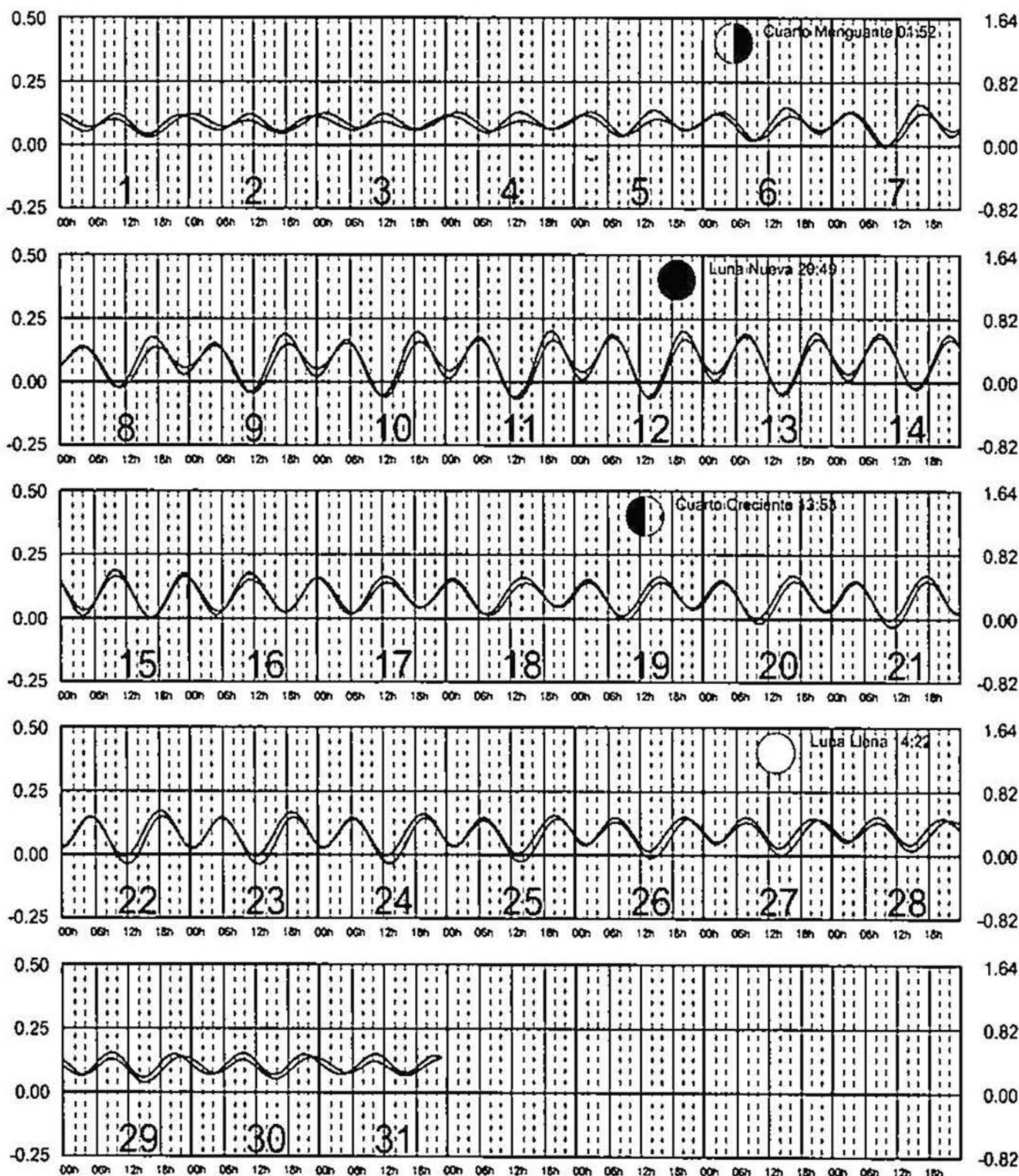
# JULIO, 2018

Hora del Meridiano 90°(W)

Plano de Referencia NBMI

MAHAHUAL, Q. ROO ———  
C. ZARAGOZA, Q. ROO ———

METROS DOMINGO LUNES MARTES MIÉRCOLES JUEVES VIERNES SÁBADO PIES





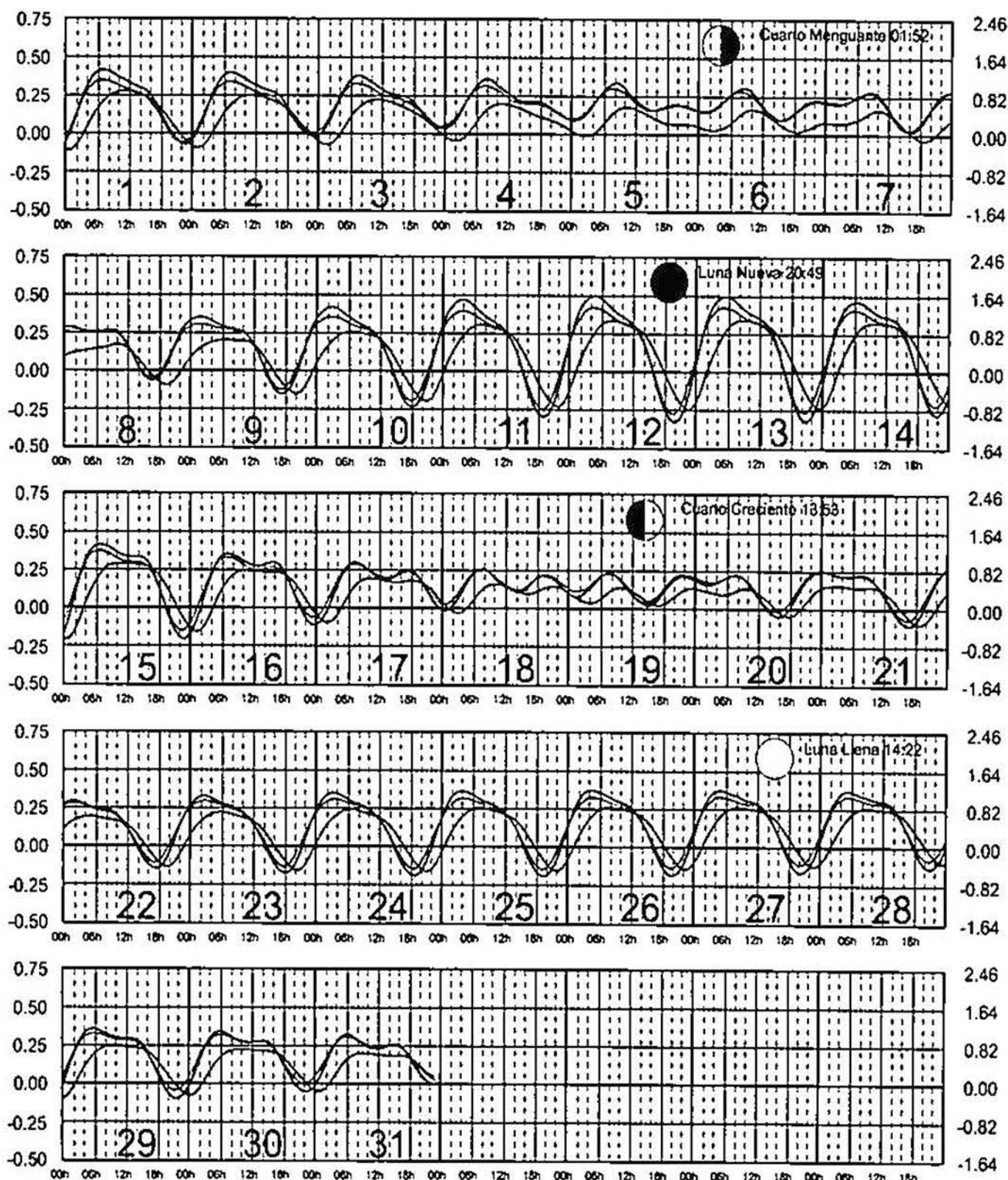
# JULIO, 2018

Hora del Meridiano 90°(W)

Plano de Referencia N8MI

ALTAMIRA, TAMPS. ———  
 LA PESCA, TAMPS. ———  
 CD. MADERO, TAMPS. ———

METROS DOMINGO LUNES MARTES MIÉRCOLES JUEVES VIERNES SÁBADO PIES



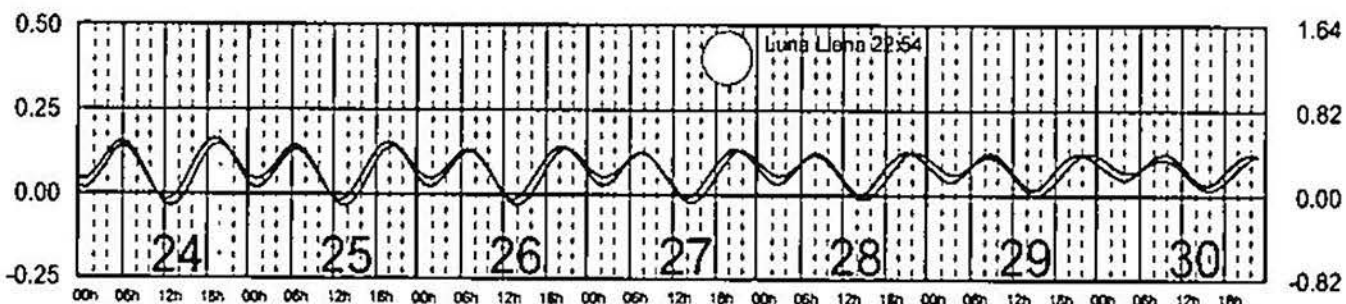
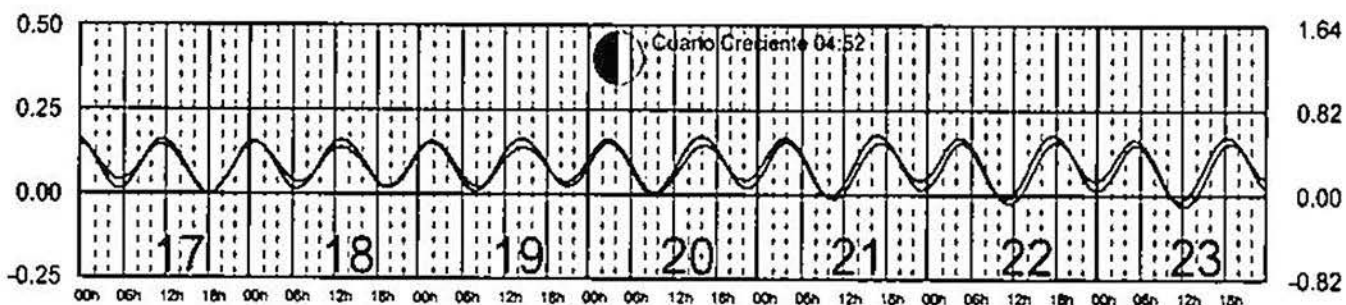
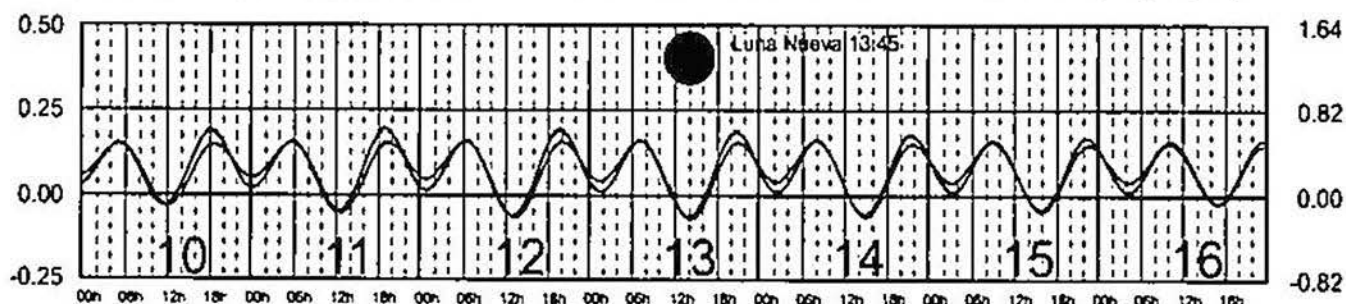
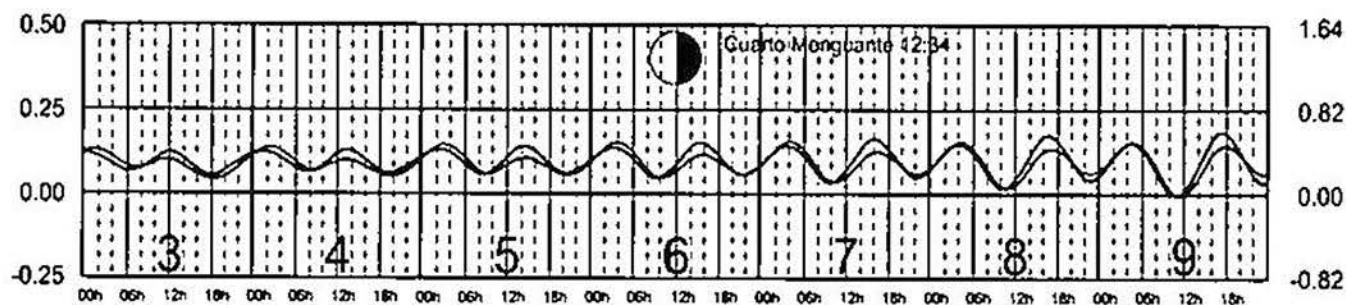
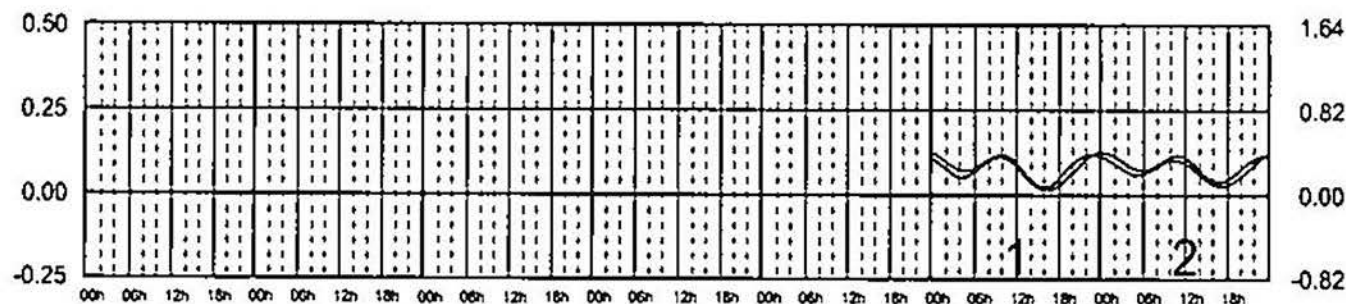
# JUNIO, 2018

Hora del Meridiano 90°(W)

Plano de Referencia NBMI

MAHAHUAL, Q. ROO ———  
C. ZARAGOZA, Q. ROO ———

METROS DOMINGO LUNES MARTES MIÉRCOLES JUEVES VIERNES SÁBADO PIES



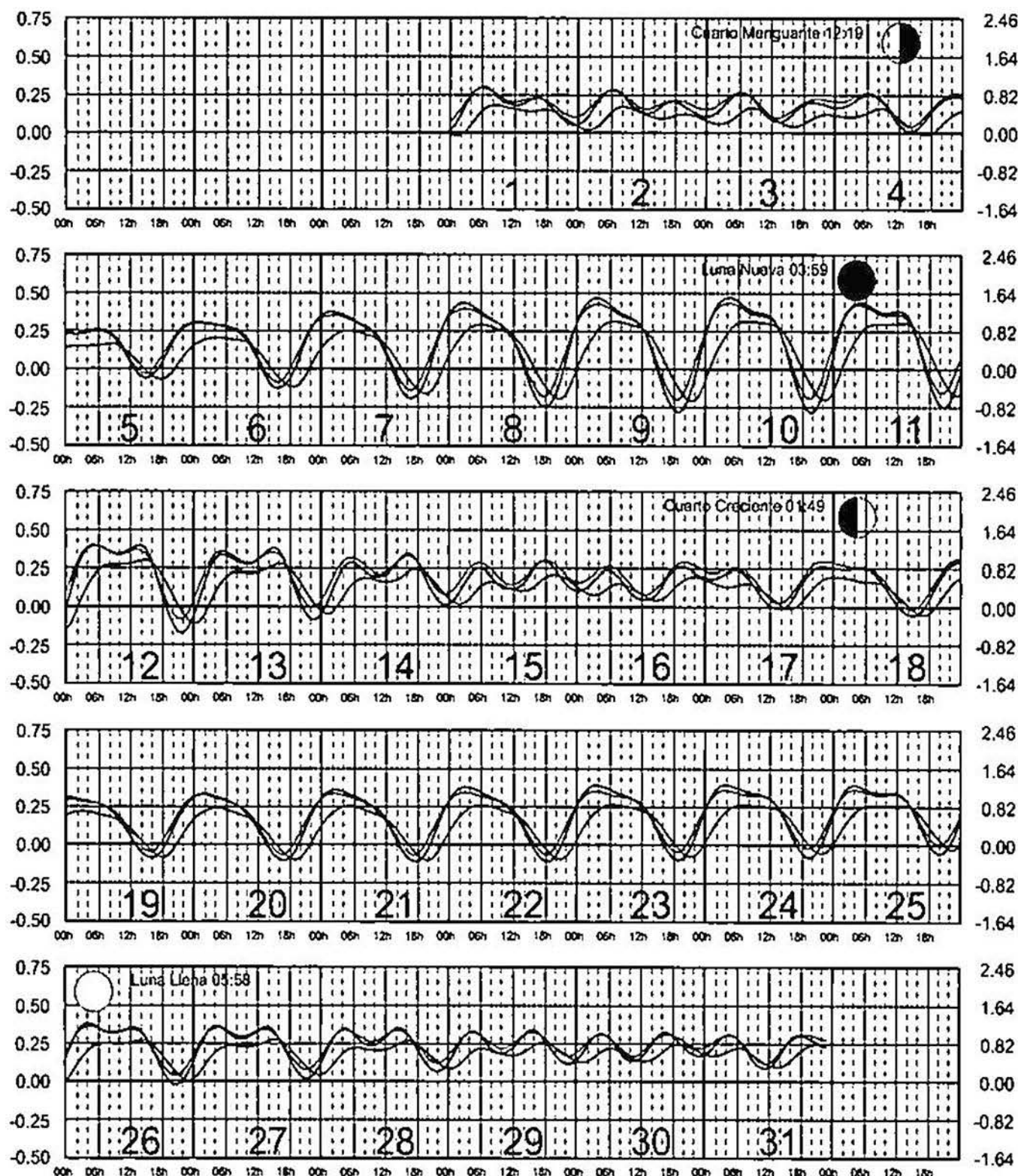
# AGOSTO, 2018

Hora del Meridiano 90°(W)

Plano de Referencia NBMI

ALTAMIRA, TAMPS. ———  
 LA PESCA, TAMPS. ———  
 CD. MADERO, TAMPS. ———

METROS DOMINGO LUNES MARTES MIÉRCOLES JUEVES VIERNES SÁBADO PIES





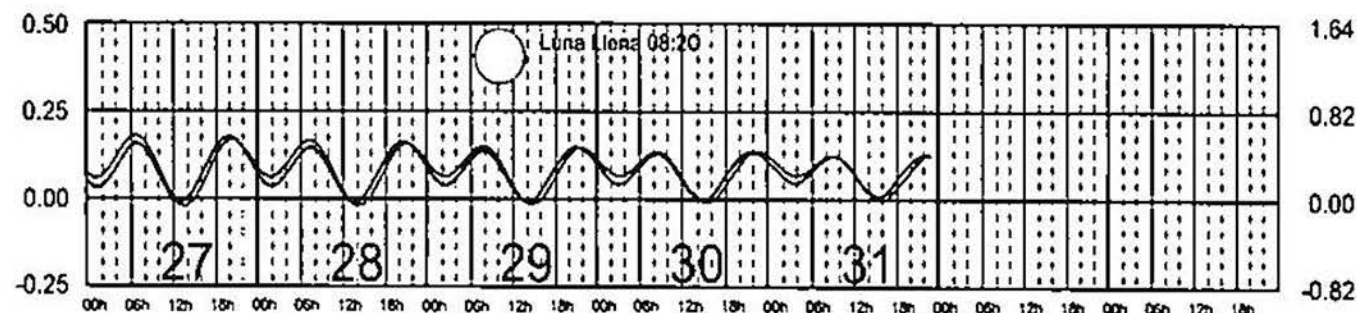
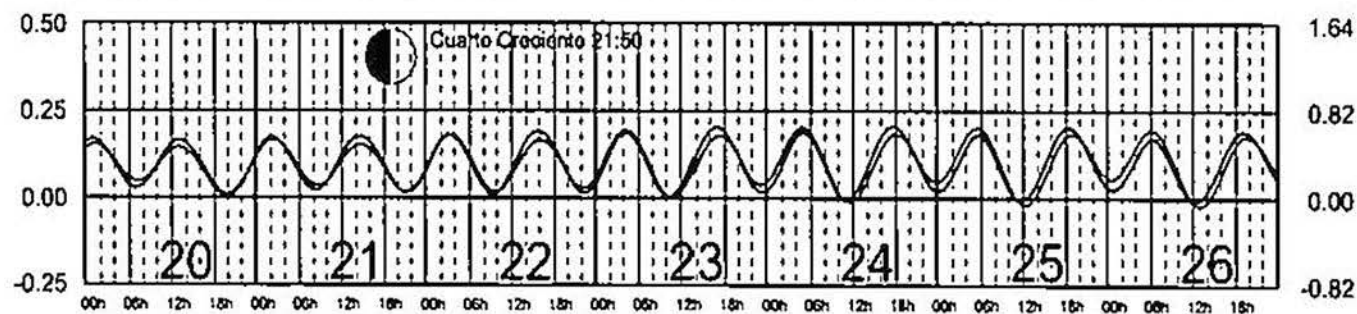
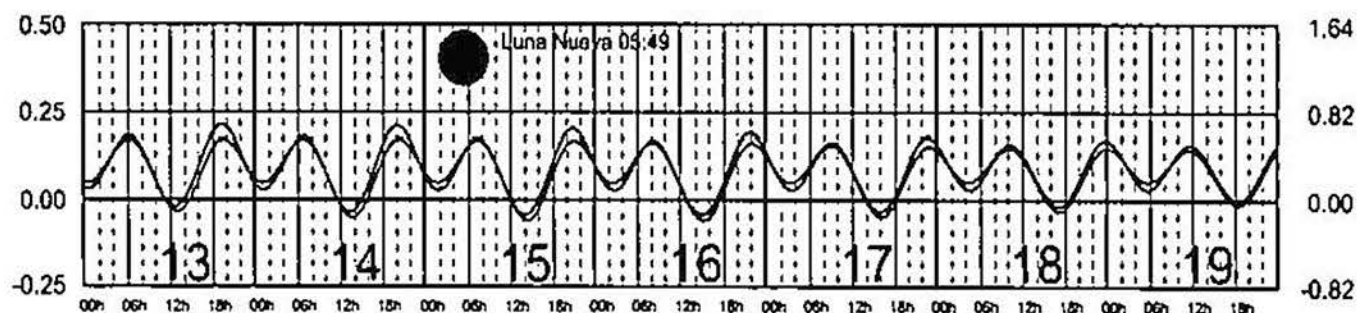
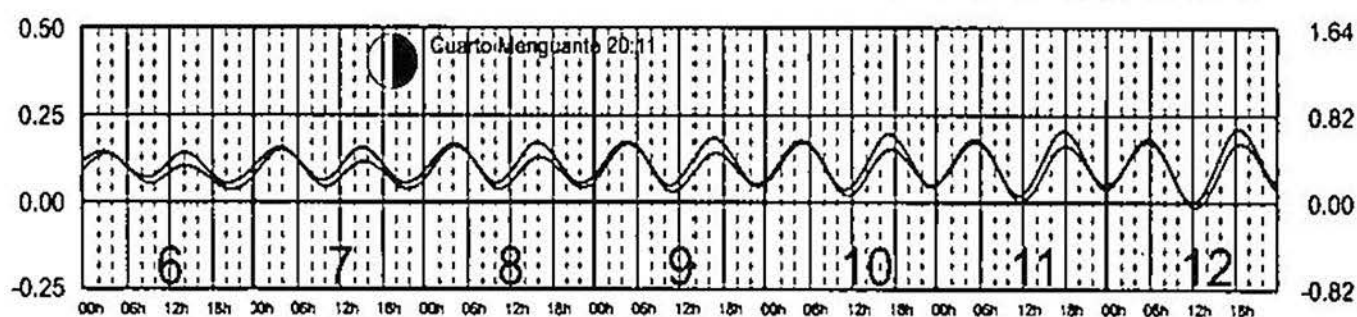
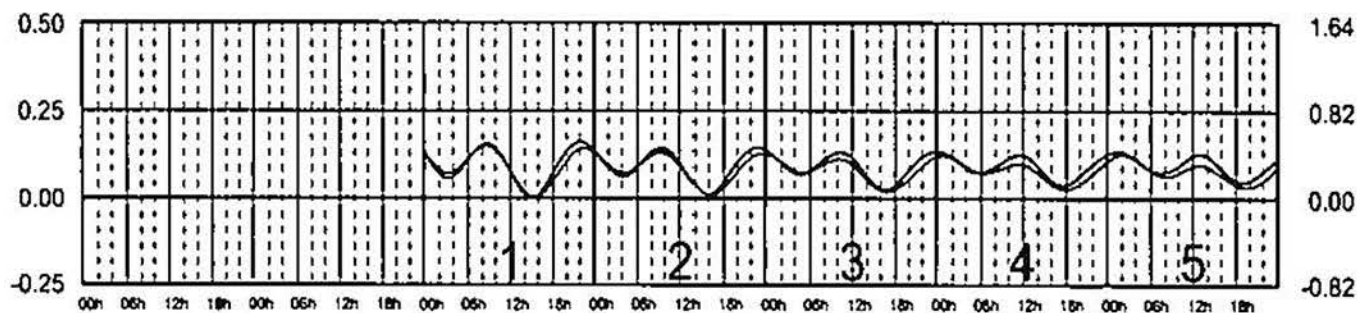
# MAYO, 2018

Hora del Meridiano 90°(W)

Plano de Referencia NBM1

MAHAHUAL, Q. ROO ———  
C. ZARAGOZA, Q. ROO ———

METROS DOMINGO LUNES MARTES MIÉRCOLES JUEVES VIERNES SÁBADO PIES




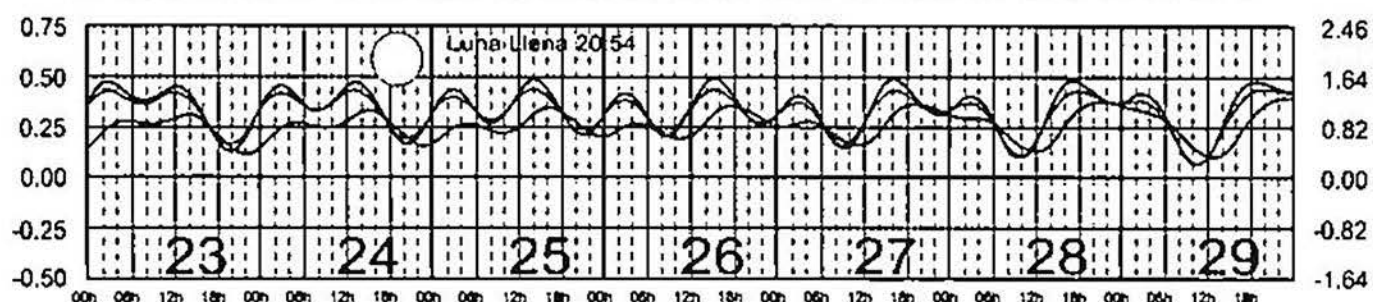
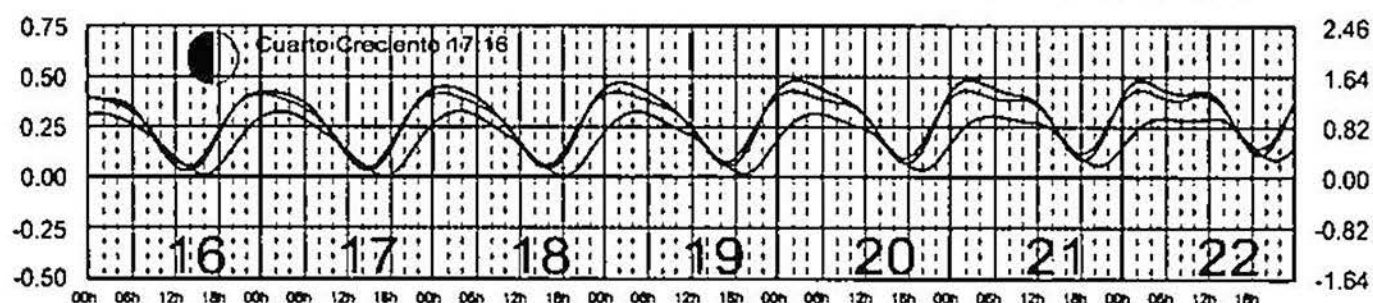
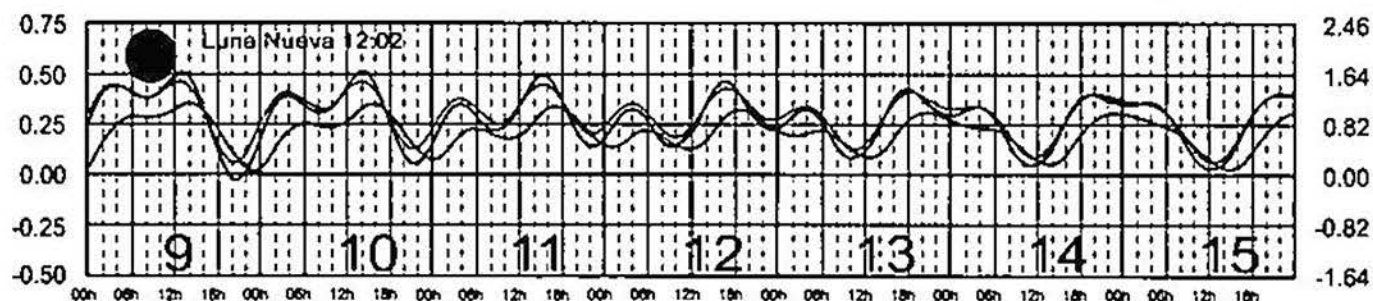
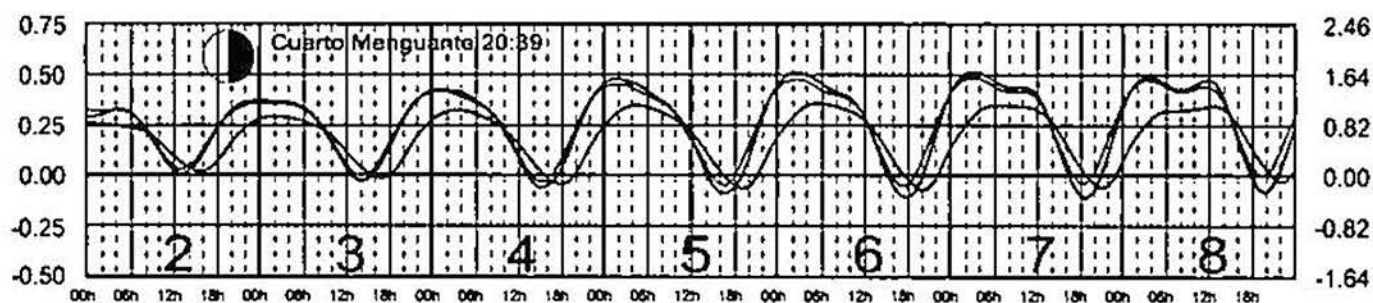

# SEPTIEMBRE, 2018

Hora del Meridiano 90°(W)

Plano de Referencia NBMI

ALTAMIRA, TAMPS. ———  
 LA PESCA, TAMPS. ———  
 CD. MADERO, TAMPS. ———

METROS DOMINGO LUNES MARTES MIÉRCOLES JUEVES VIERNES SÁBADO PIES




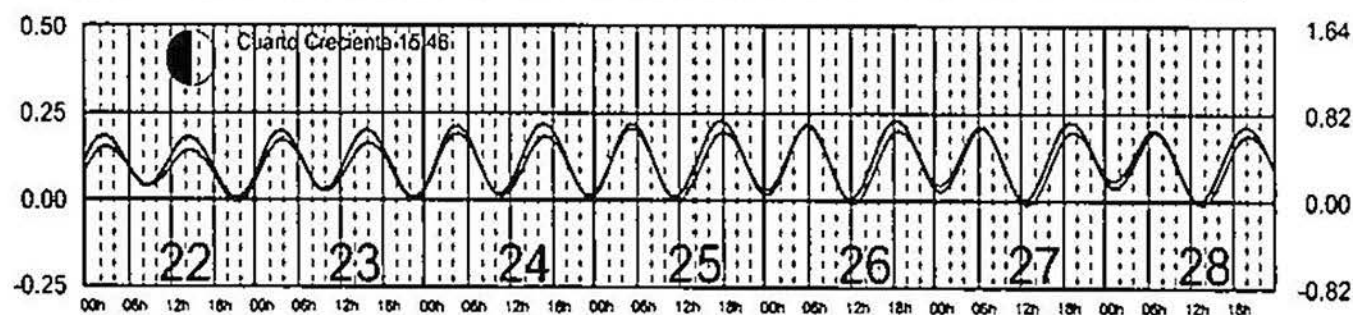
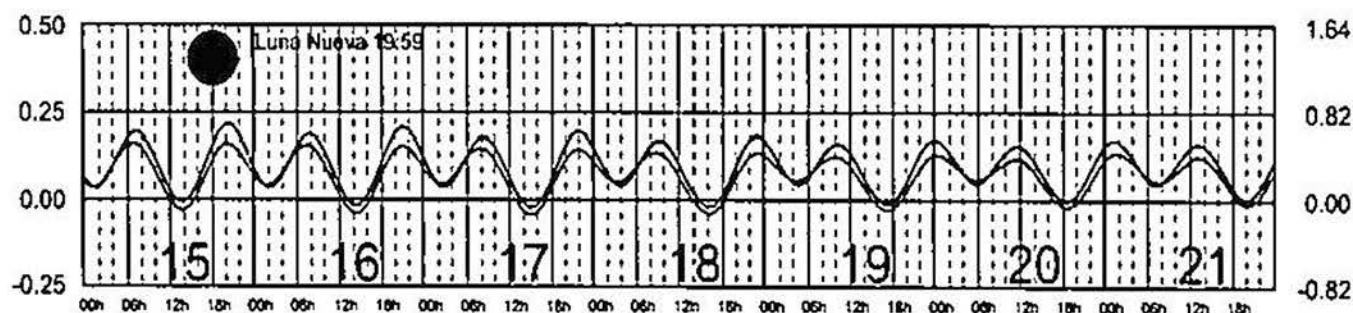
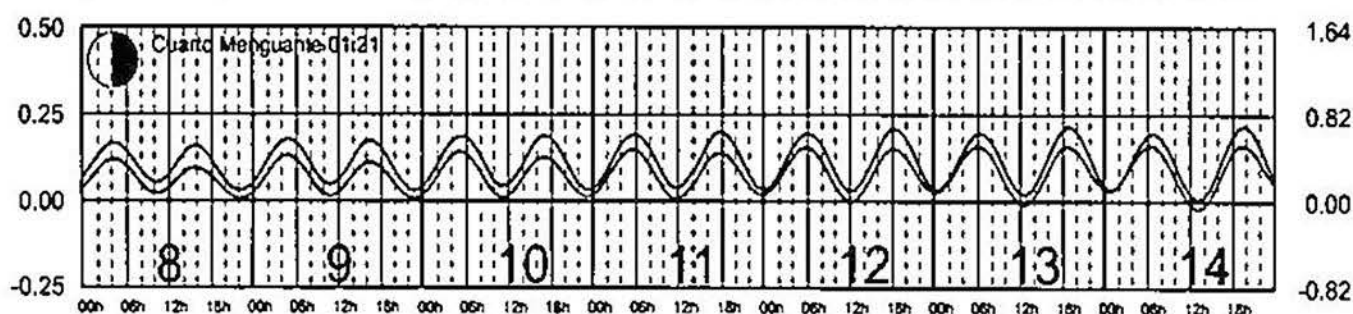
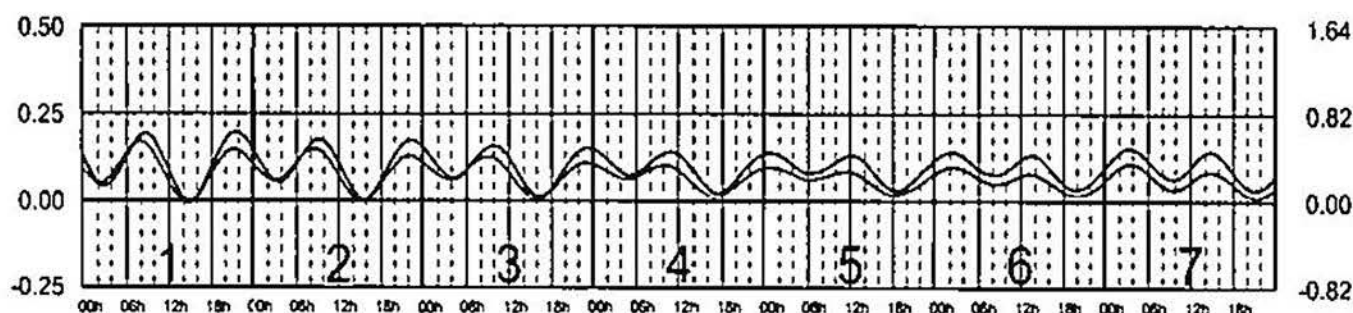
# ABRIL, 2018

Hora del Meridiano 90°(W)

Plano de Referencia NBMI

MAHAHUAL, Q. ROO ———  
C. ZARAGOZA, Q. ROO ———

METROS DOMINGO LUNES MARTES MIÉRCOLES JUEVES VIERNES SÁBADO PIES





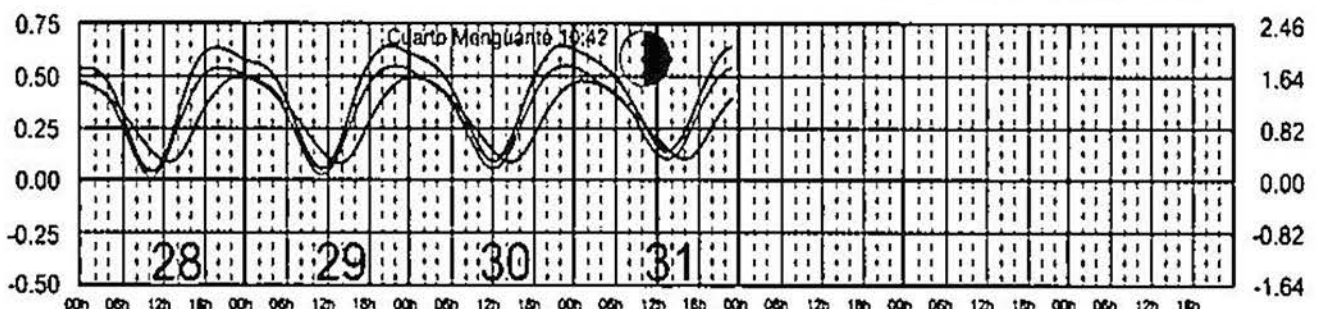
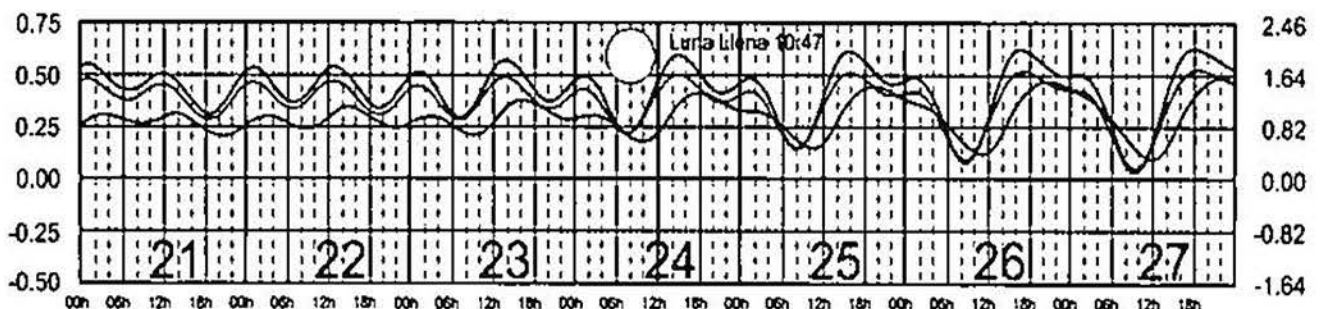
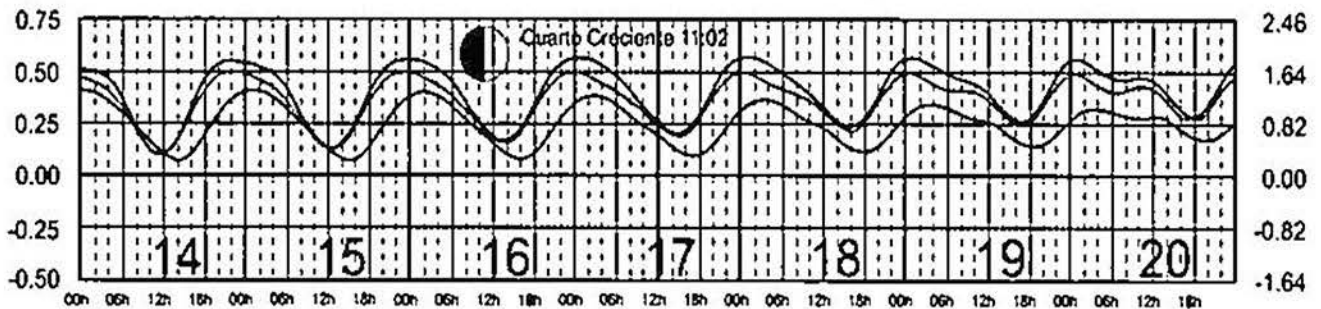
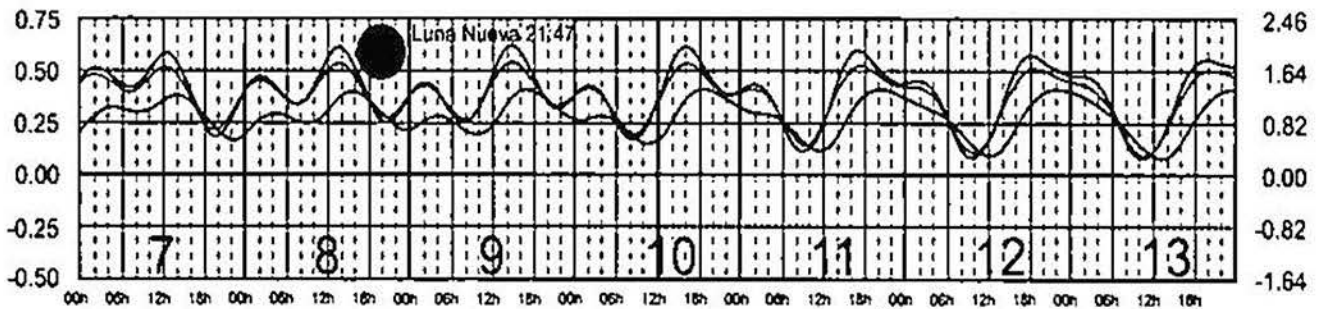
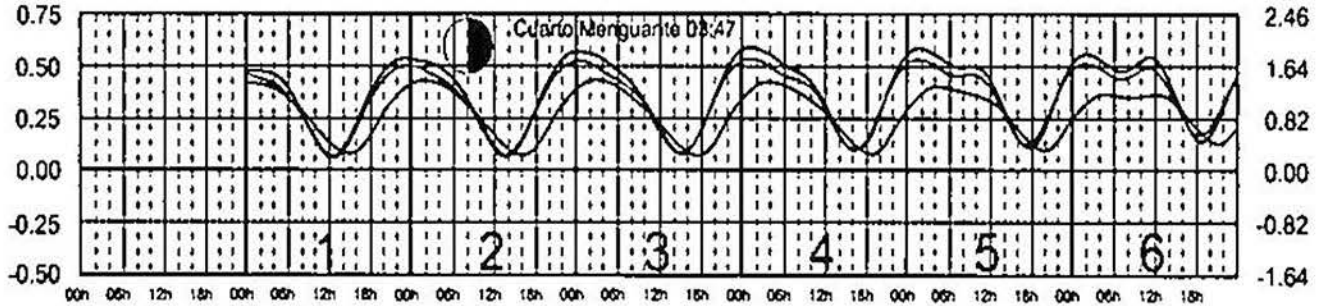
# OCTUBRE, 2018

Hora del Meridiano 90°(W)

Plano de Referencia NBMI

ALTAMIRA, TAMPS. ———  
 LA PESCA, TAMPS. ———  
 CD. MADERO, TAMPS. ———

METROS DOMINGO LUNES MARTES MIÉRCOLES JUEVES VIERNES SÁBADO PIES



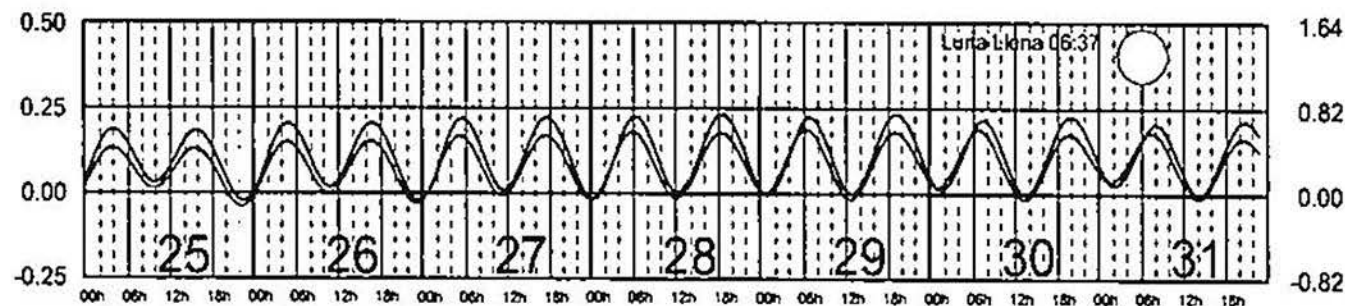
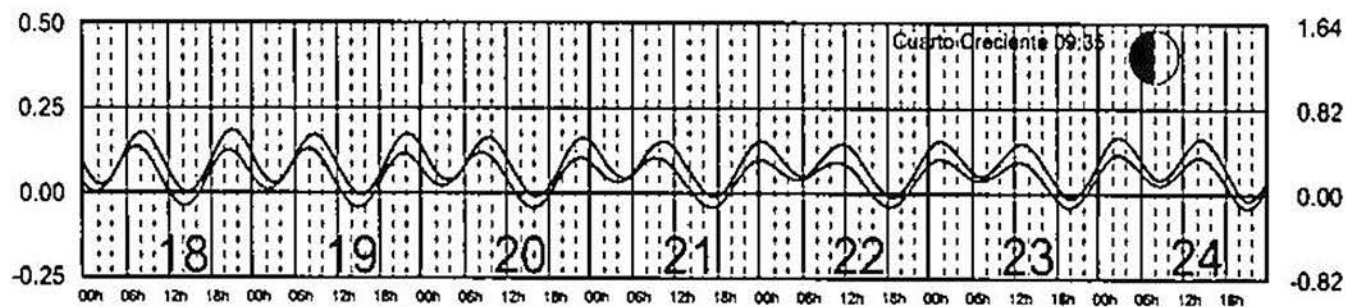
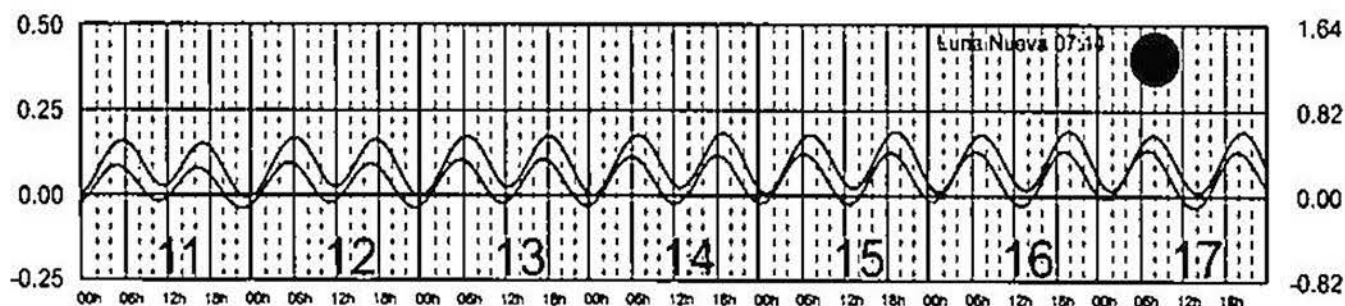
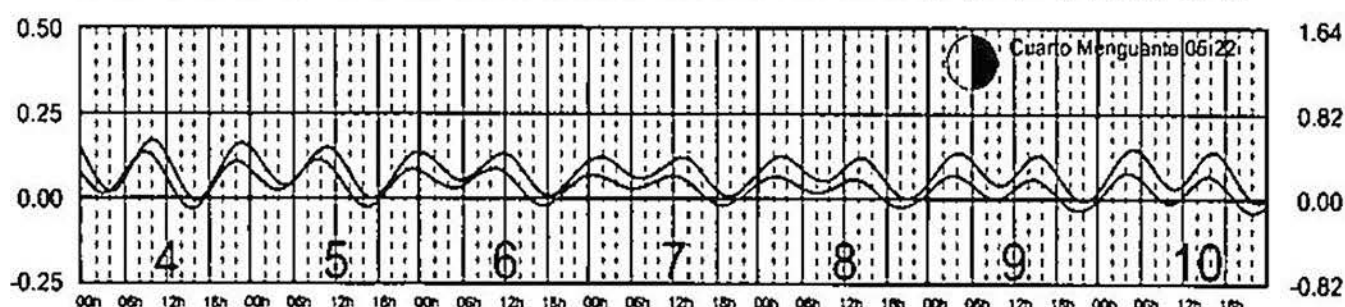
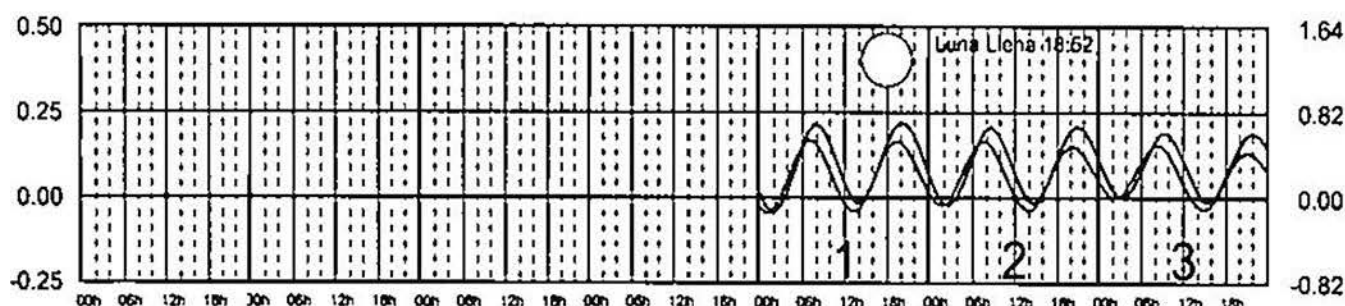
# MARZO, 2018

Hora del Meridiano 90°(W)

Plano de Referencia NBMI

MAHAHUAL, Q. ROO ———  
C. ZARAGOZA, Q. ROO ———

METROS DOMINGO LUNES MARTES MIÉRCOLES JUEVES VIERNES SÁBADO PIES



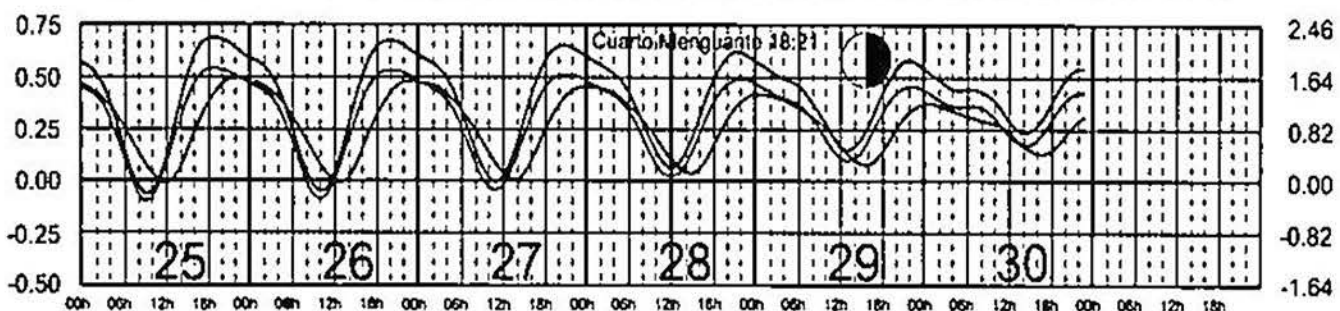
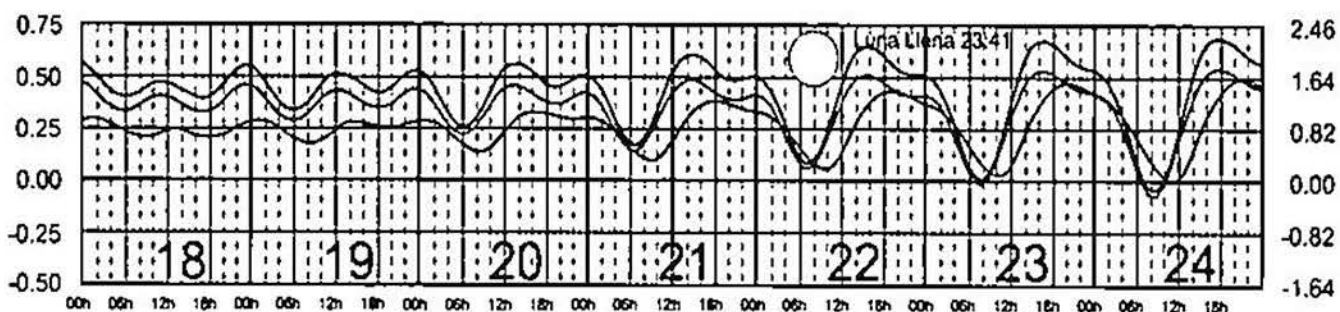
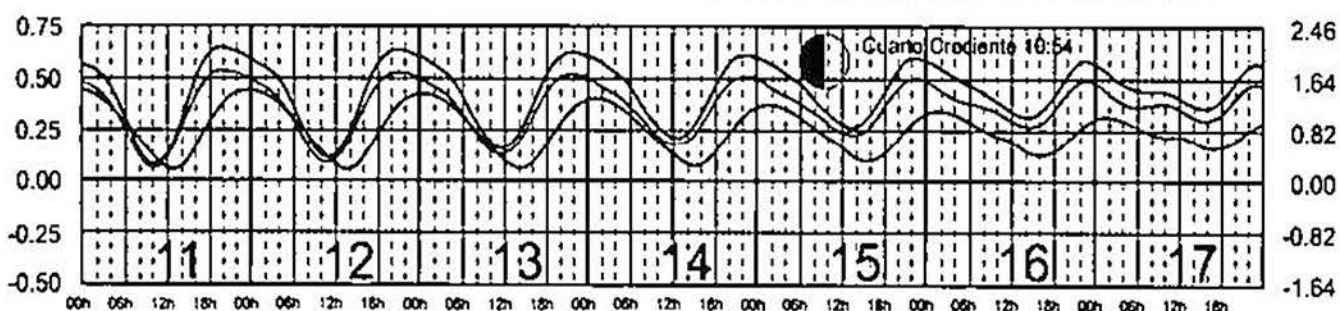
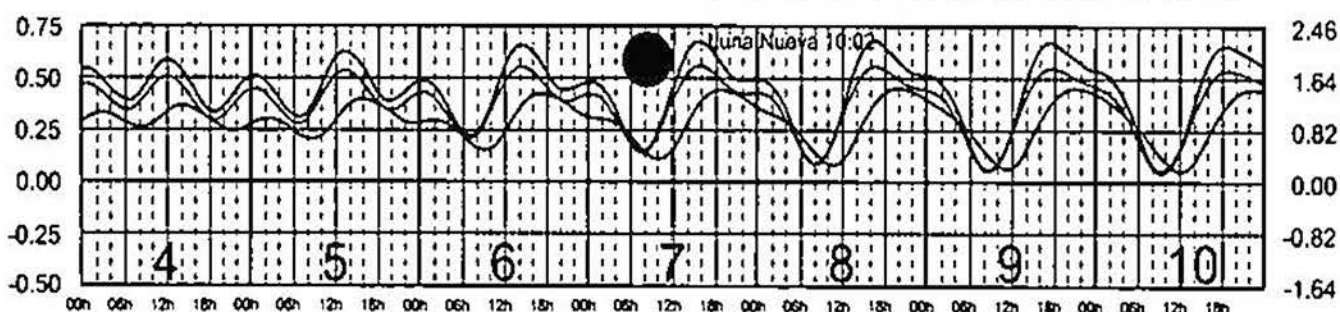
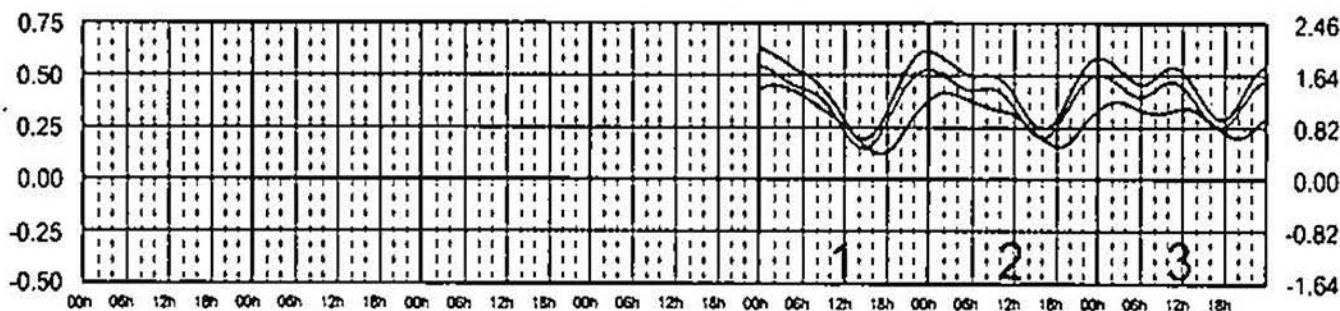
# NOVIEMBRE, 2018

Hora del Meridiano 90°(W)

Plano de Referencia NBMI

ALTAMIRA, TAMPS. ———  
 LA PESCA, TAMPS. ———  
 CD. MADERO, TAMPS. ———

METROS DOMINGO LUNES MARTES MIÉRCOLES JUEVES VIERNES SÁBADO PIES





# FEBRERO, 2018

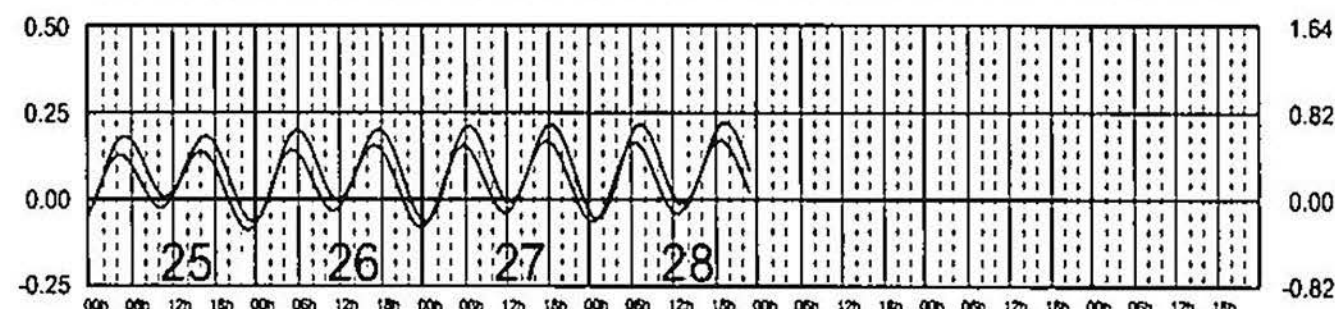
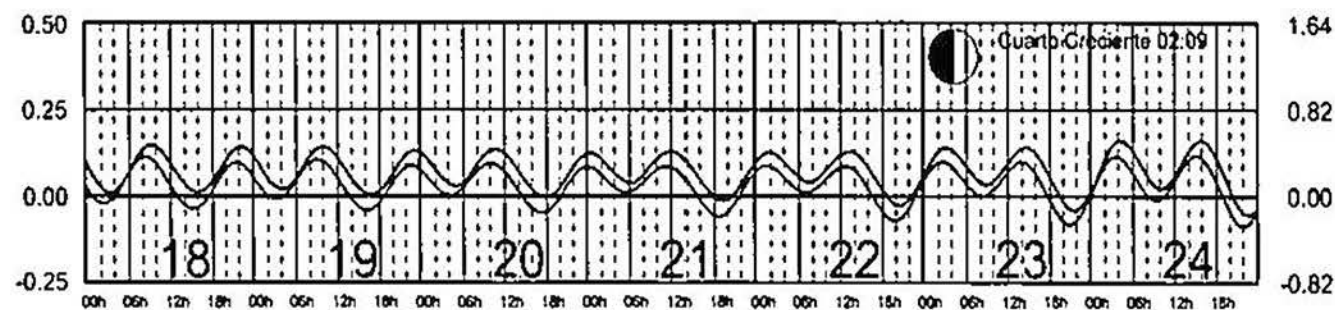
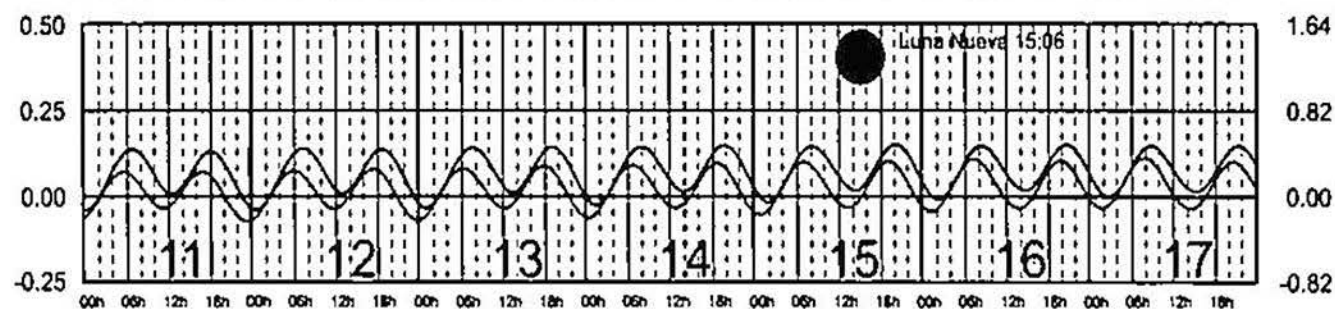
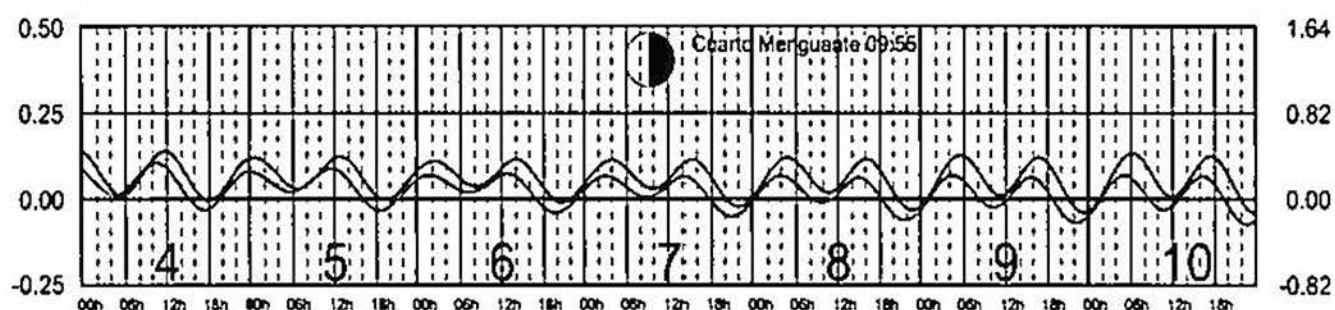
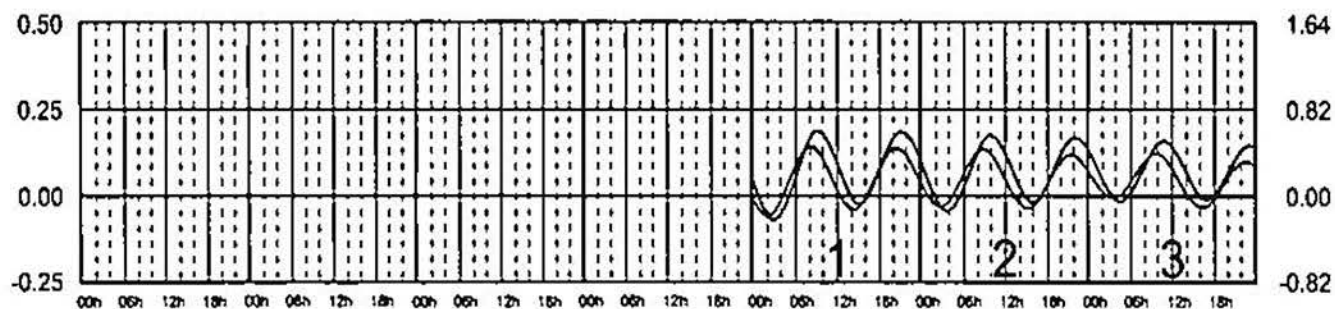
Hora del Meridiano 90°(W)

Plano de Referencia NBMI

MAHAHUAL, Q. ROO

C. ZARAGOZA, Q. ROO

METROS DOMINGO LUNES MARTES MIÉRCOLES JUEVES VIERNES SÁBADO PIES




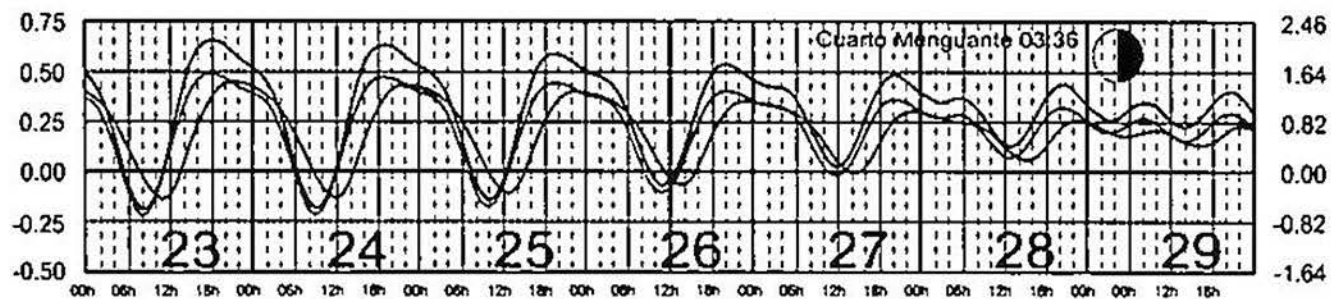
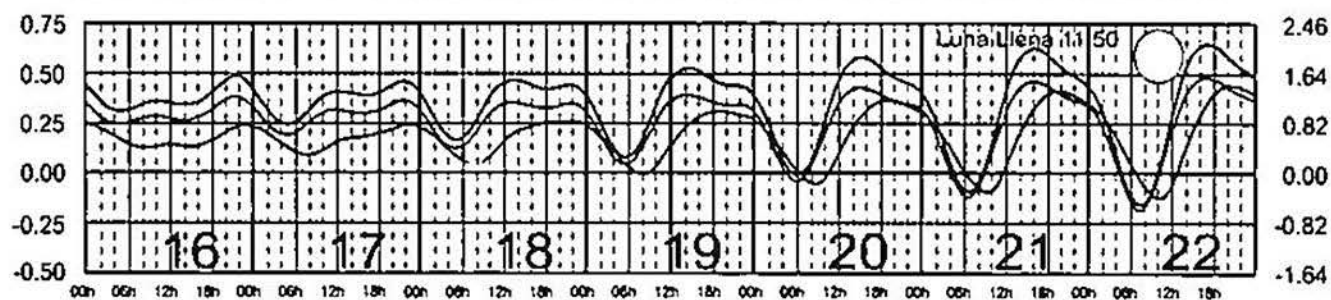
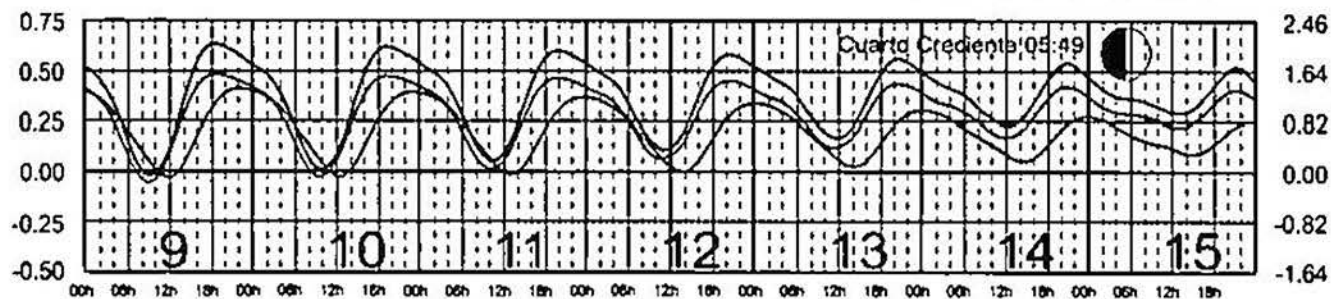
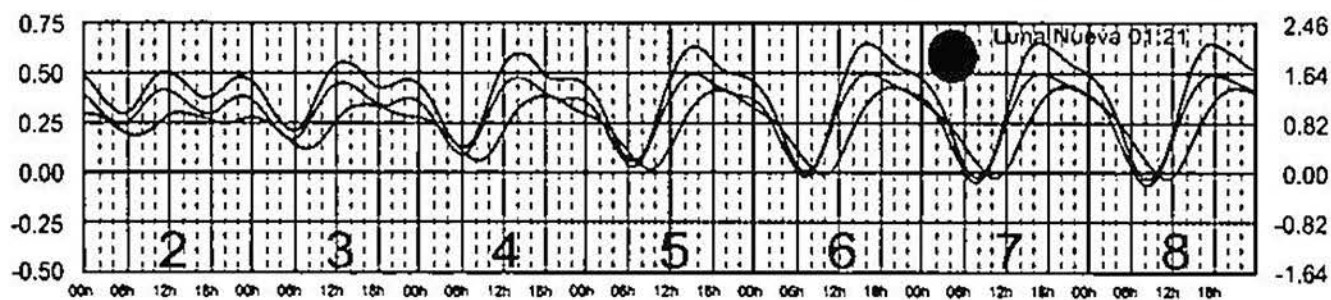

# DICIEMBRE, 2018

Hora del Meridiano 90°(W)

Plano de Referencia NBMI

ALTAMIRA, TAMPS. ———  
 LA PESCA, TAMPS. ———  
 CD. MADERO, TAMPS. ———



METROS DOMINGO LUNES MARTES MIÉRCOLES JUEVES VIERNES SÁBADO PIES



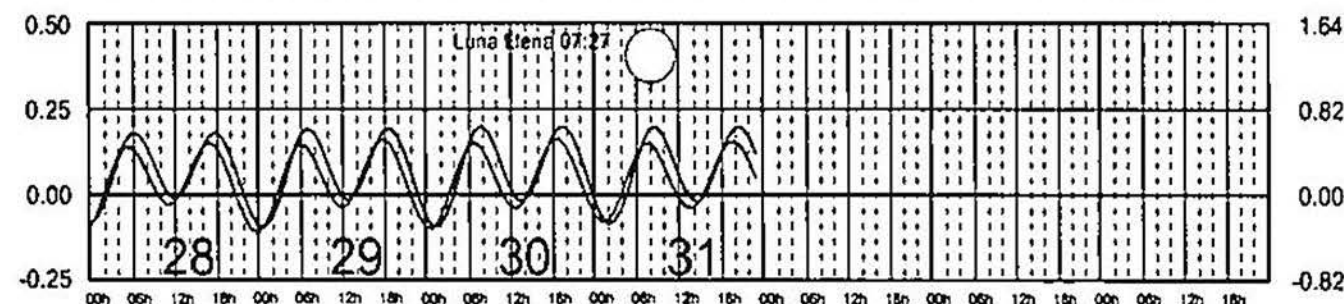
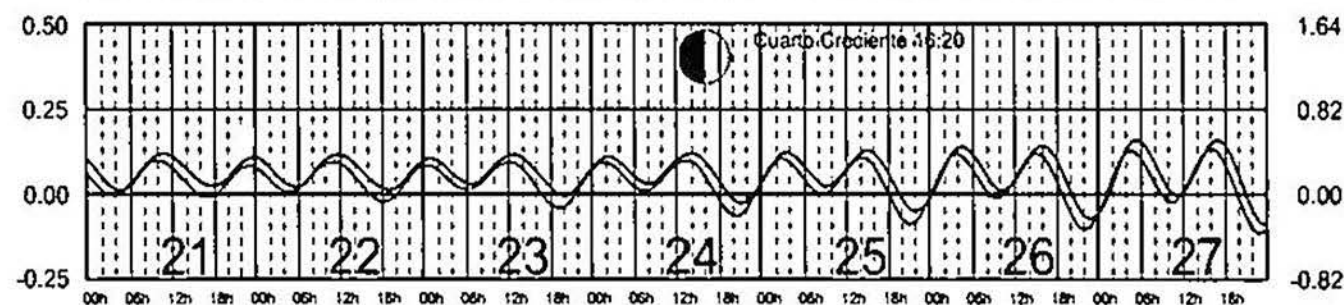
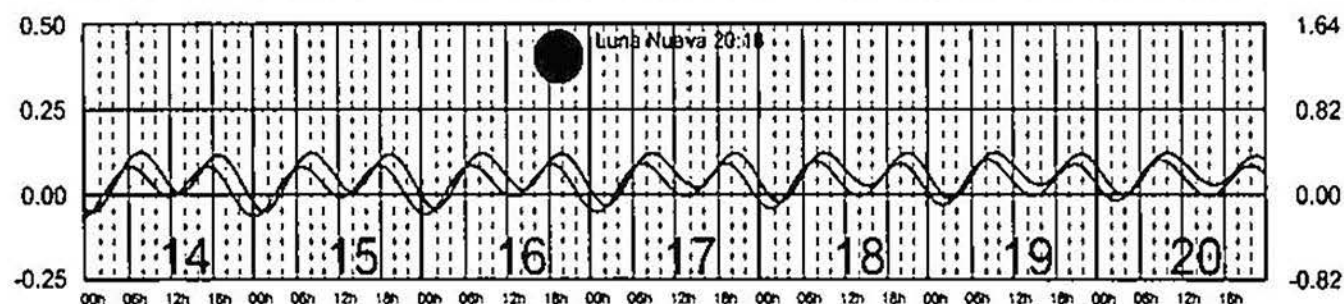
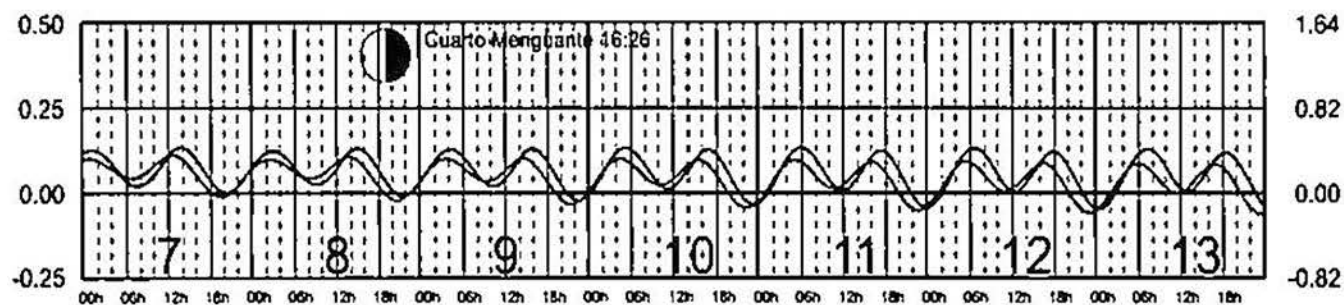
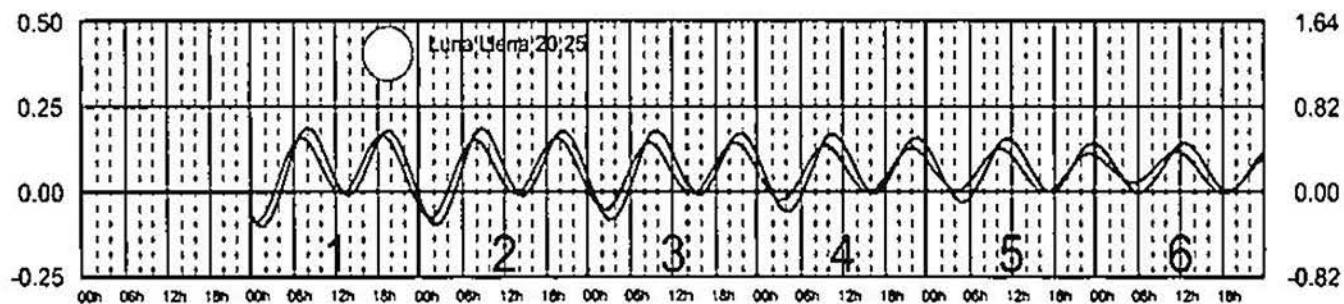
# ENERO, 2018

Hora del Meridiano 90°(W)

Plano de Referencia NBM1

MAHAJUAL, Q. ROO   
C. ZARAGOZA, Q. ROO 

METROS DOMINGO LUNES MARTES MIÉRCOLES JUEVES VIERNES SÁBADO PIES





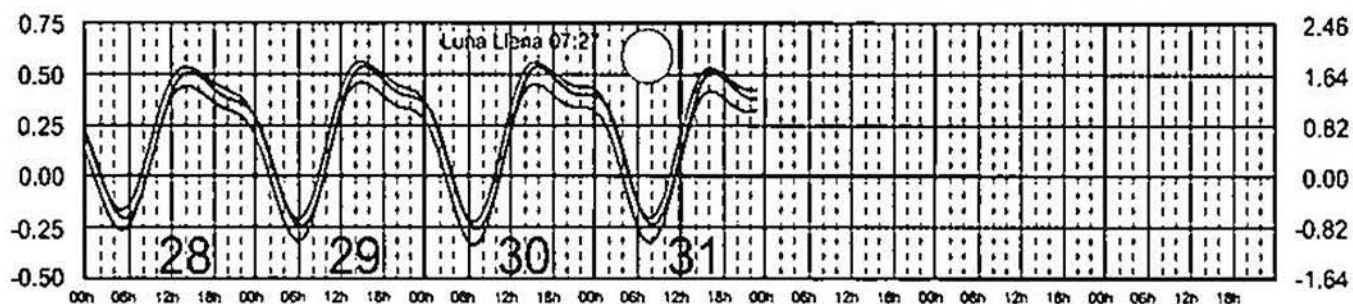
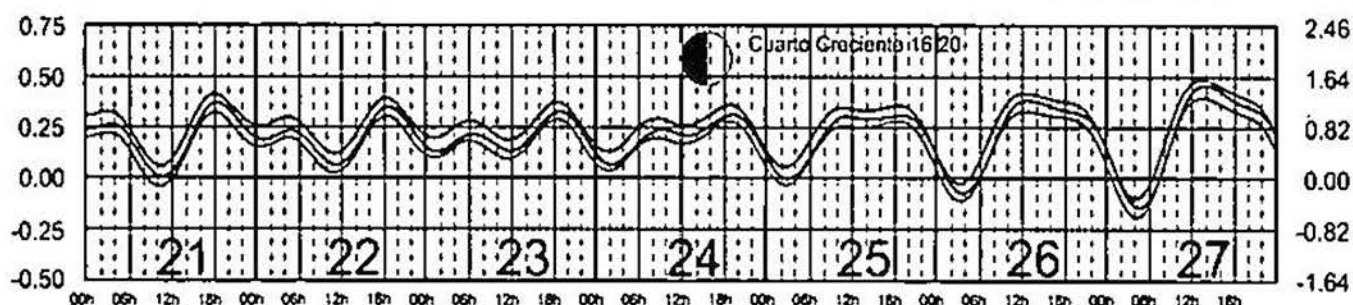
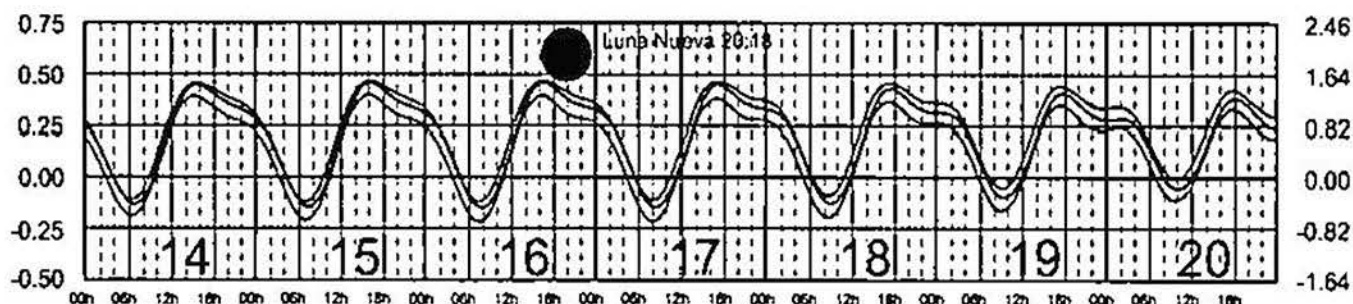
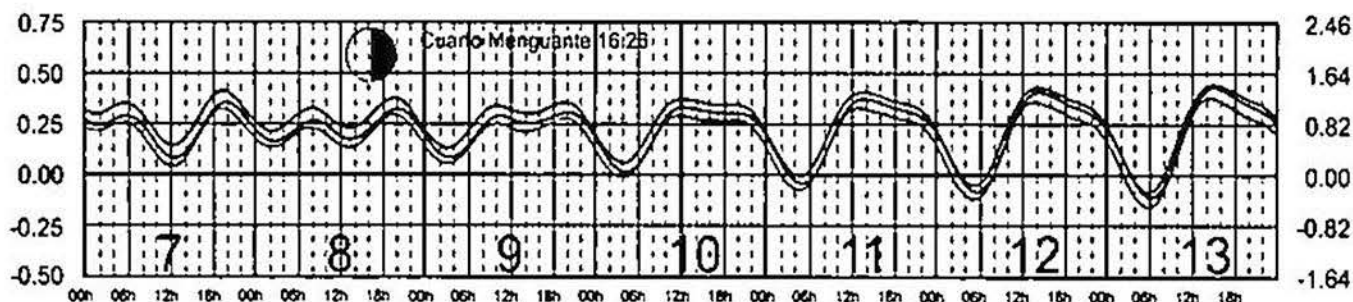
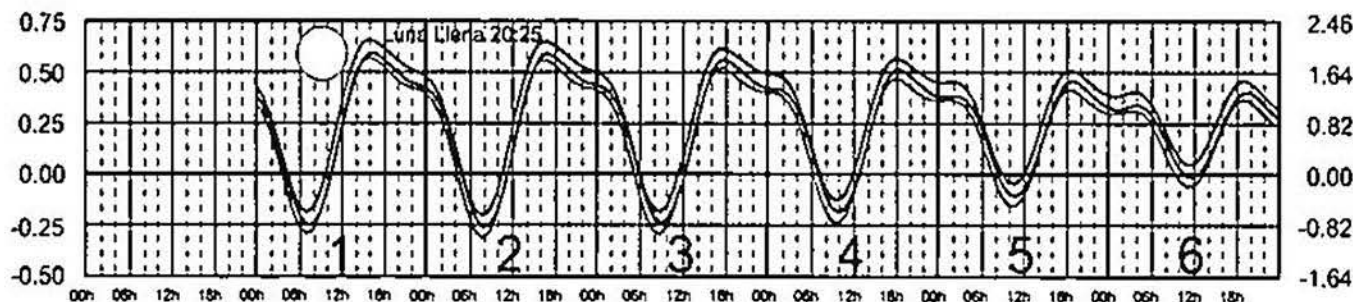
# ENERO, 2018

Hora del Meridiano 90°(W)

Plano de Referencia NBMI

TUXPAN, VER. \_\_\_\_\_  
 VERACRUZ, VER. \_\_\_\_\_  
 ANTÓN LIZARDO, VER. \_\_\_\_\_

METROS DOMINGO LUNES MARTES MIÉRCOLES JUEVES VIERNES SÁBADO PIES




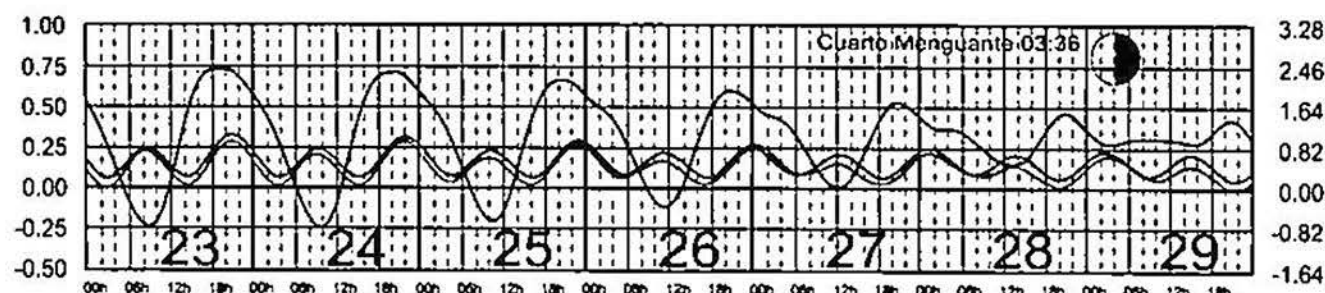
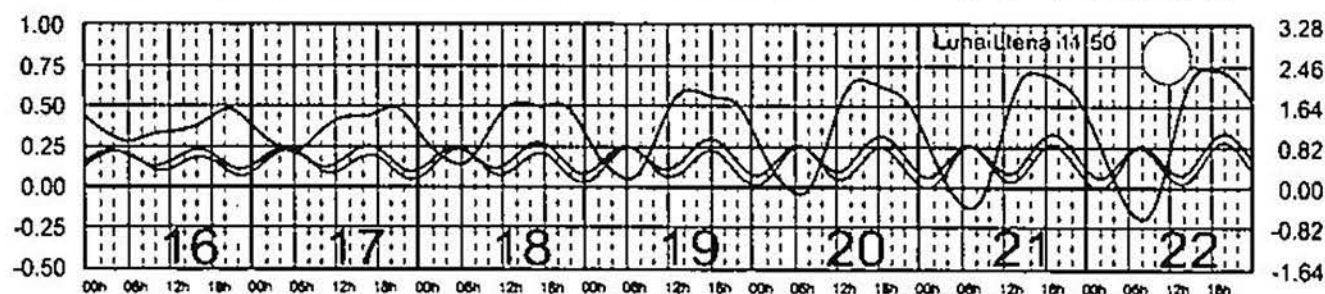
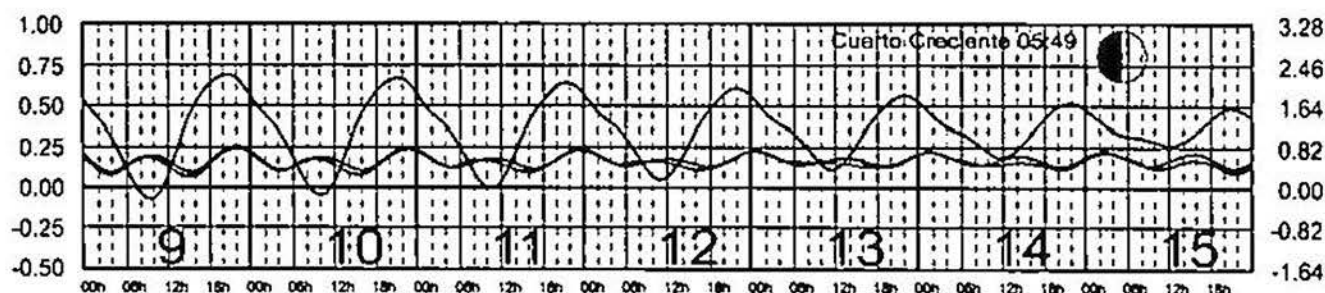
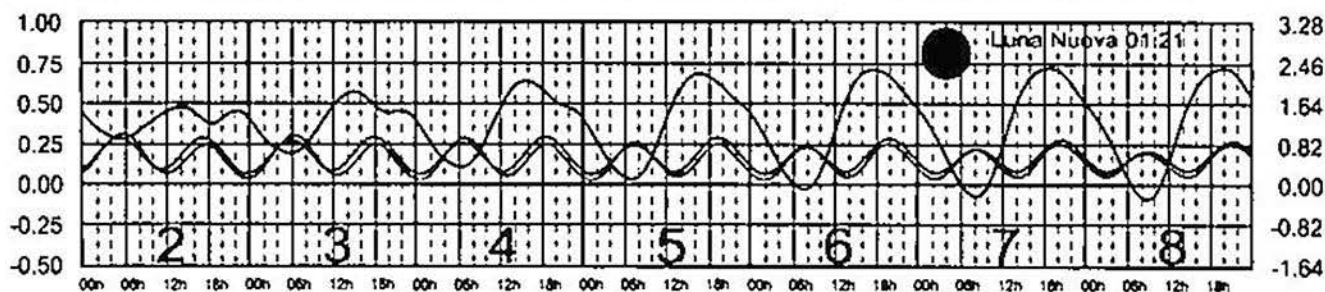
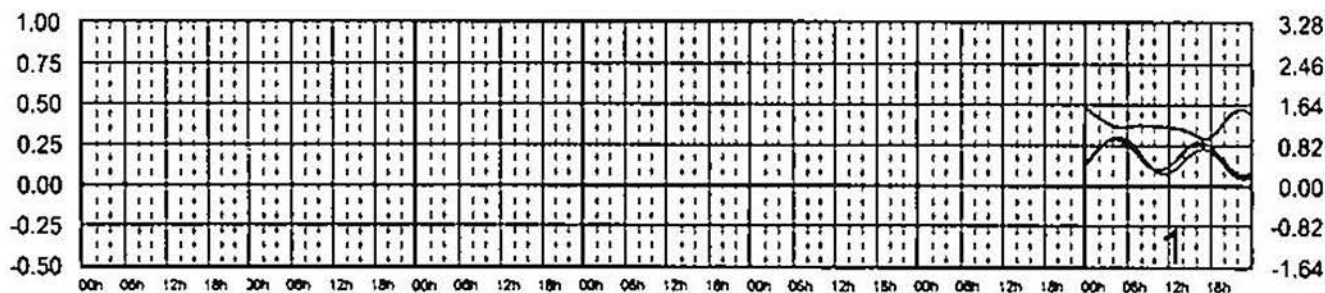
# DICIEMBRE, 2018

Hora del Meridiano 90°(W)

Plano de Referencia NBMI

PROGRESO, YUC. ———  
 I. MUJERES, Q. ROO ———  
 I. COZUMEL, Q. ROO ———

METROS DOMINGO LUNES MARTES MIÉRCOLES JUEVES VIERNES SÁBADO PIES



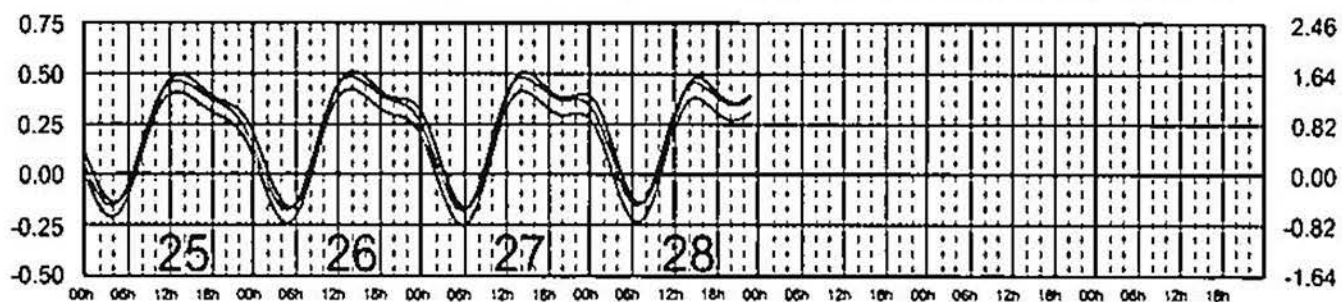
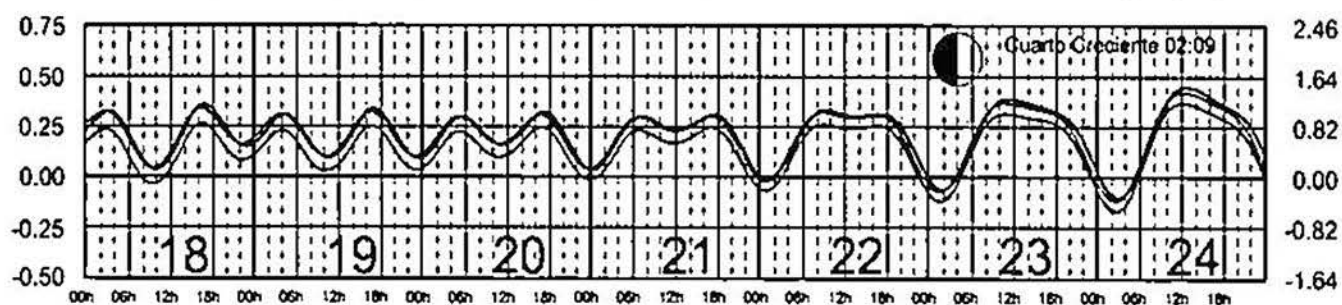
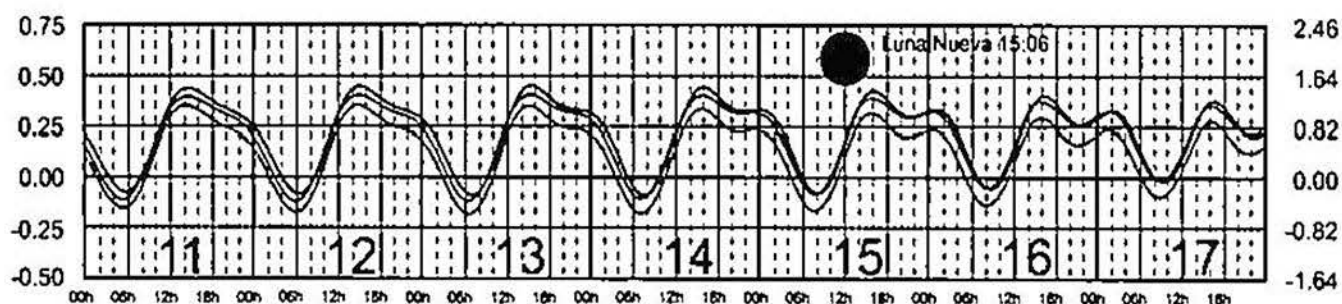
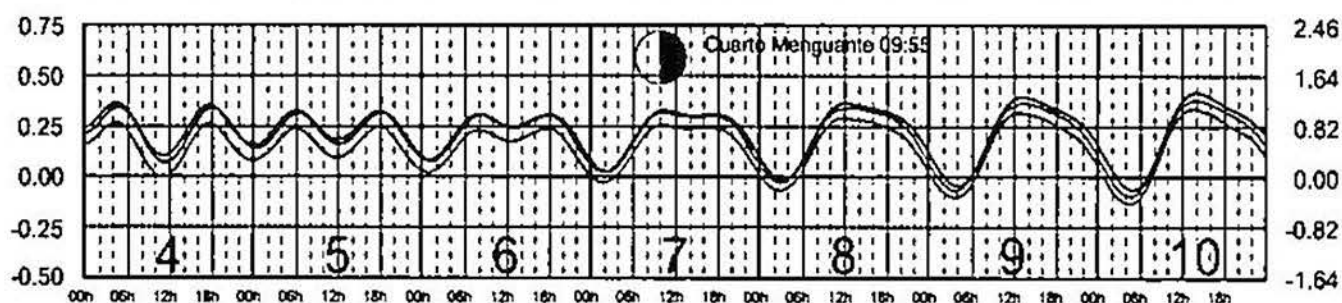
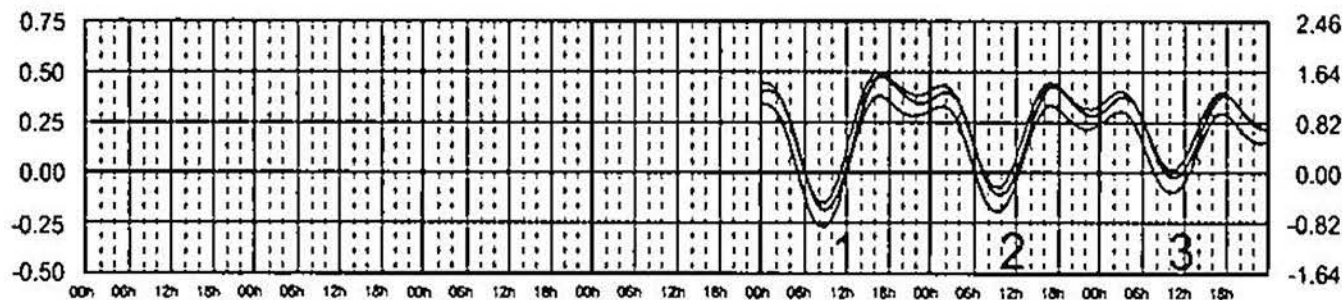
# FEBRERO, 2018

Hora del Meridiano 90°(W)

Plano de Referencia NBMI

TUXPAN, VER. ———  
 VERACRUZ, VER. ———  
 ANTÓN LIZARDO, VER. ———

METROS DOMINGO LUNES MARTES MIÉRCOLES JUEVES VIERNES SÁBADO PIES





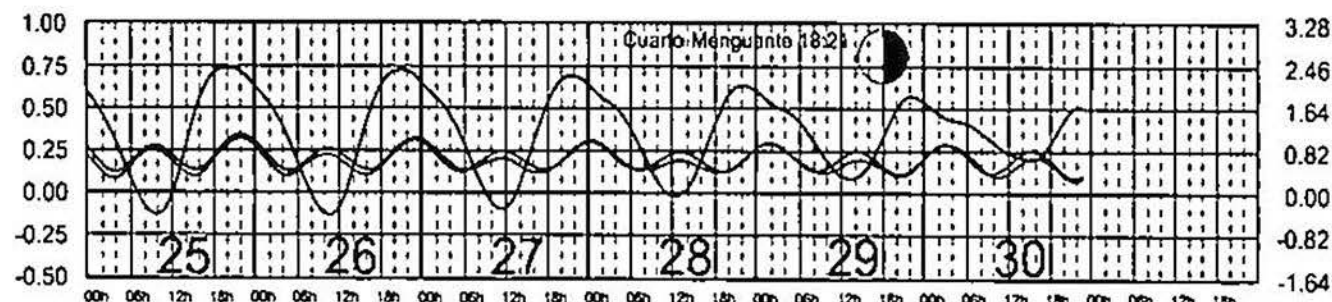
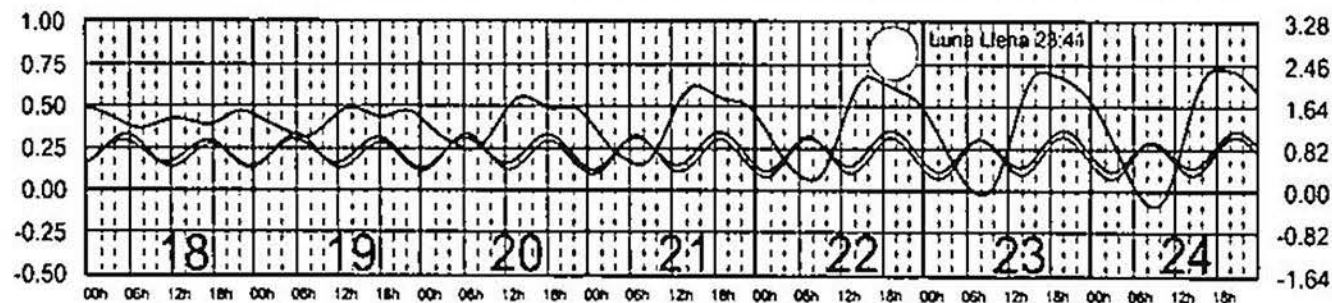
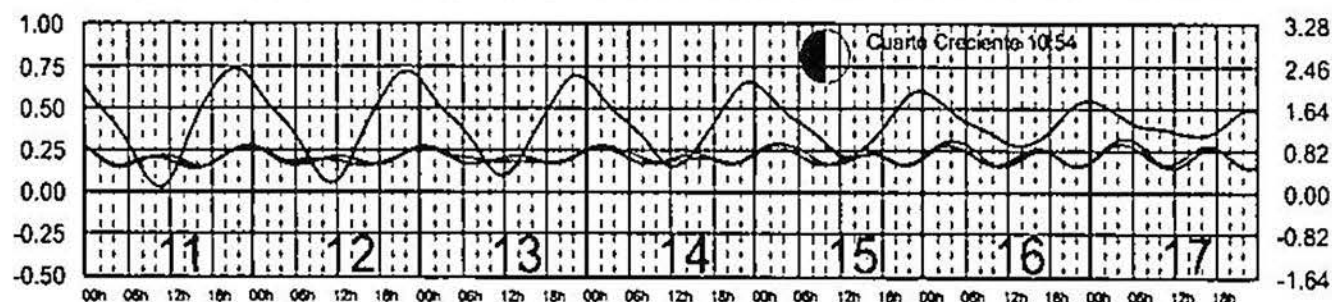
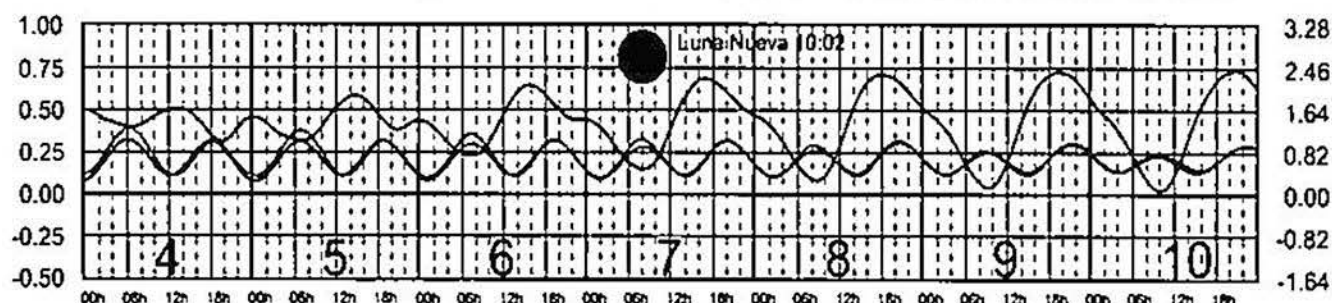
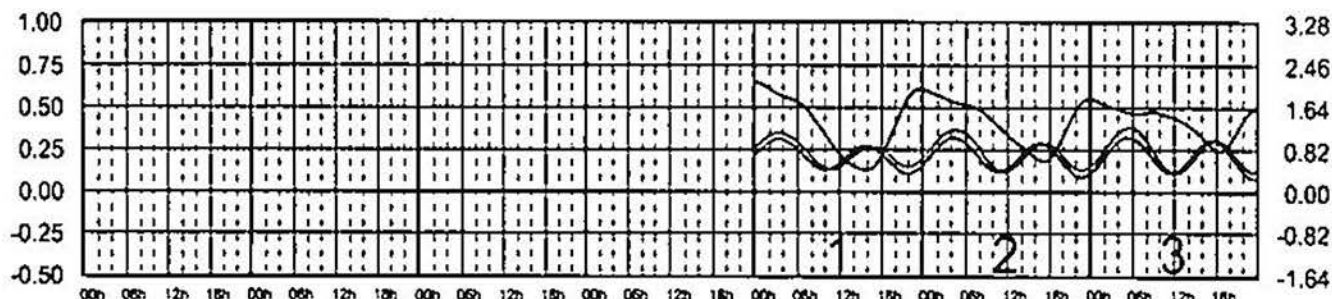
# NOVIEMBRE, 2018

Hora del Meridiano 90°(W)

Plano de Referencia NBMI

PROGRESO, YUC. ———  
 I. MUJERES, Q. ROO ———  
 I. COZUMEL, Q. ROO ———

METROS DOMINGO LUNES MARTES MIÉRCOLES JUEVES VIERNES SÁBADO PIES



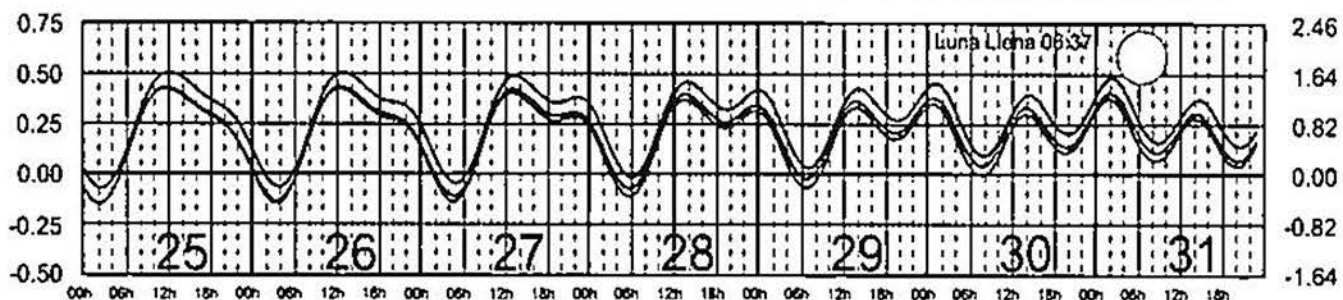
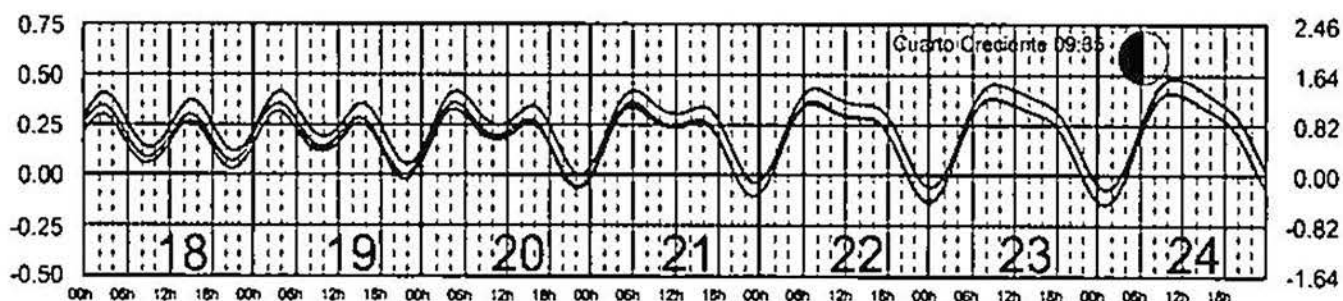
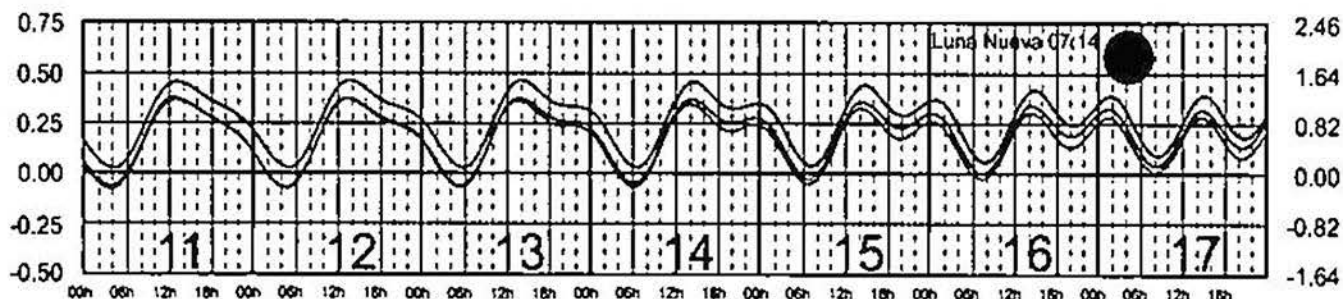
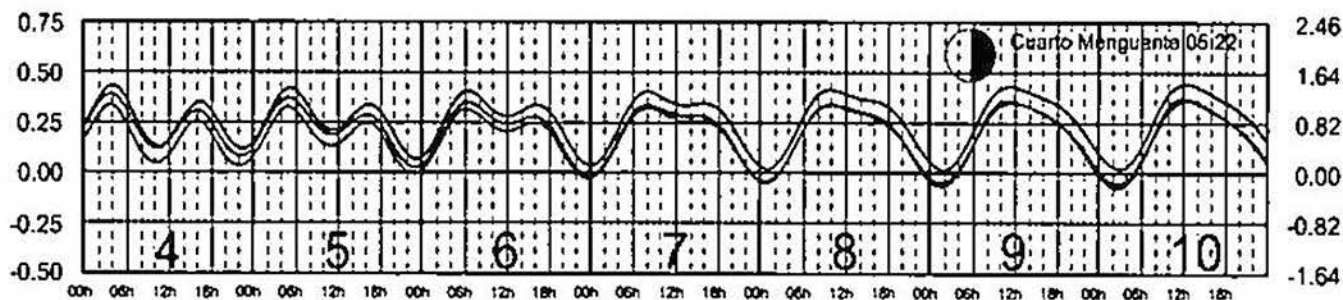
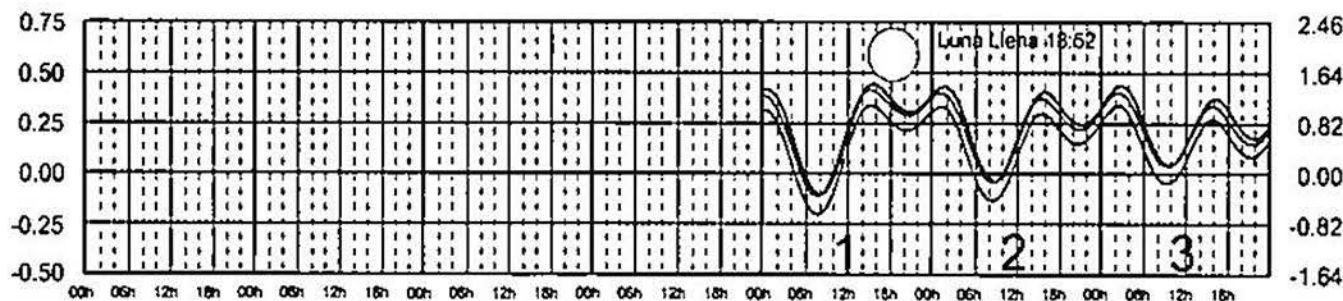
# MARZO, 2018

Hora del Meridiano 90°(W)

Plano de Referencia NBMI

TUXPAN, VER. \_\_\_\_\_  
 VERACRUZ, VER. \_\_\_\_\_  
 ANTÓN LIZARDO, VER. \_\_\_\_\_

METROS DOMINGO LUNES MARTES MIÉRCOLES JUEVES VIERNES SÁBADO PIES



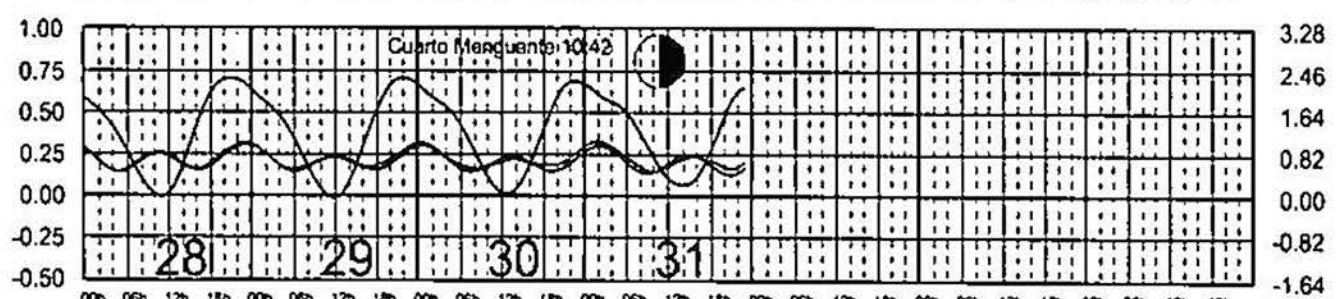
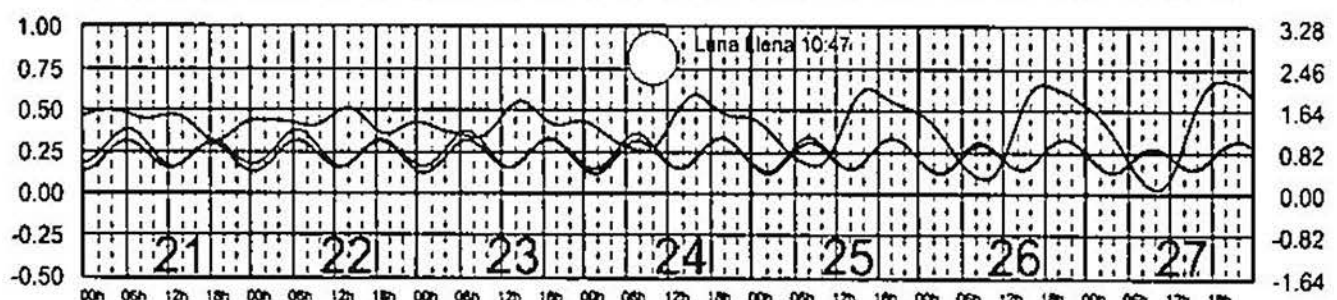
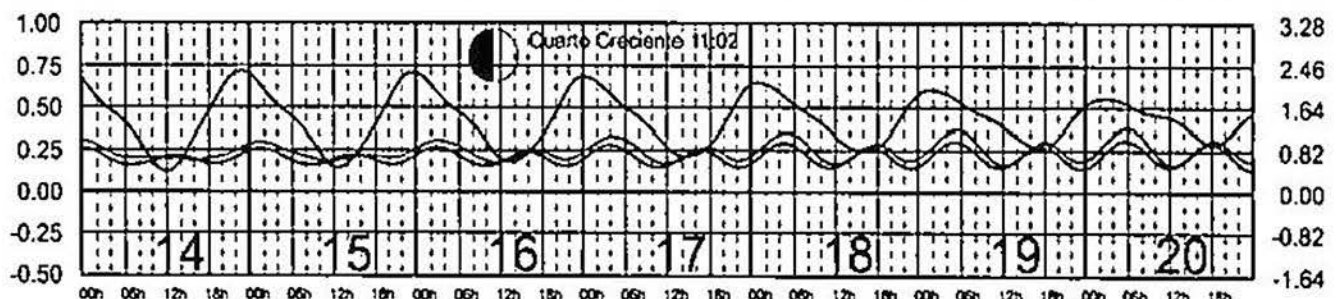
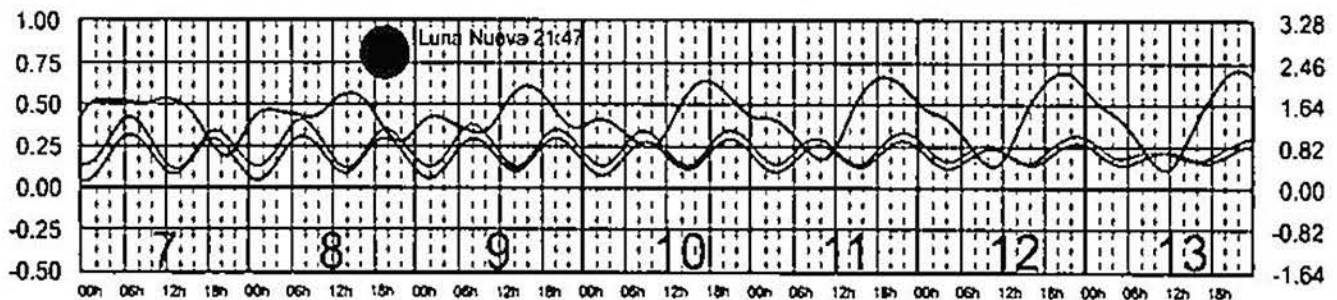
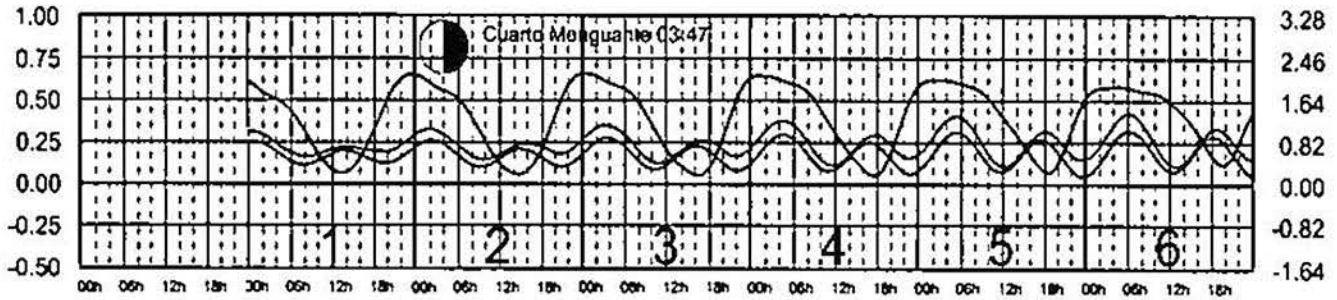
# OCTUBRE, 2018

Hora del Meridiano 90°(W)

Plano de Referencia NBMI

PROGRESO, YUC. ———  
 I. MUJERES, Q. ROO ———  
 I. COZUMEL, Q. ROO ———

METROS DOMINGO LUNES MARTES MIÉRCOLES JUEVES VIERNES SÁBADO PIES






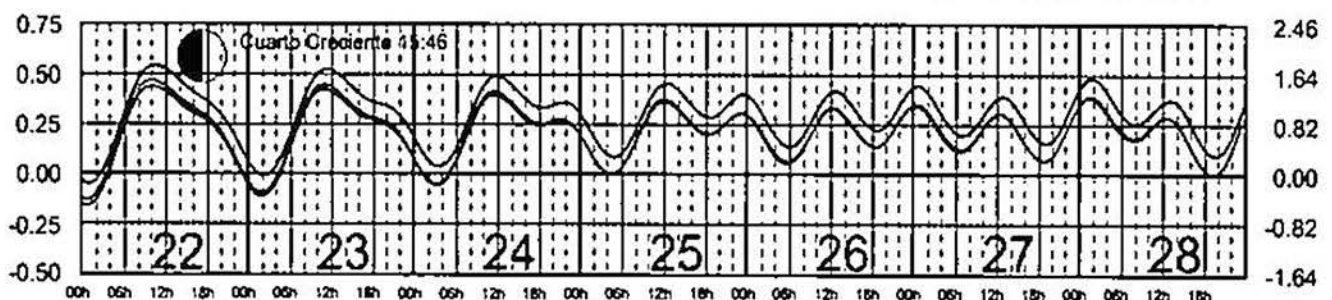
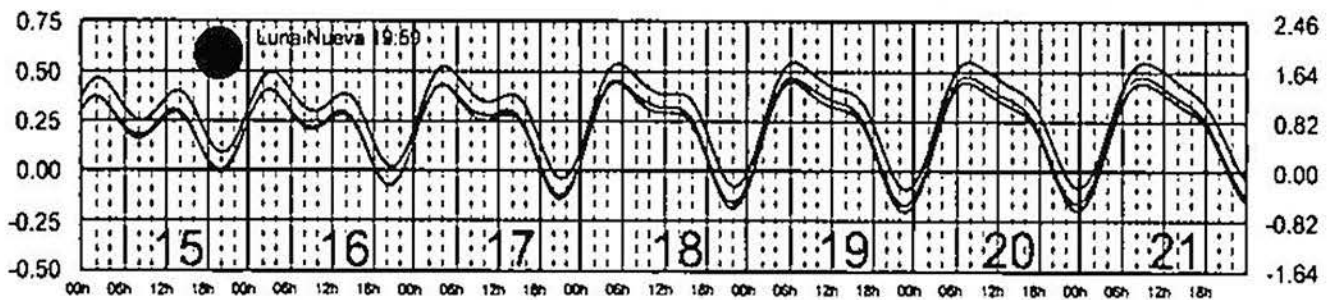
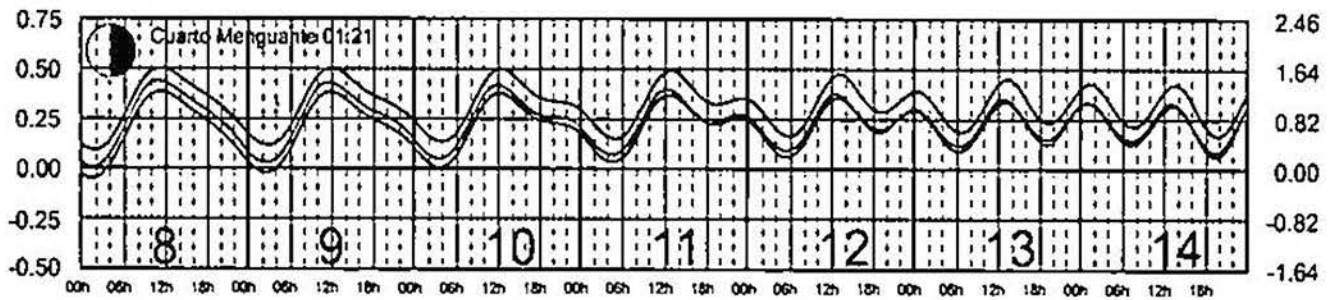
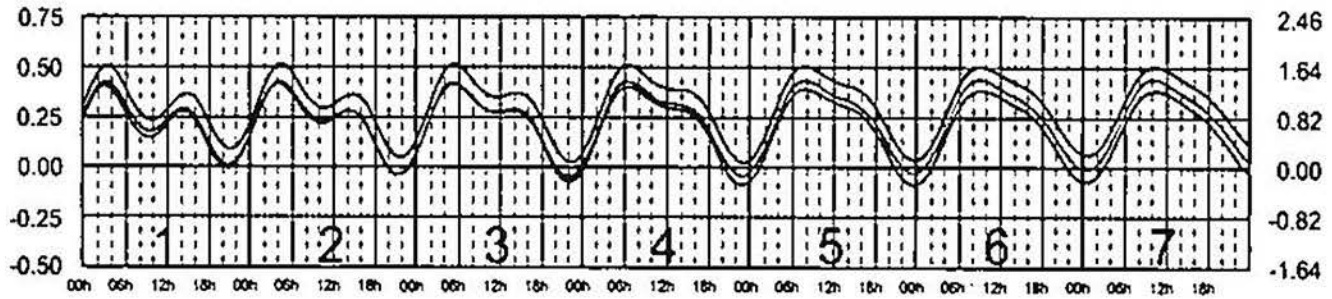
# ABRIL, 2018

Hora del Meridiano 90°(W)

Plano de Referencia NBMI

TUXPAN, VER. ———  
 VERACRUZ, VER. ———  
 ANTÓN LIZARDO, VER. ———

METROS DOMINGO LUNES MARTES MIÉRCOLES JUEVES VIERNES SÁBADO PIES




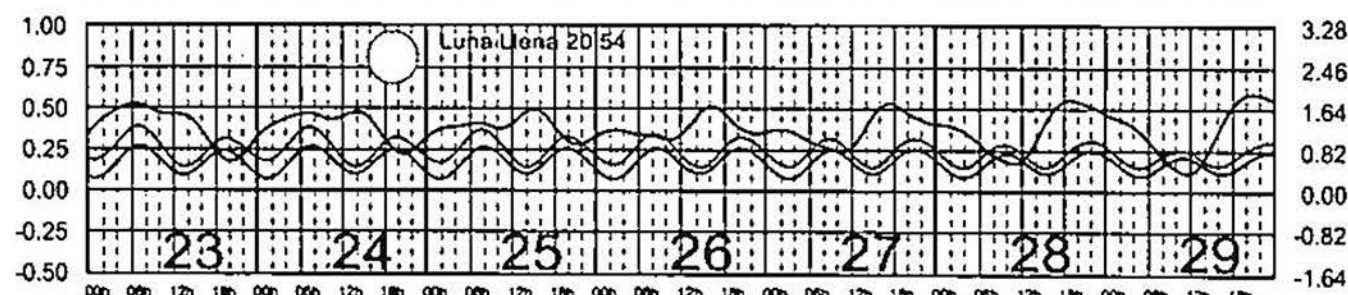
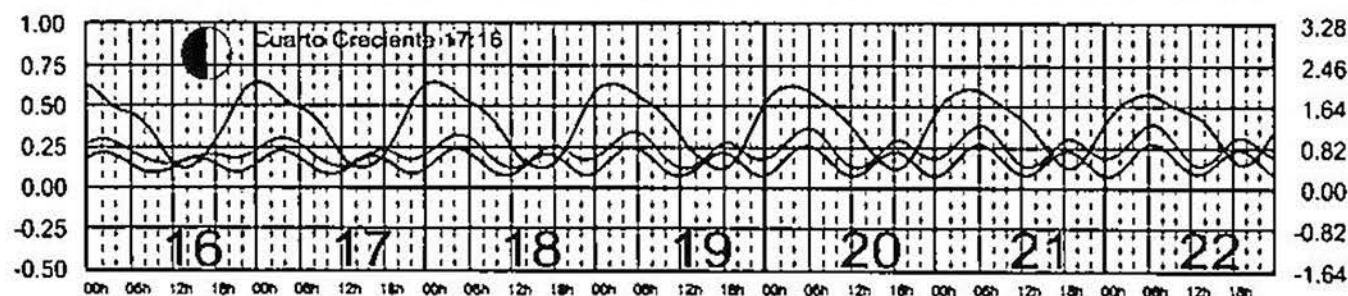
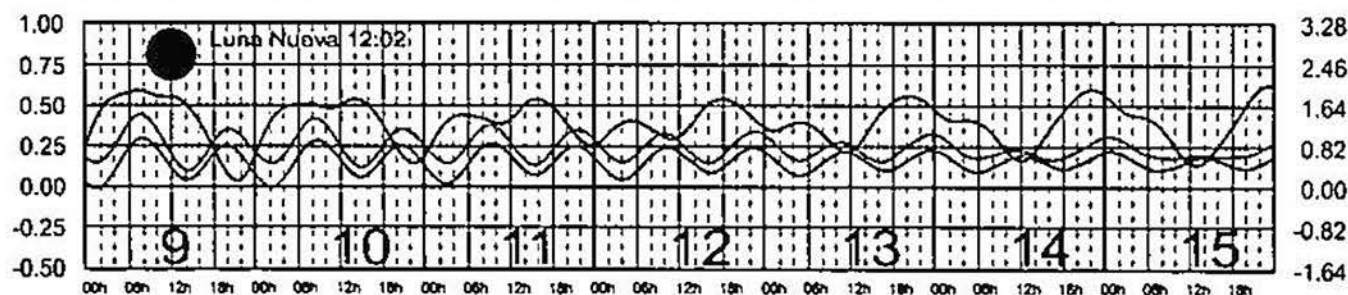
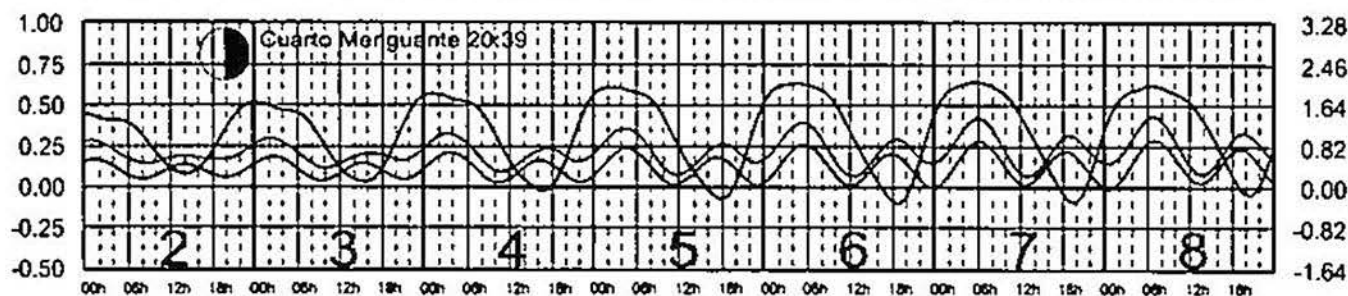
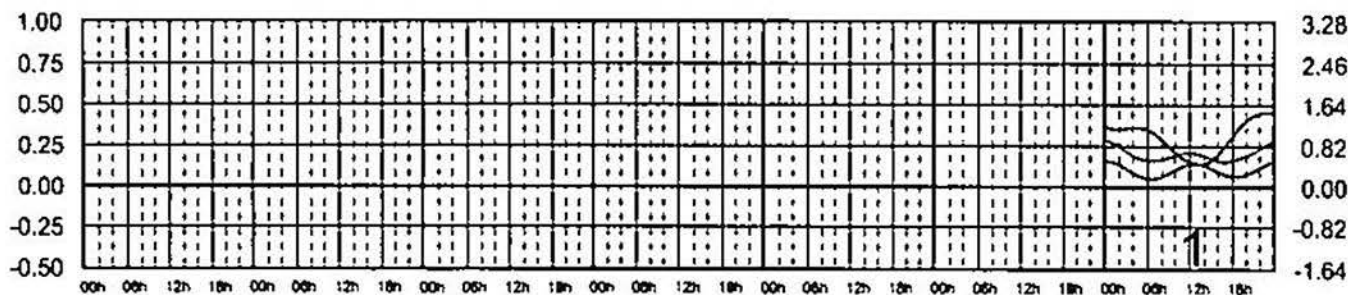
# SEPTIEMBRE, 2018

Hora del Meridiano 90°(W)

Plano de Referencia NBMI

PROGRESO, YUC. ———  
 I. MUJERES, Q. ROO ———  
 I. COZUMEL, Q. ROO ———




METROS DOMINGO LUNES MARTES MIÉRCOLES JUEVES VIERNES SÁBADO PIES



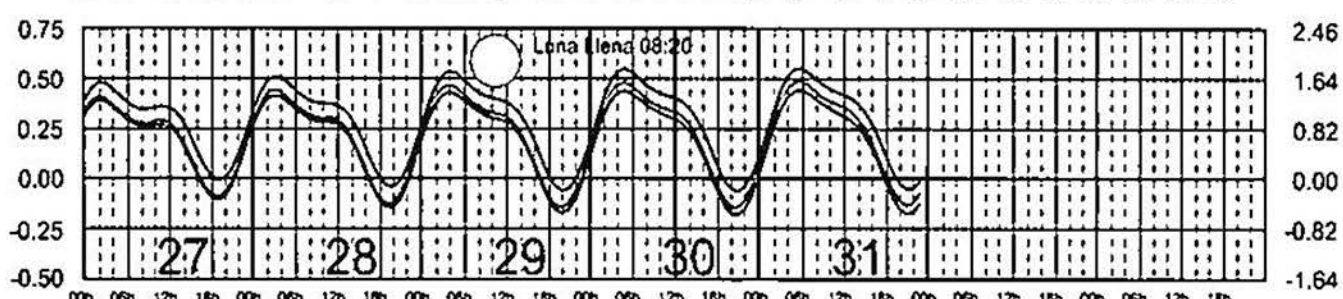
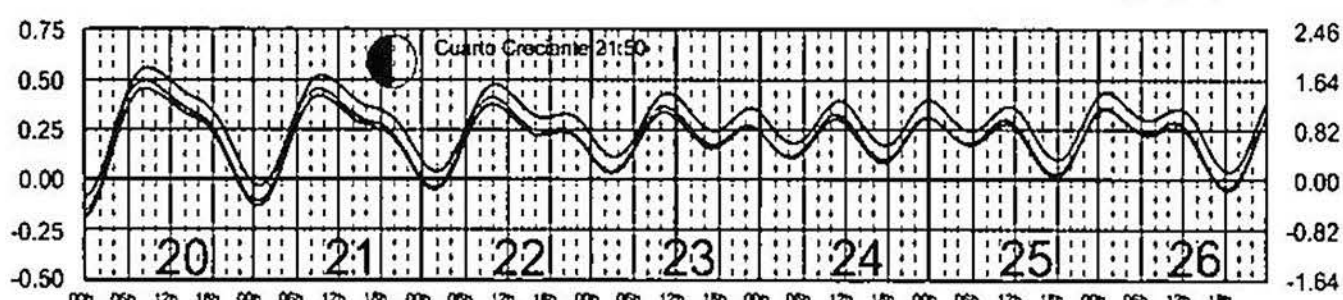
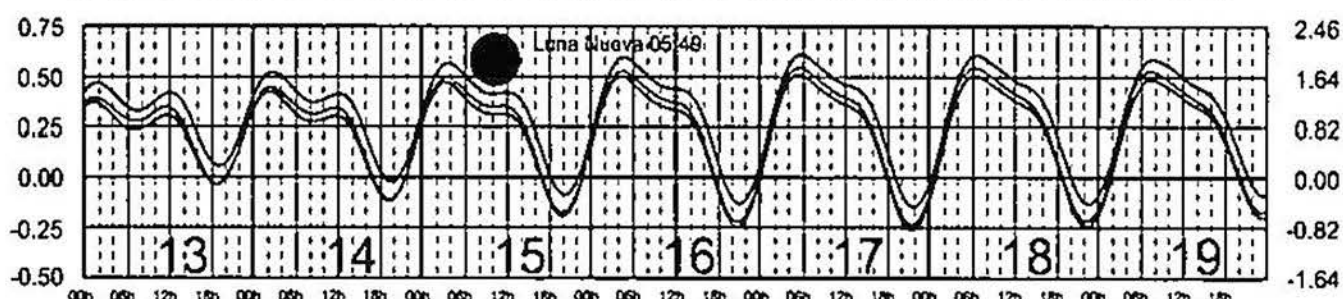
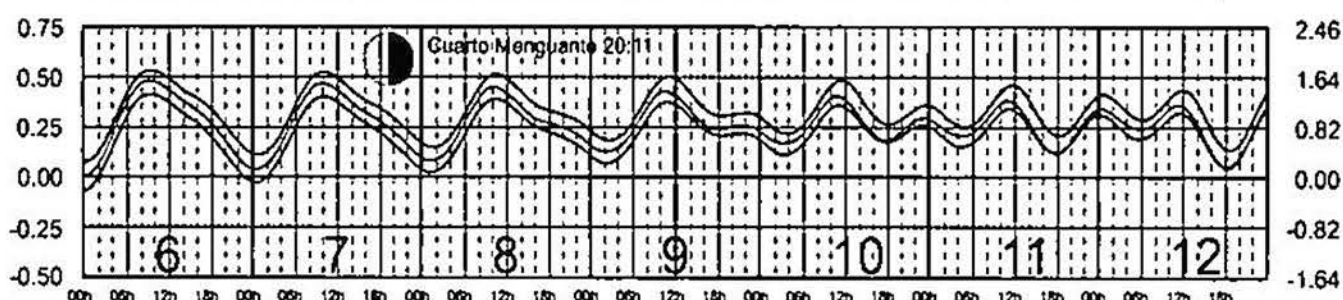
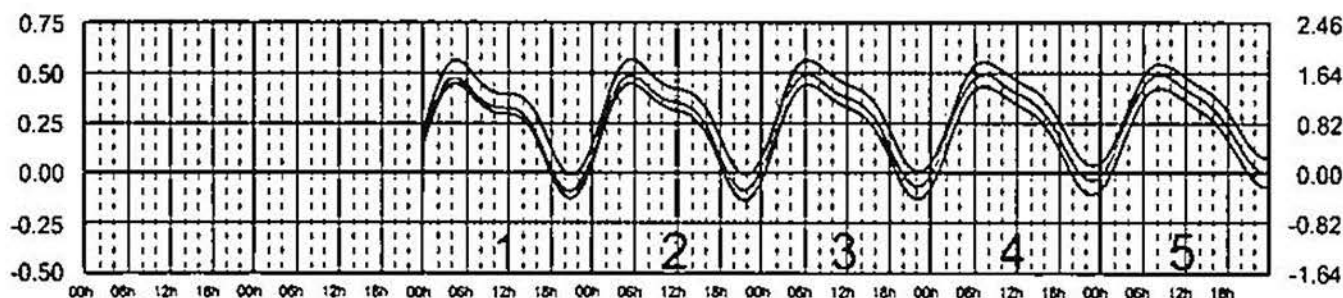
# MAYO, 2018

Hora del Meridiano 90°(W)

Piano de Referencia NBM1

TUXPAN, VER.   
 VERACRUZ, VER.   
 ANTÓN LIZARDO, VER. 

METROS DOMINGO LUNES MARTES MIÉRCOLES JUEVES VIERNES SÁBADO PIES





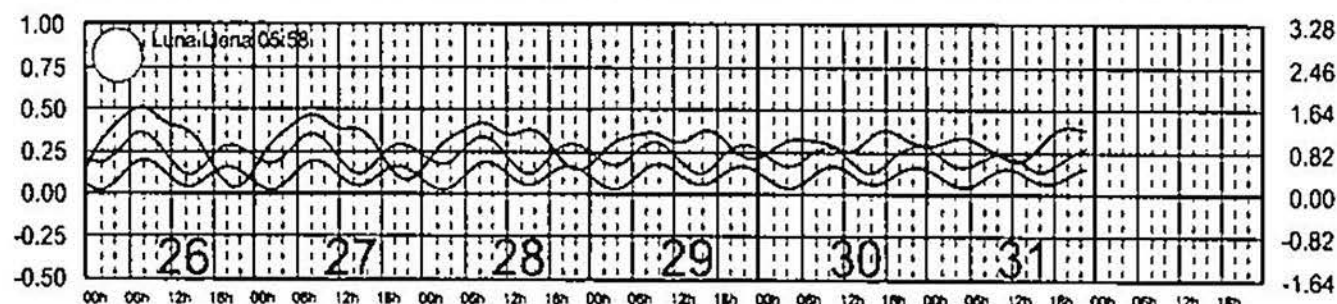
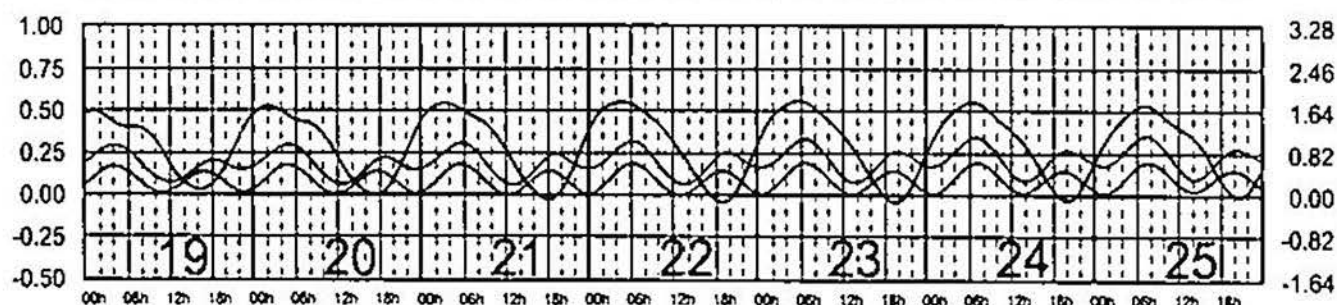
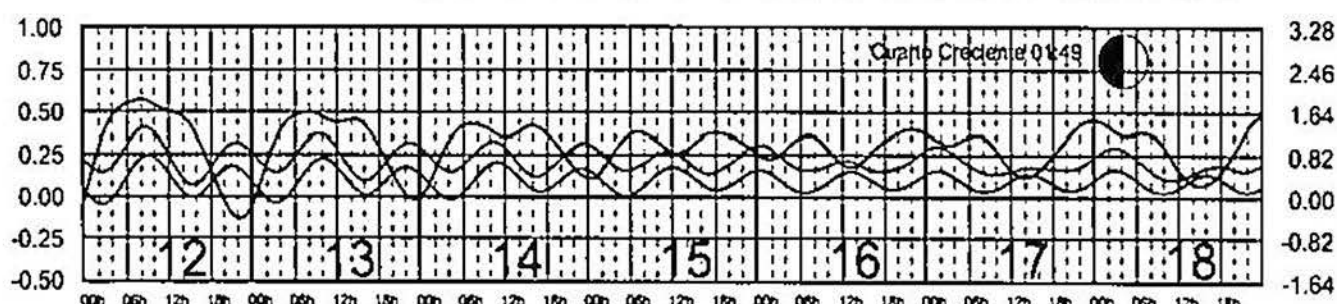
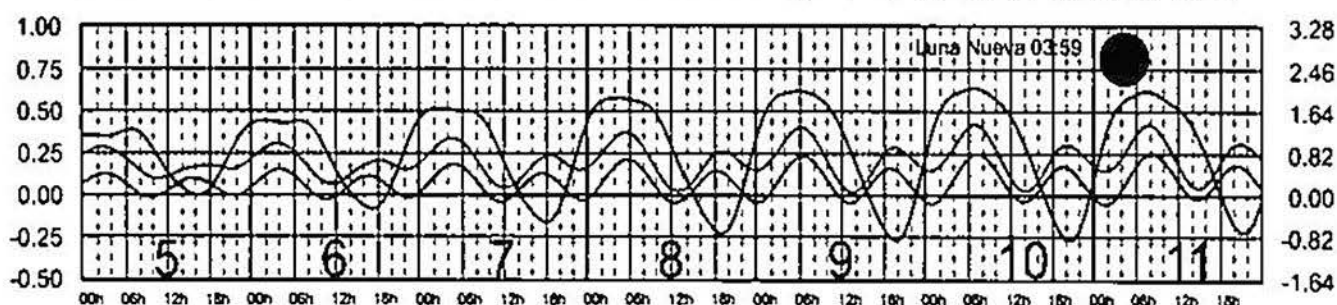
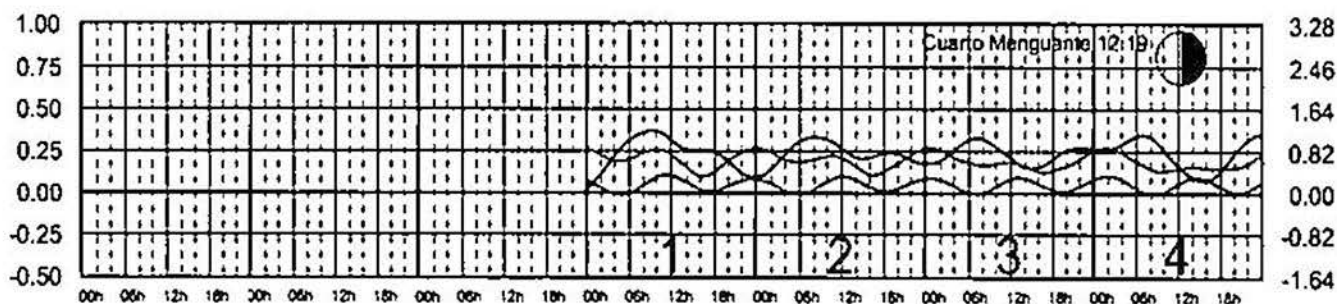
# AGOSTO, 2018

Hora del Meridiano 90°(W)

Plano de Referencia NBMI

PROGRESO, YUC. ———  
 I. MUJERES, Q. ROO ———  
 I. COZUMEL, Q. ROO ———




METROS DOMINGO LUNES MARTES MIÉRCOLES JUEVES VIERNES SÁBADO PIES



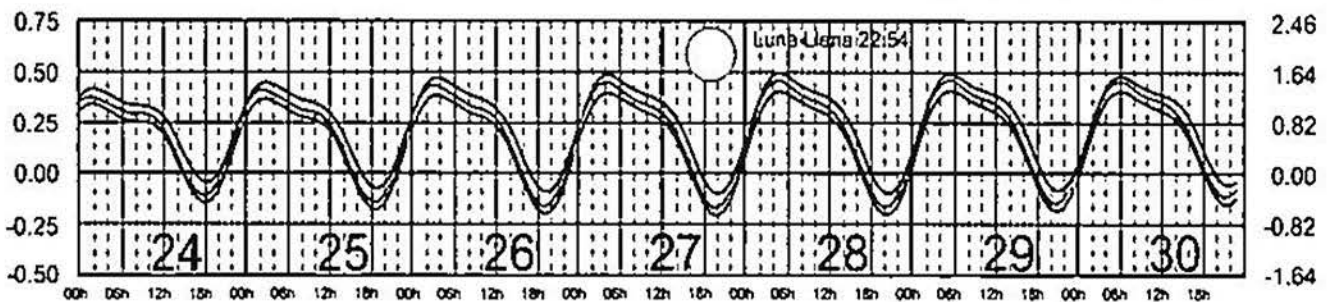
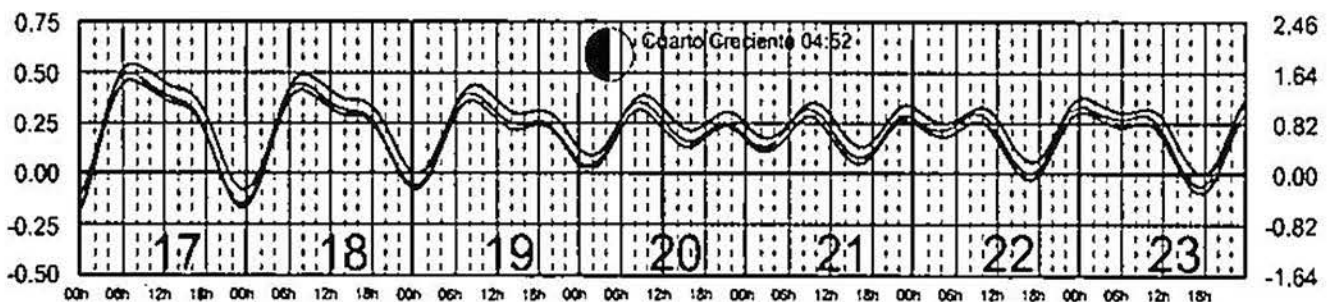
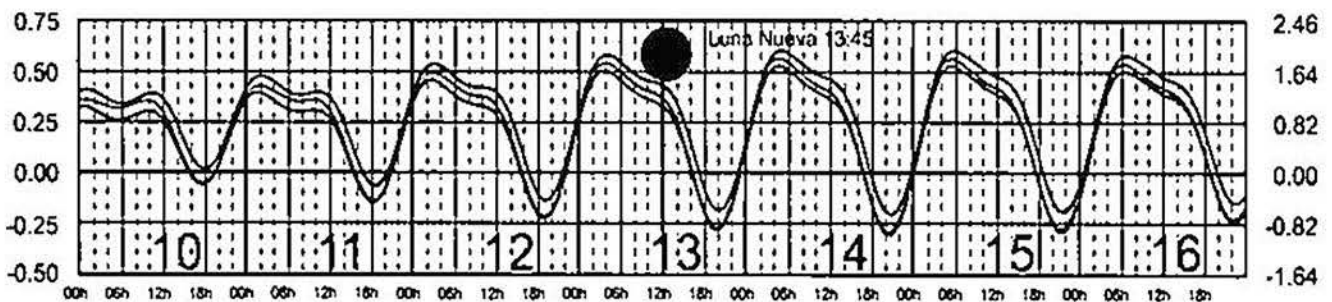
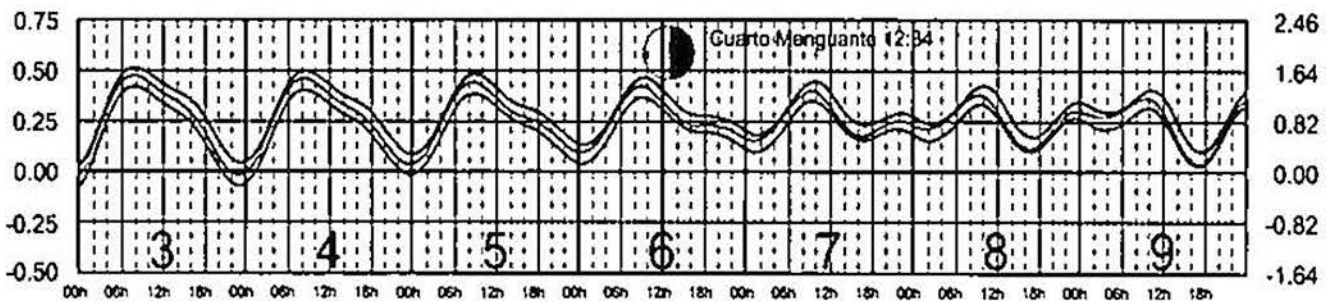
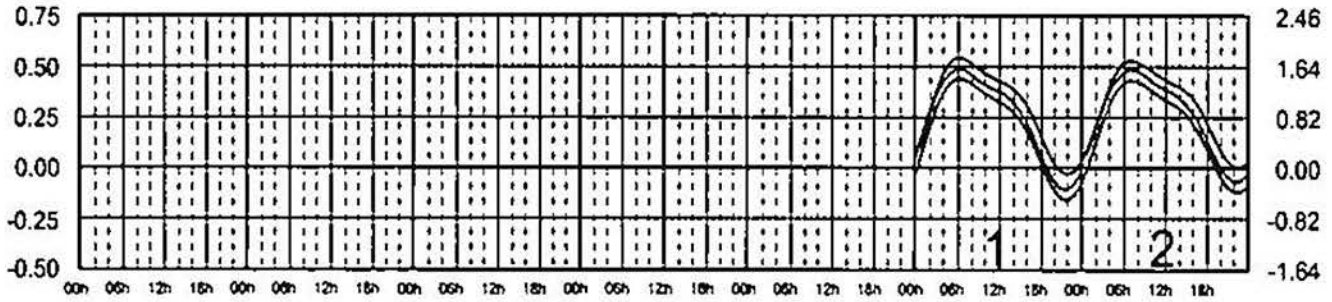
# JUNIO, 2018

Hora del Meridiano 90°(W)

Plano de Referencia NBMI

TUXPAN, VER.   
 VERACRUZ, VER.   
 ANTÓN LIZARDO, VER. 

METROS DOMINGO LUNES MARTES MIÉRCOLES JUEVES VIERNES SÁBADO PIES




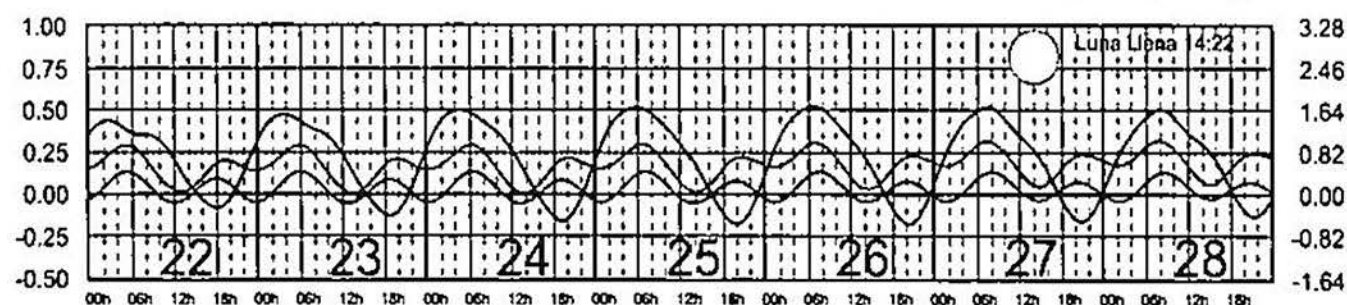
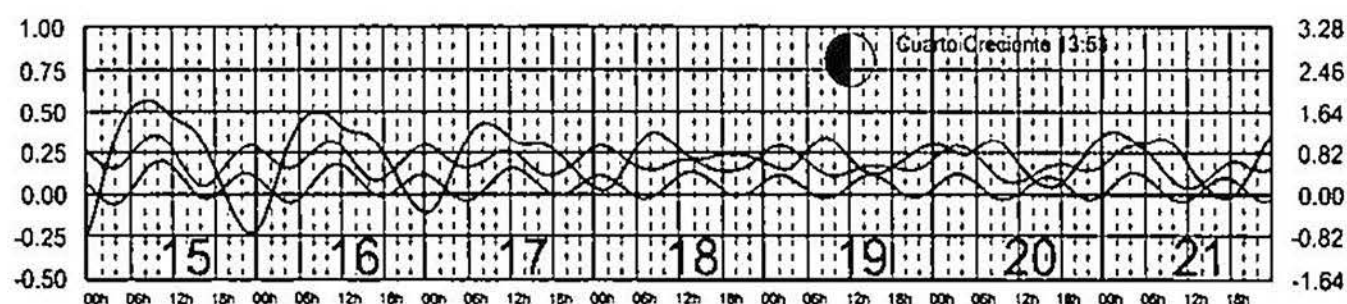
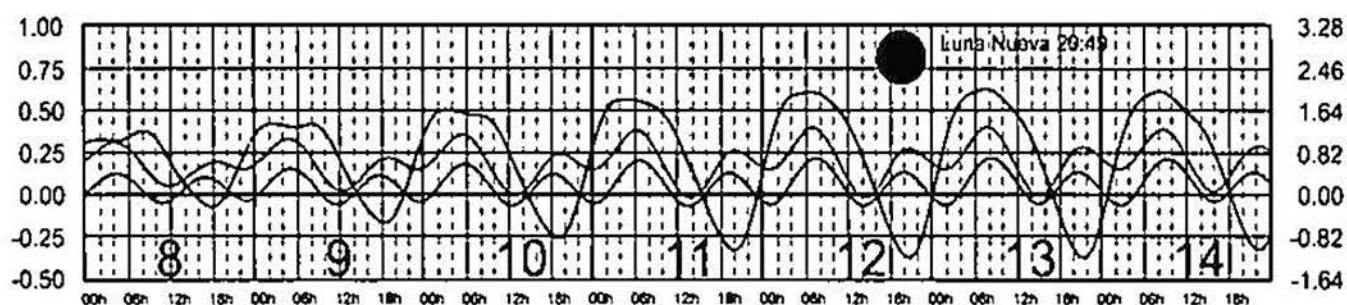
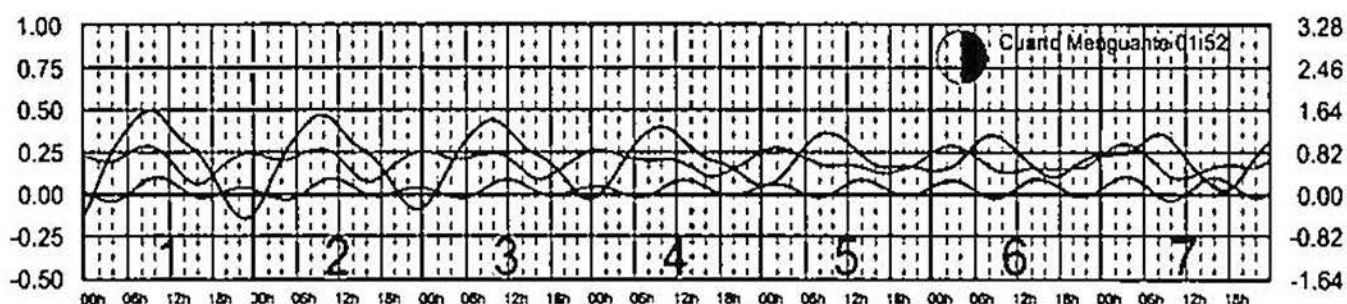
# JULIO, 2018

Hora del Meridiano 90°(W)

Plano de Referencia NBM1

PROGRESO, YUC. ———  
 I. MUJERES, Q. ROO ———  
 I. COZUMEL, Q. ROO ———

METROS DOMINGO LUNES MARTES MIÉRCOLES JUEVES VIERNES SÁBADO PIES








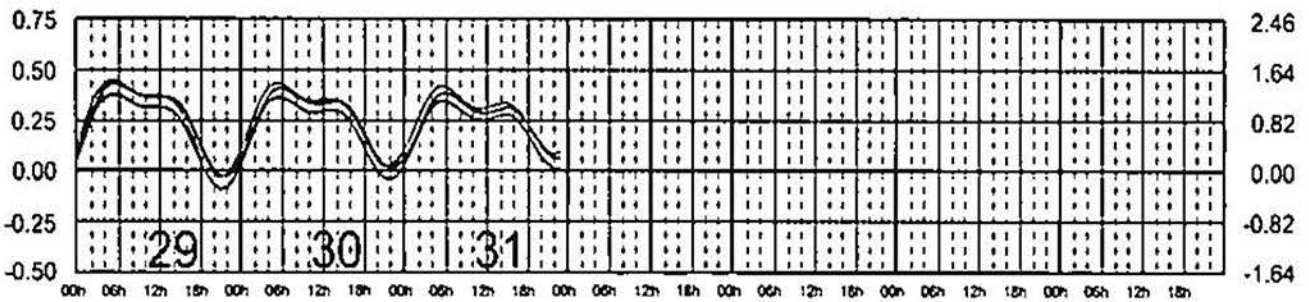
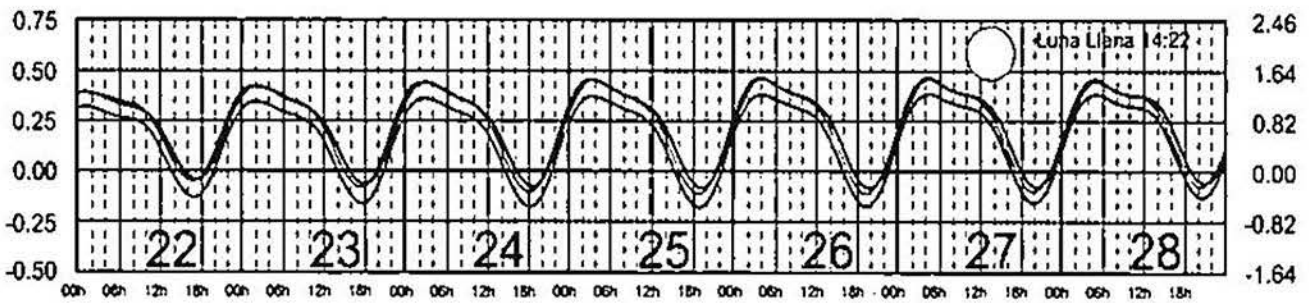
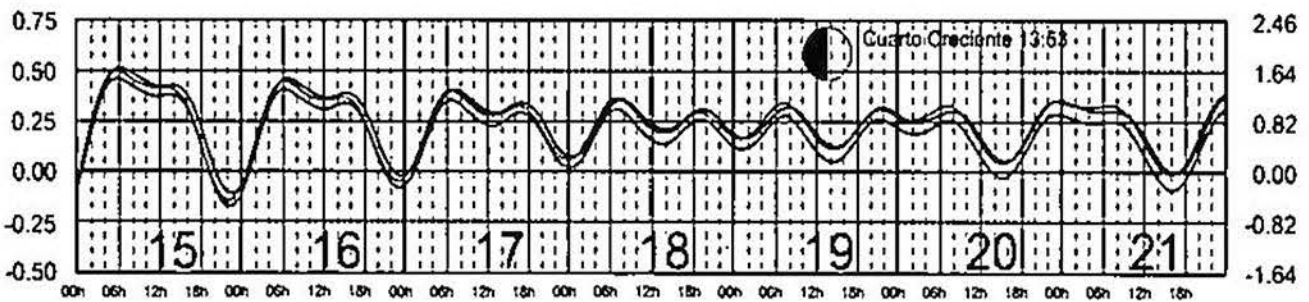
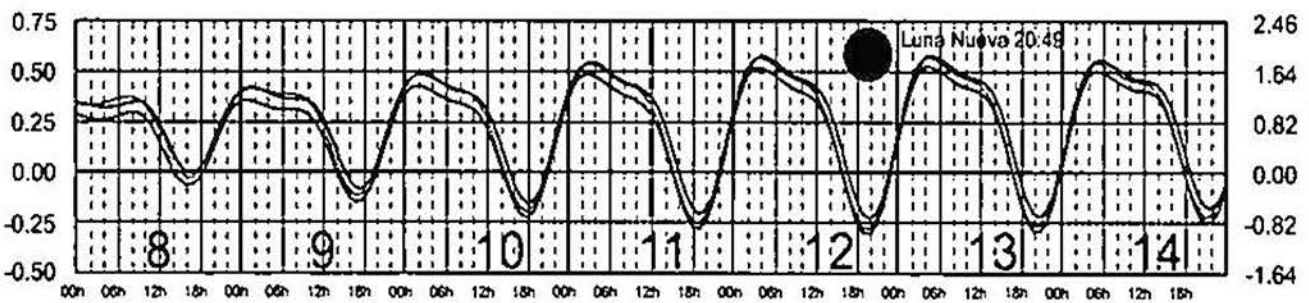
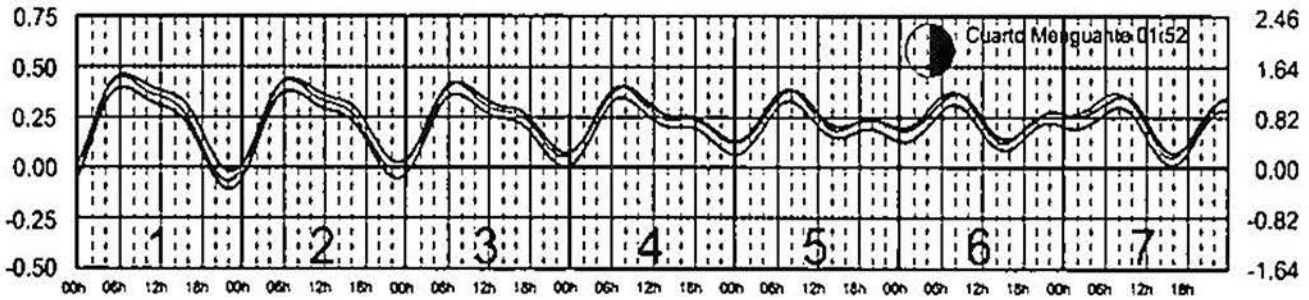
# JULIO, 2018

Hora del Meridiano 90°(W)

Plano de Referencia NBM1

TUXPAN, VER.   
 VERACRUZ, VER.   
 ANTÓN LIZARDO, VER. 

METROS DOMINGO LUNES MARTES MIÉRCOLES JUEVES VIERNES SÁBADO PIES



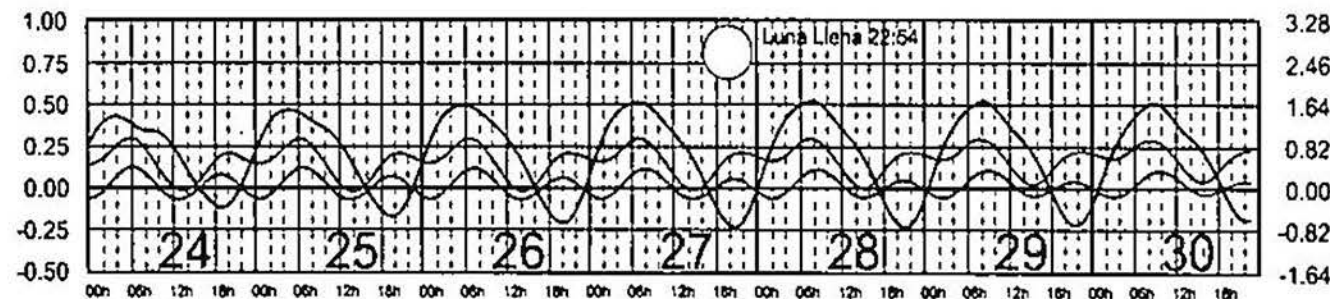
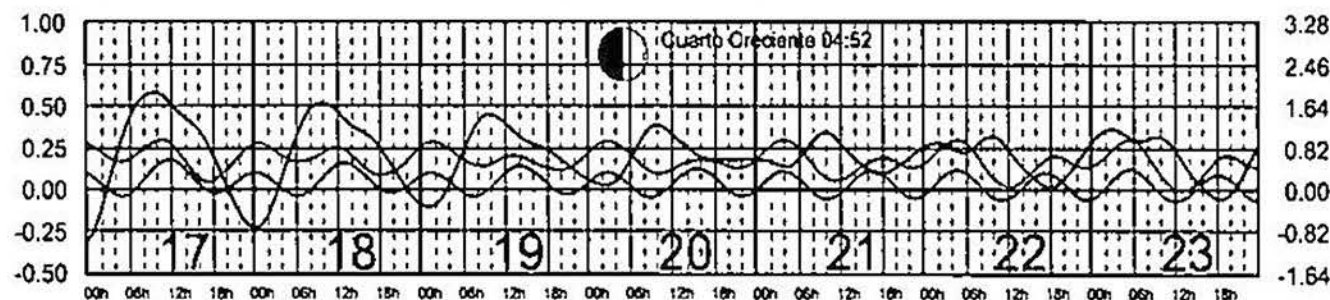
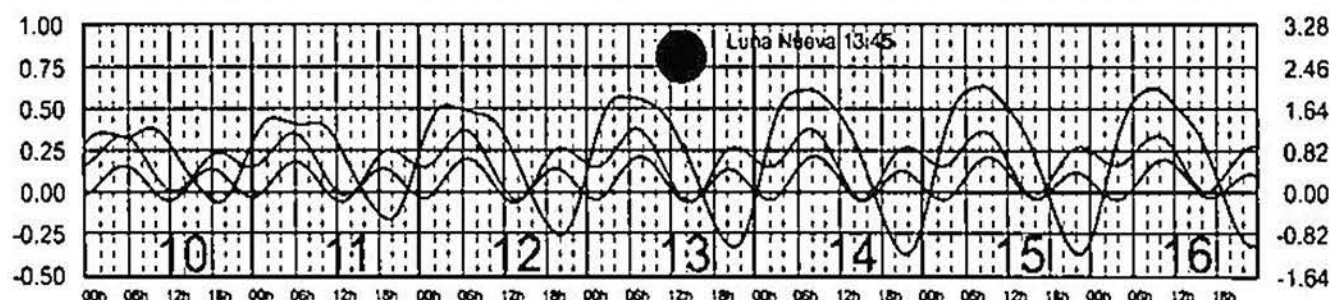
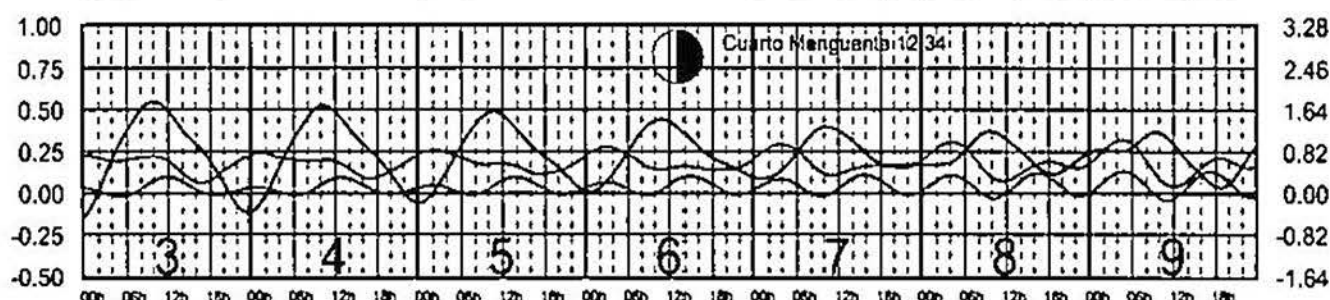

# JUNIO, 2018

Hora del Meridiano 90°(W)

Plano de Referencia NBMI

PROGRESO, YUC. ———  
 I. MUJERES, Q. ROO ———  
 I. COZUMEL, Q. ROO ———

METROS DOMINGO LUNES MARTES MIÉRCOLES JUEVES VIERNES SÁBADO PIES



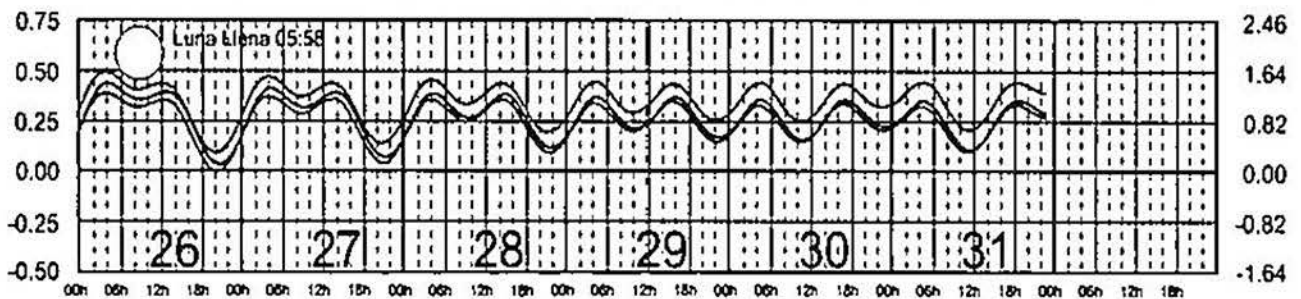
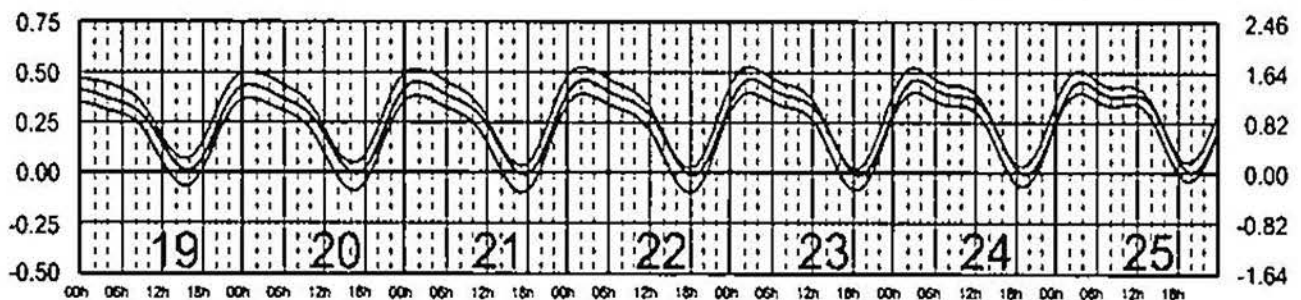
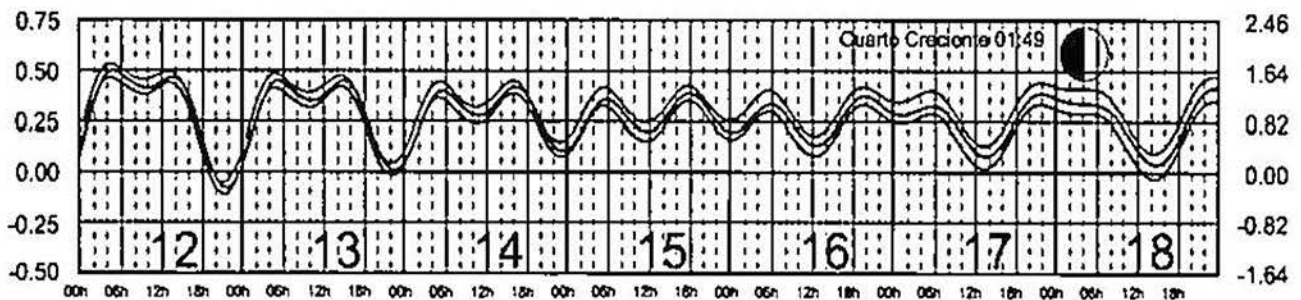
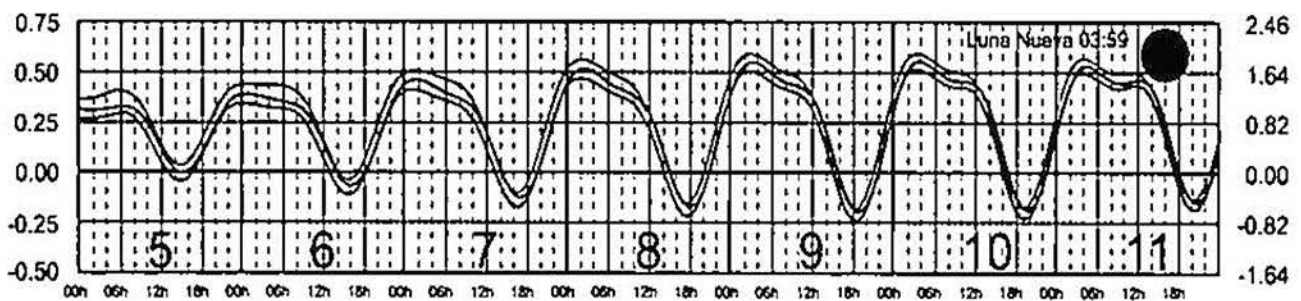
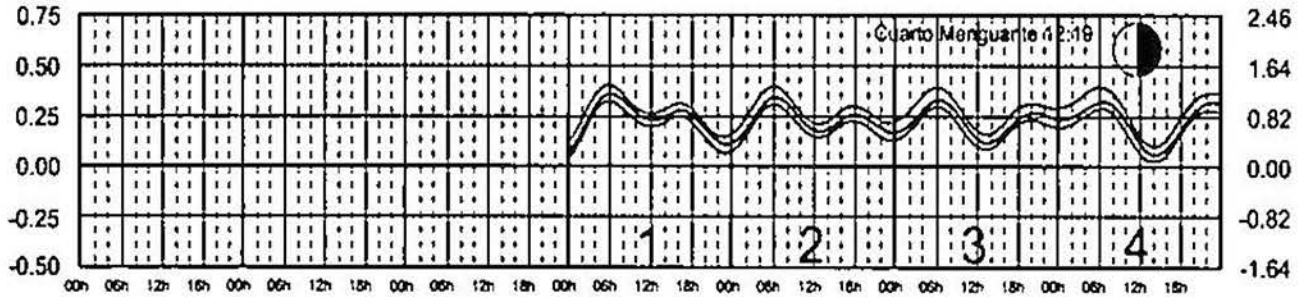
# AGOSTO, 2018

Hora del Meridiano 90°(W)

Plano de Referencia NBMI

TUXPAN, VER. ———  
 VERACRUZ, VER. ———  
 ANTÓN LIZARDO, VER. ———

METROS DOMINGO LUNES MARTES MIÉRCOLES JUEVES VIERNES SÁBADO PIES





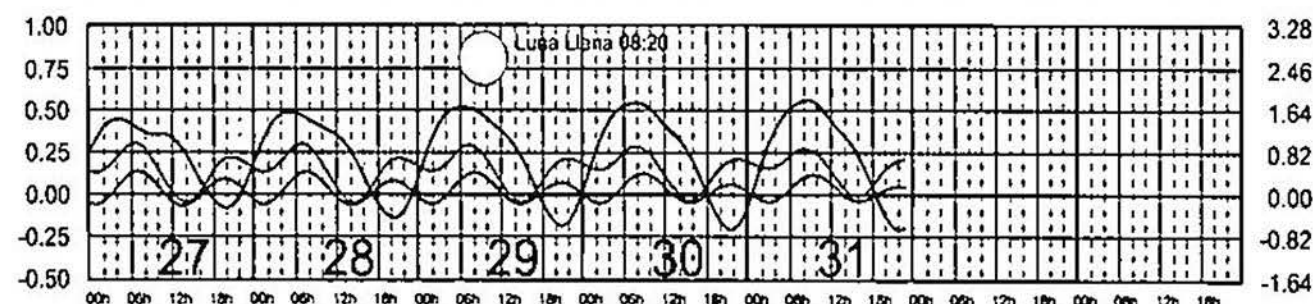
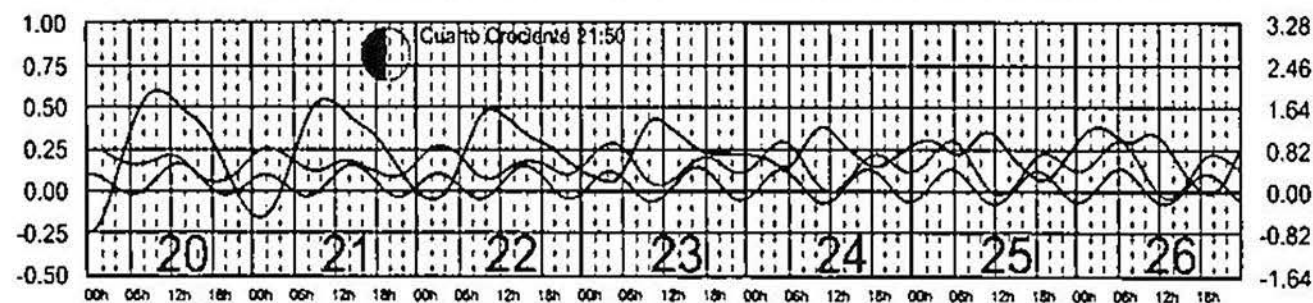
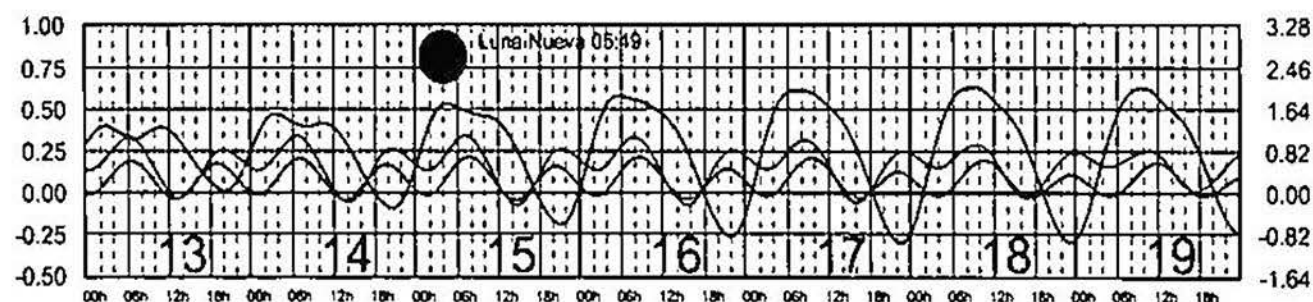
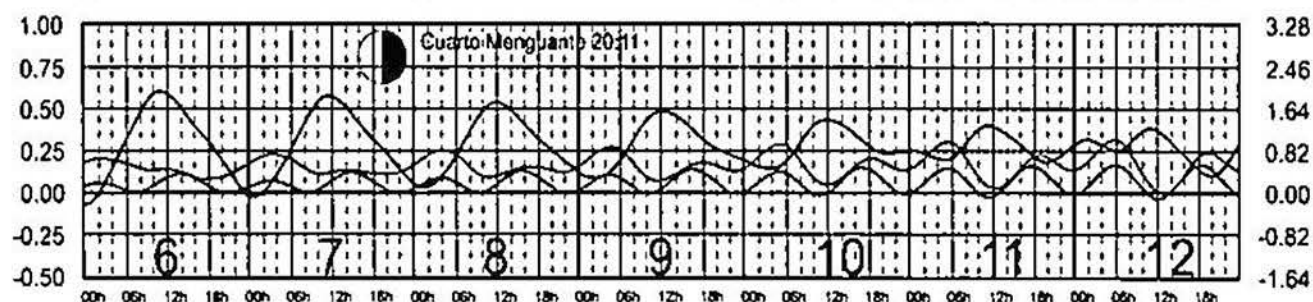
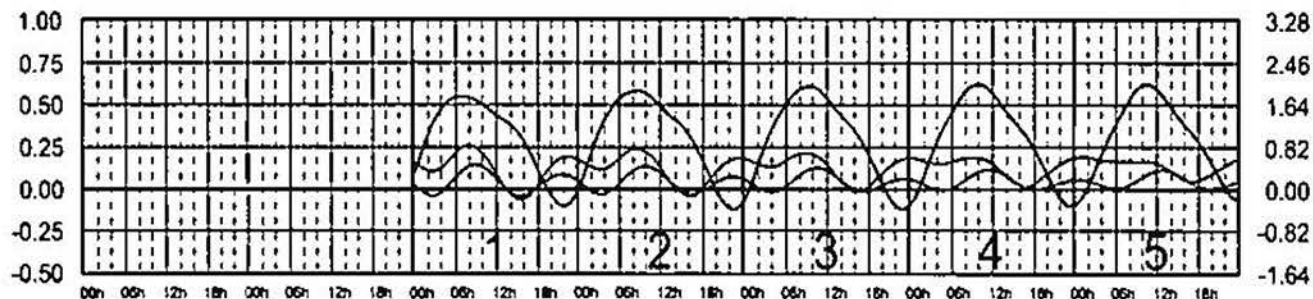
# MAYO, 2018

Hora del Meridiano 90°(W)

Plano de Referencia NBMI

PROGRESO, YUC. ———  
 I. MUJERES, Q. ROO ———  
 I. COZUMEL, Q. ROO ———




METROS DOMINGO LUNES MARTES MIÉRCOLES JUEVES VIERNES SÁBADO PIES




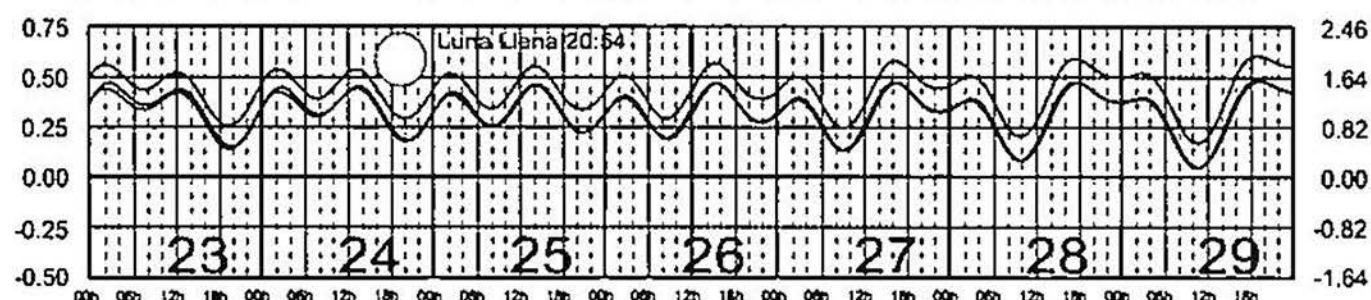
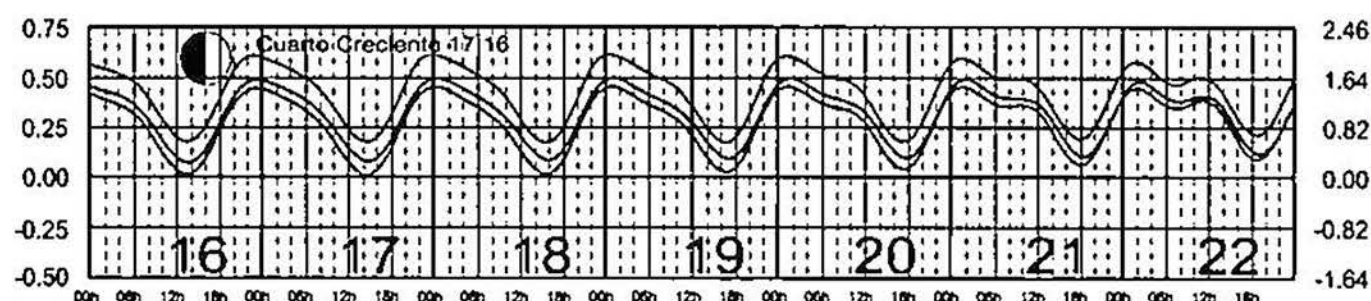
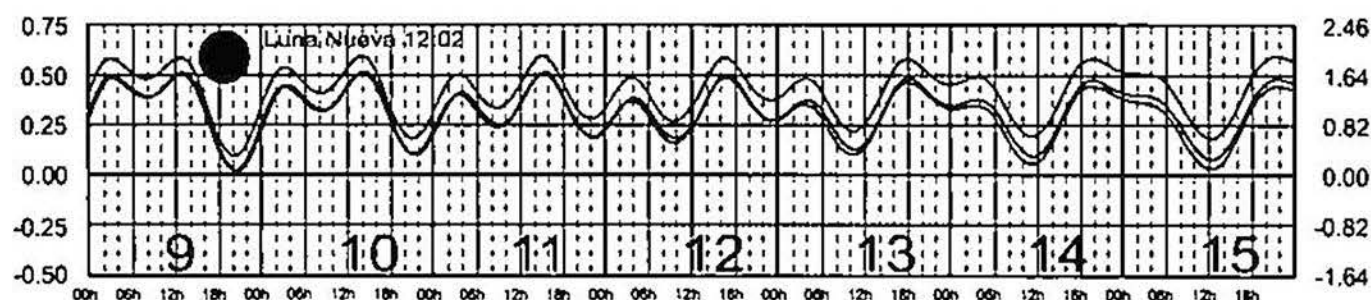
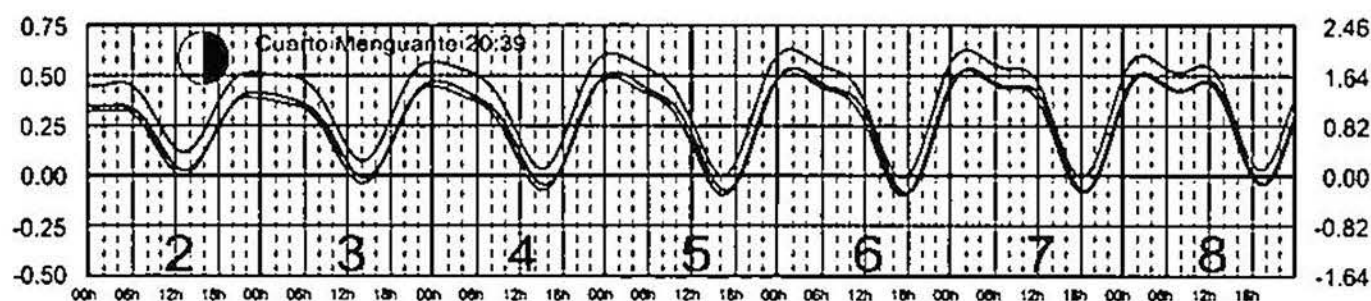

# SEPTIEMBRE, 2018

Hora del Meridiano 90°(W)

Plano de Referencia NBM1

TUXPAN, VER.   
 VERACRUZ, VER.   
 ANTÓN LIZARDO, VER. 

METROS DOMINGO LUNES MARTES MIÉRCOLES JUEVES VIERNES SÁBADO PIES



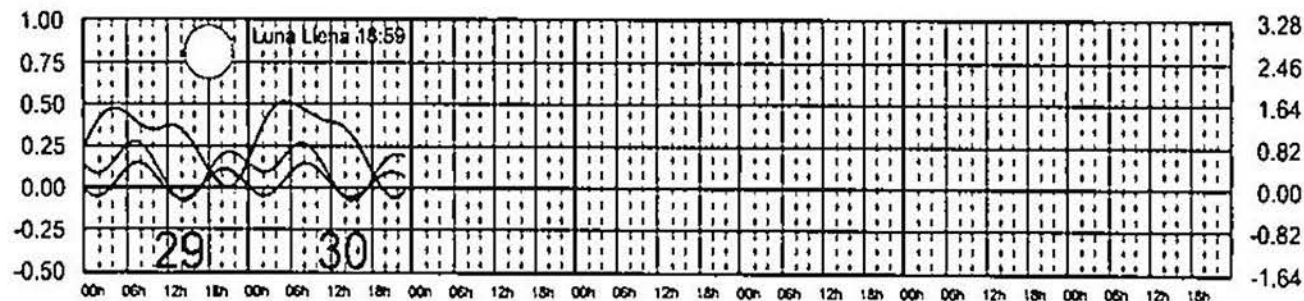
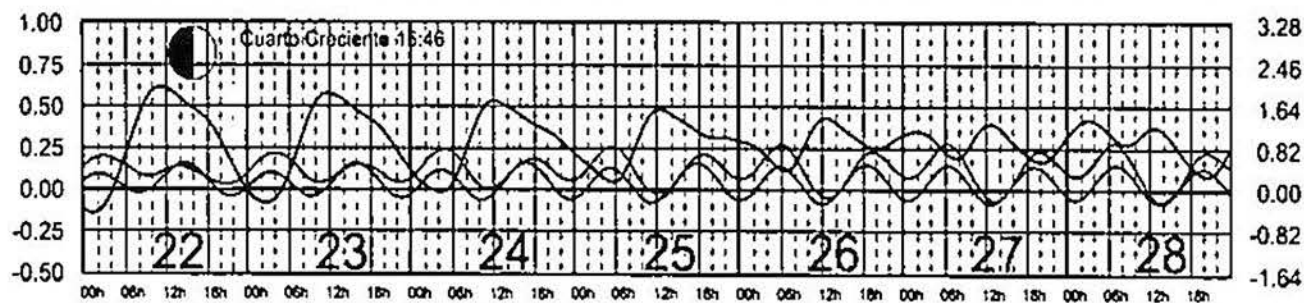
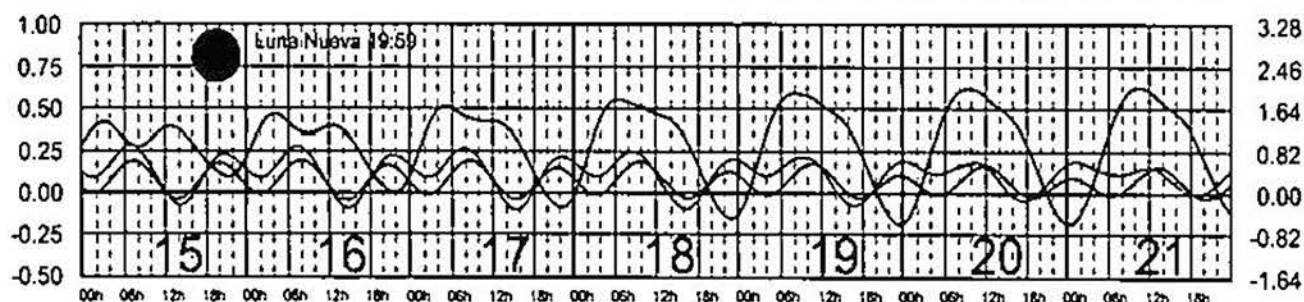
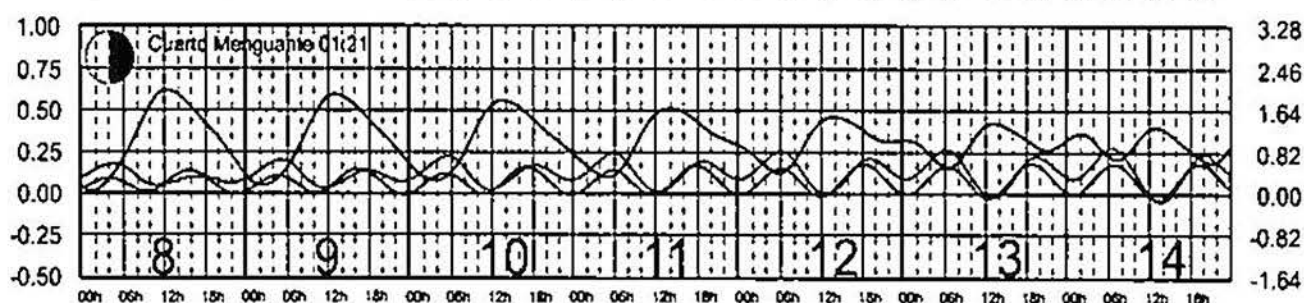
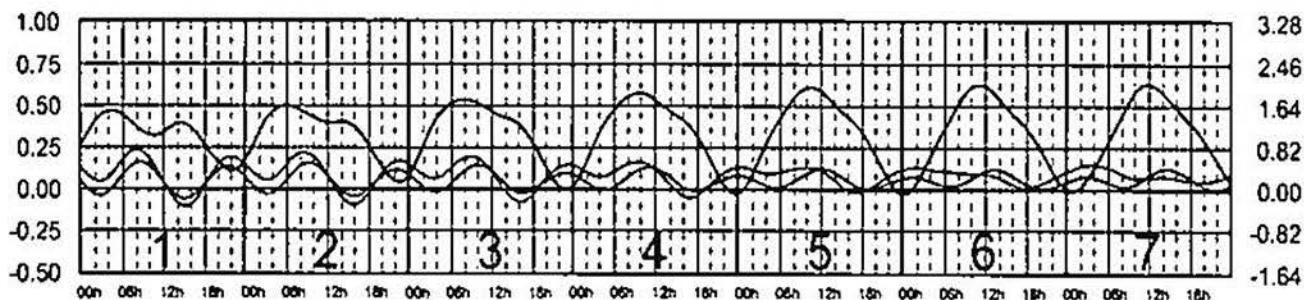
# ABRIL, 2018

Hora del Meridiano 90°(W)

Plano de Referencia NBMI

PROGRESO, YUC. ———  
 I. MUJERES, Q. ROO ———  
 I. COZUMEL, Q. ROO ———

METROS DOMINGO LUNES MARTES MIÉRCOLES JUEVES VIERNES SÁBADO PIES








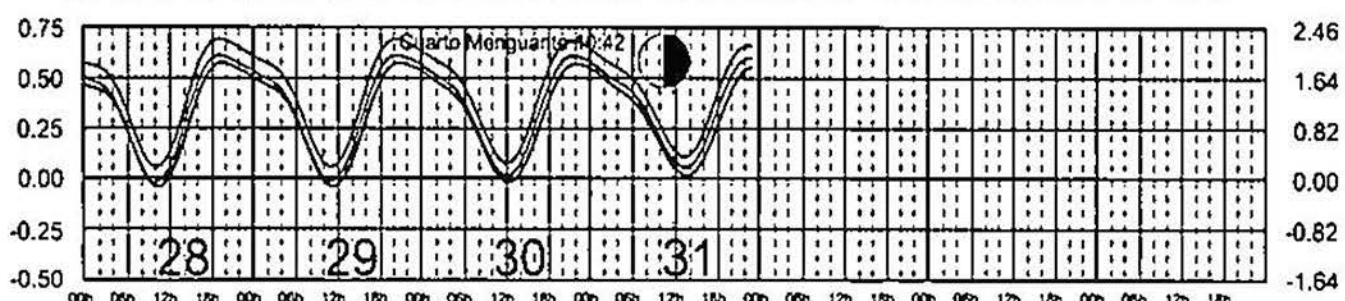
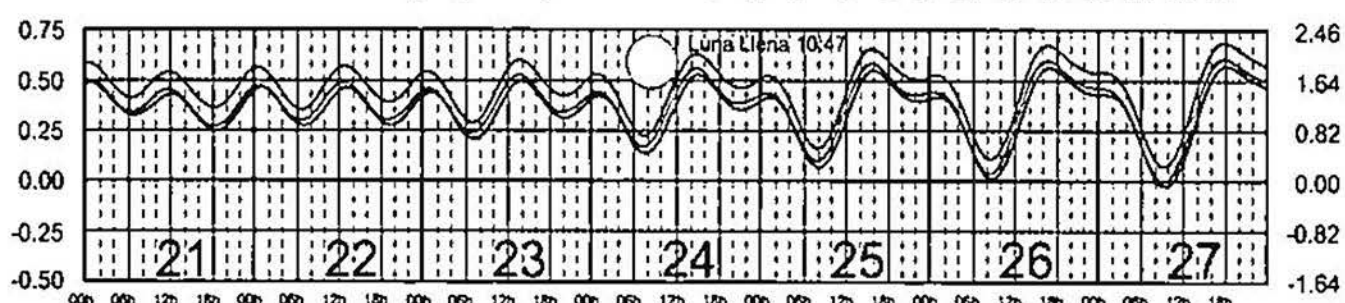
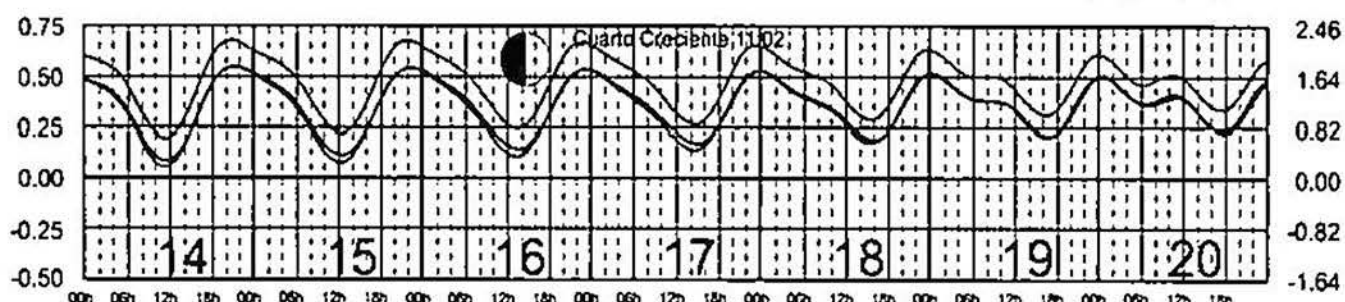
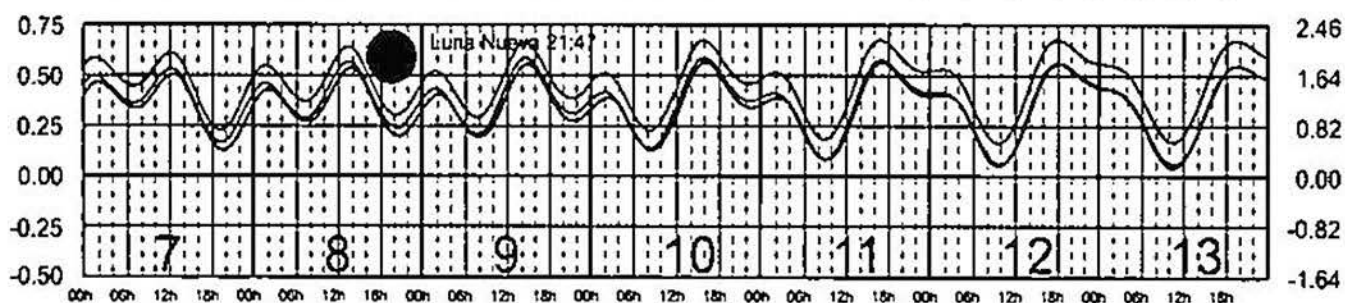
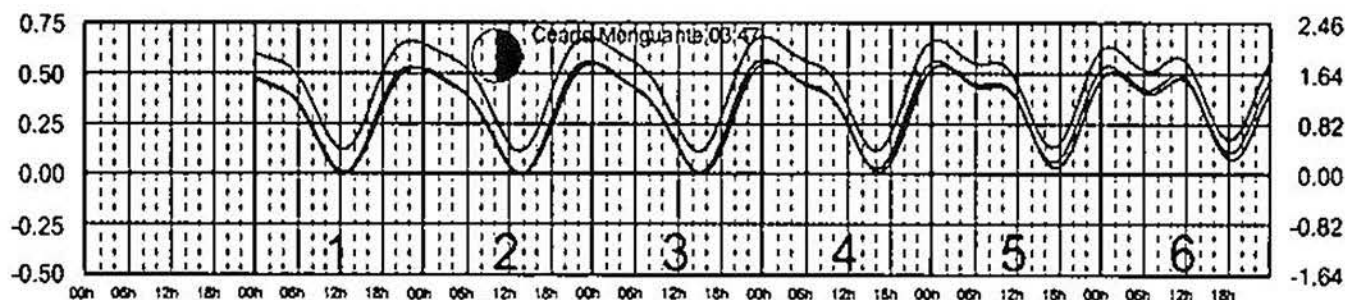
# OCTUBRE, 2018

Hora del Meridiano 90°(W)

Plano de Referencia NBMI

TUXPAN, VER.   
 VERACRUZ, VER.   
 ANTÓN LIZARDO, VER. 

METROS DOMINGO LUNES MARTES MIÉRCOLES JUEVES VIERNES SÁBADO PIES



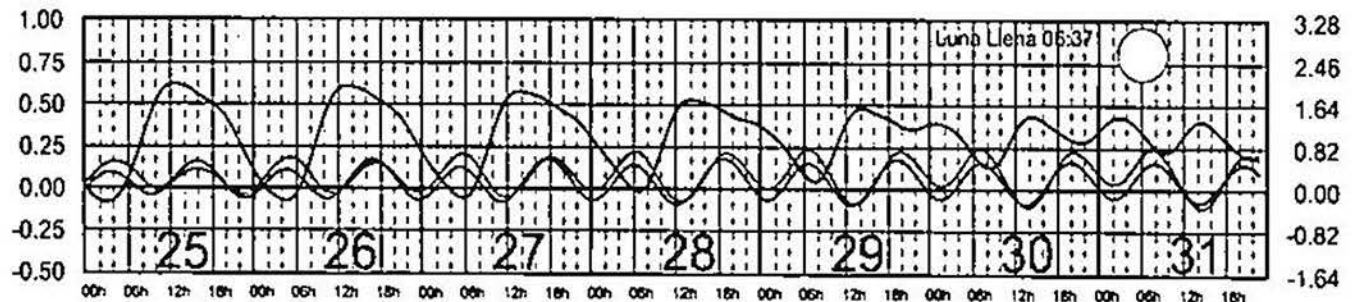
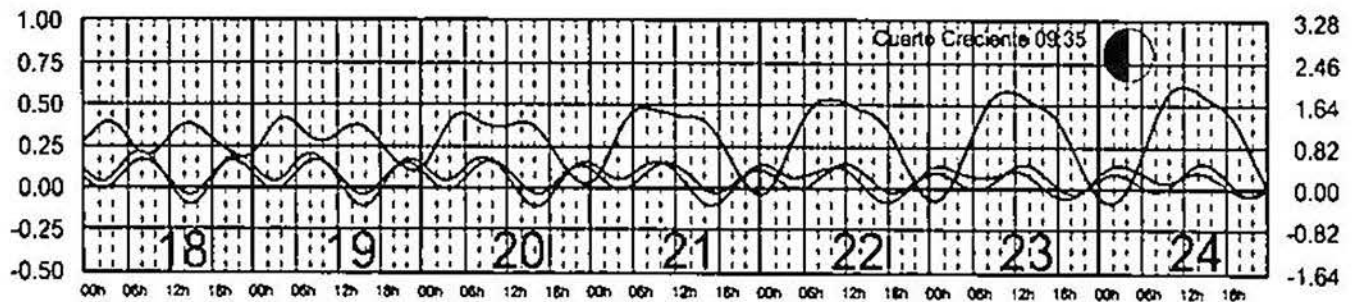
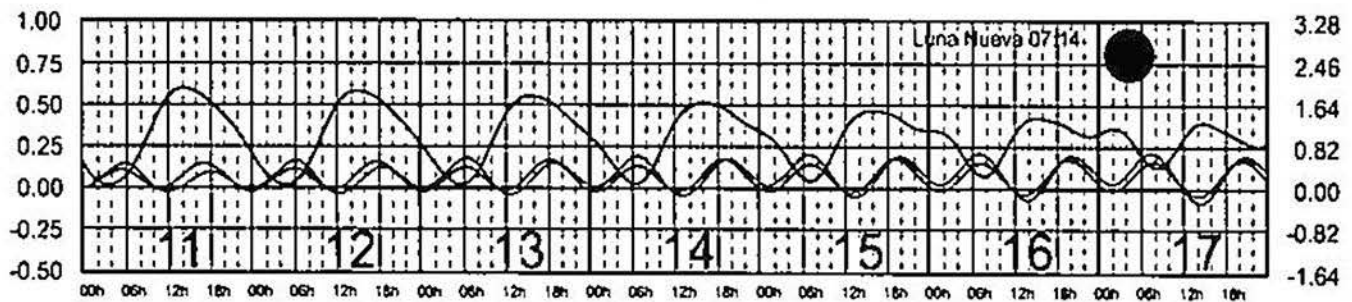
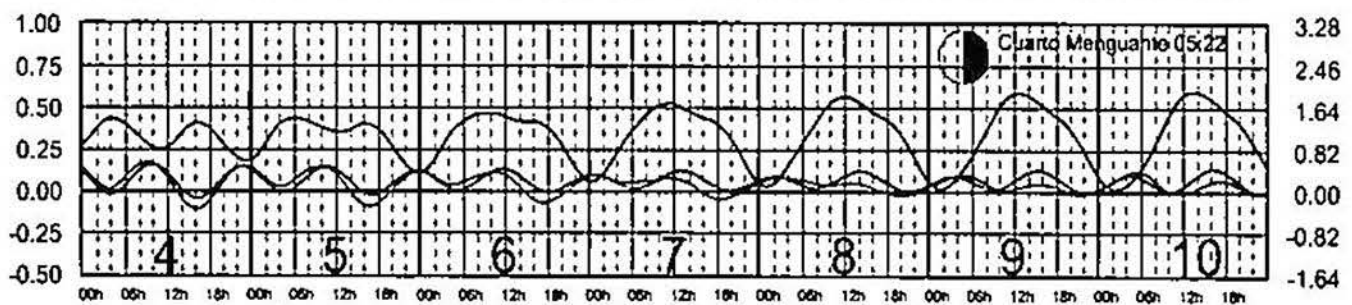
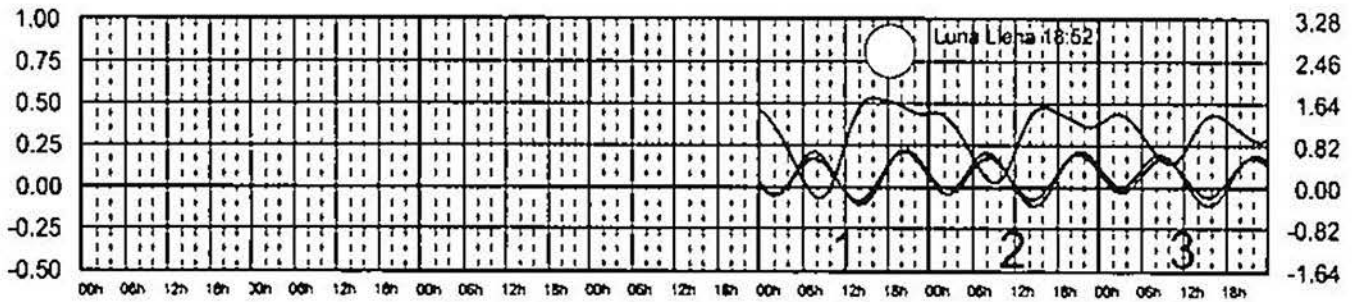
# MARZO, 2018

Hora del Meridiano 90°(W)

Plano de Referencia NBMI

PROGRESO, YUC. ———  
 I. MUJERES, Q. ROO ———  
 I. COZUMEL, Q. ROO ———




METROS DOMINGO LUNES MARTES MIÉRCOLES JUEVES VIERNES SÁBADO PIES



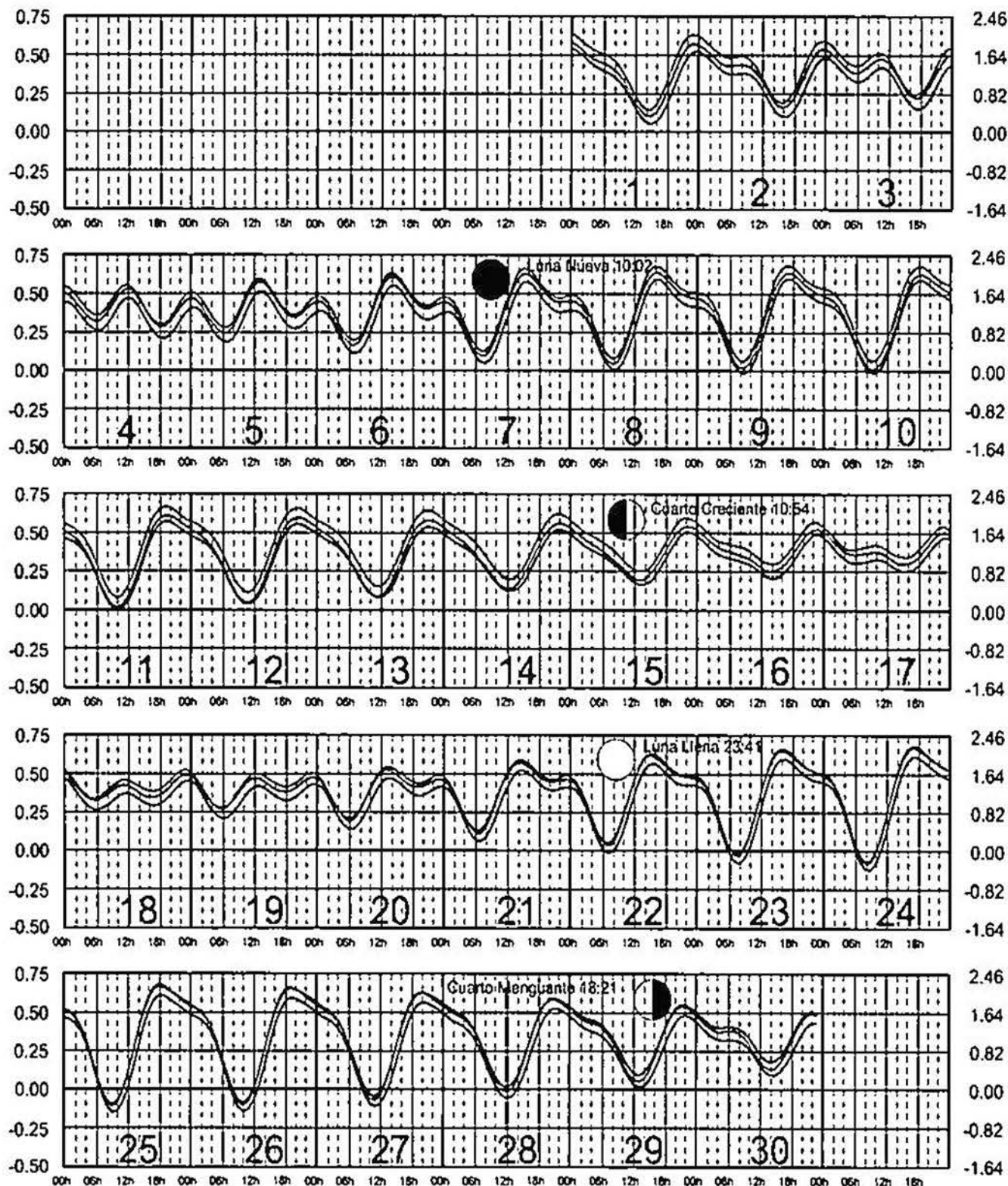
# NOVIEMBRE, 2018

Hora del Meridiano 90°(W)

Plano de Referencia NBMI

TUXPAN, VER.   
 VERACRUZ, VER.   
 ANTÓN LIZARDO, VER. 

METROS DOMINGO LUNES MARTES MIÉRCOLES JUEVES VIERNES SÁBADO PIES





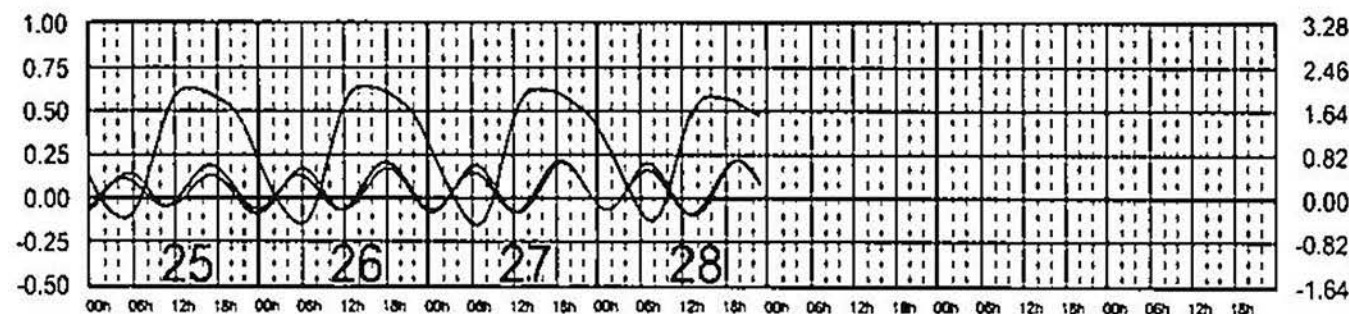
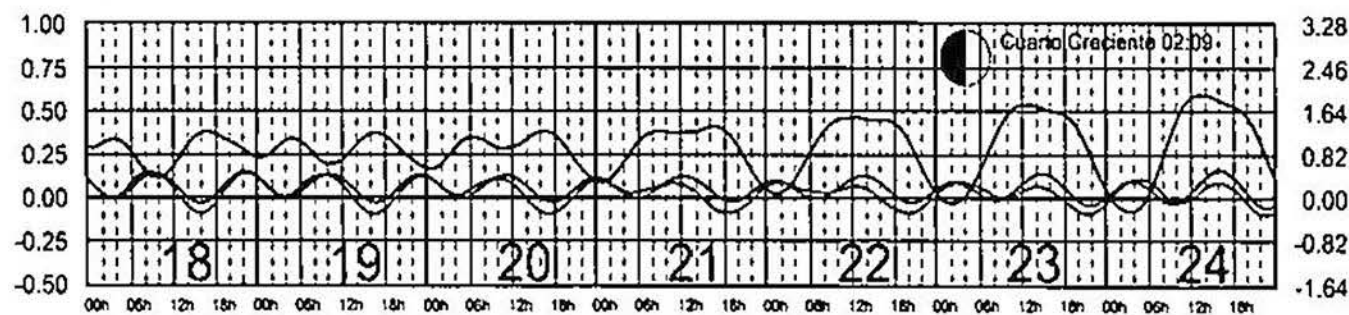
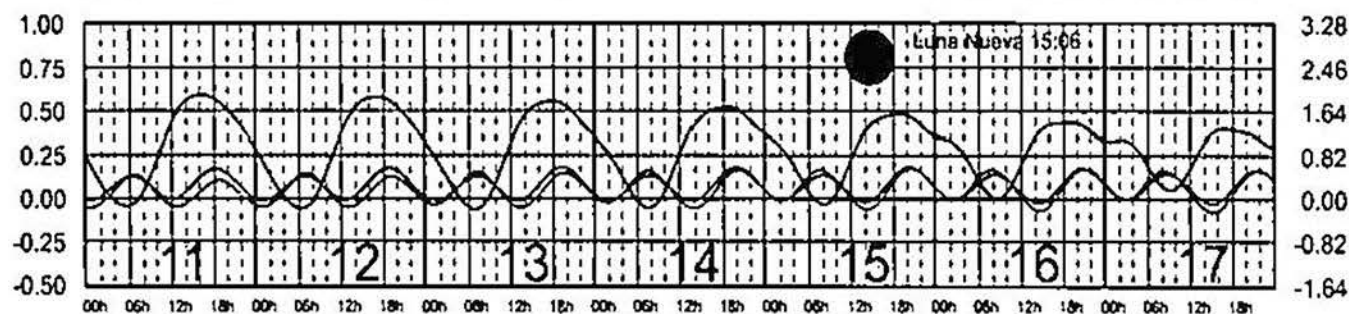
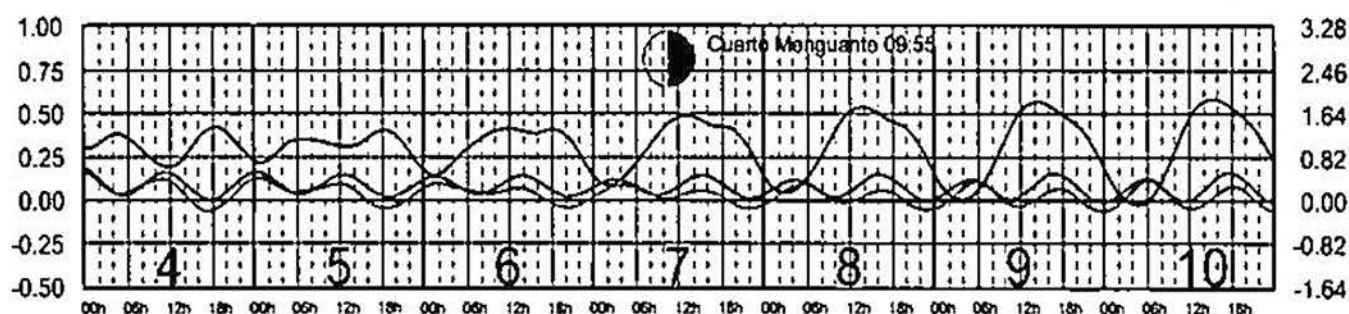
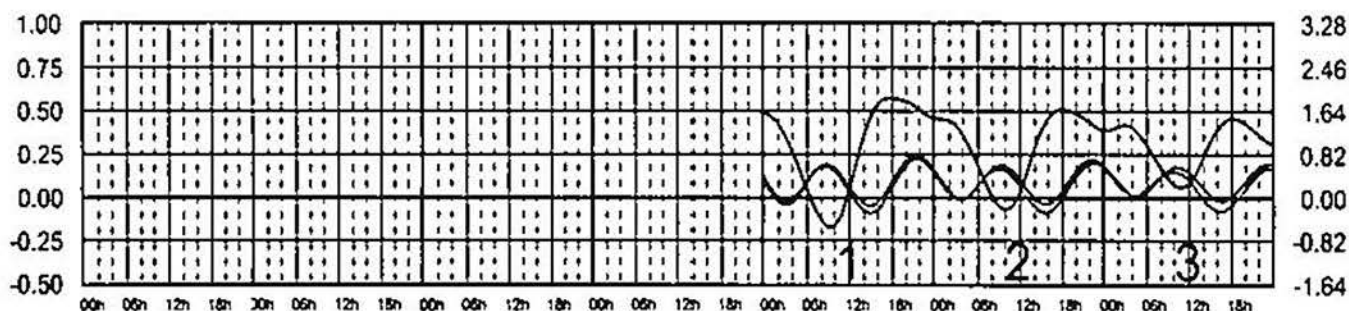
# FEBRERO, 2018

Hora del Meridiano 90°(W)

Plano de Referencia N8MI

PROGRESO, YUC. ———  
 I. MUJERES, Q. ROO ———  
 I. COZUMEL, Q. ROO ———

METROS DOMINGO LUNES MARTES MIÉRCOLES JUEVES VIERNES SÁBADO PIES





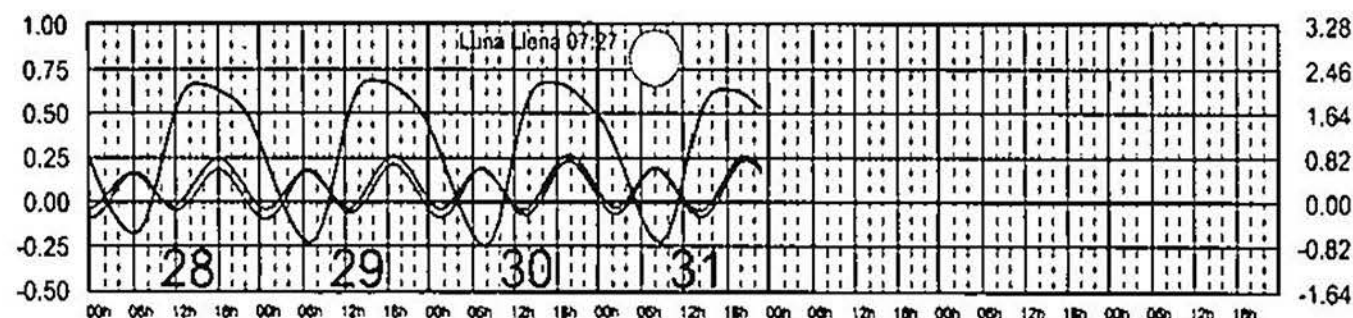
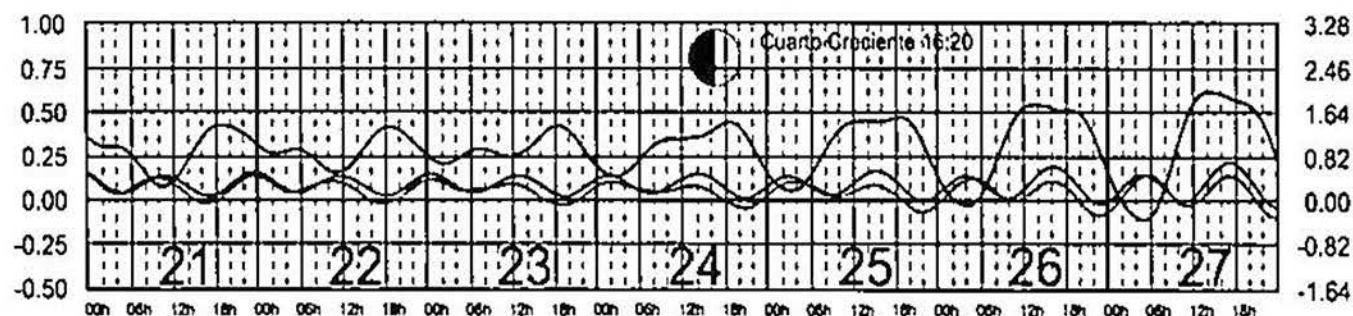
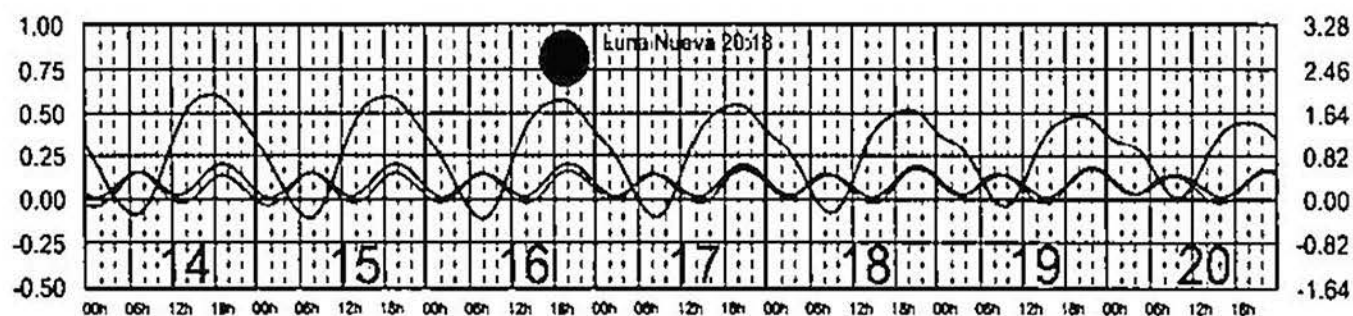
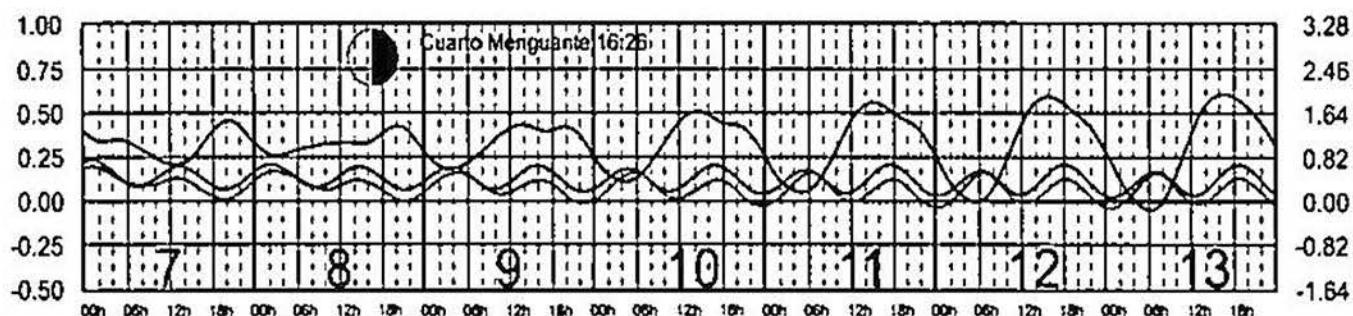
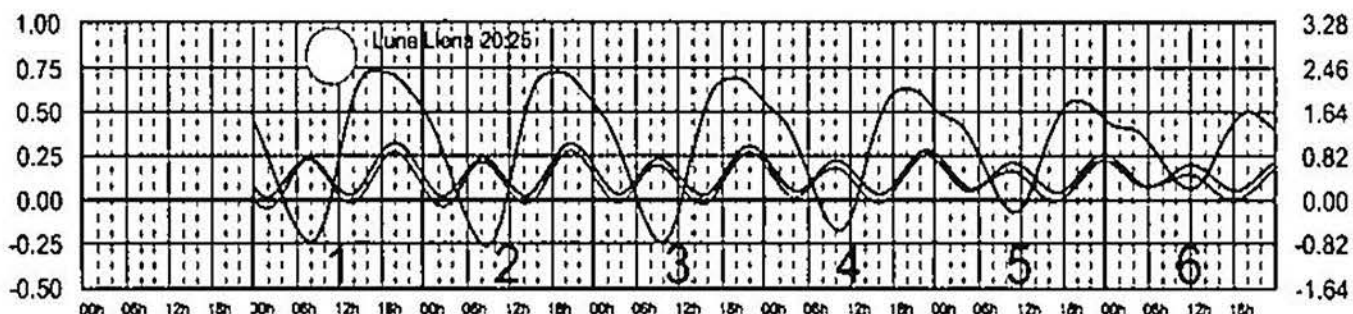
# ENERO, 2018

Hora del Meridiano 90°(W)

Plano de Referencia NBMI

PROGRESO, YUC. ———  
 I. MUJERES, Q. ROO ———  
 I. COZUMEL, Q. ROO ———

METROS DOMINGO LUNES MARTES MIÉRCOLES JUEVES VIERNES SÁBADO PIES








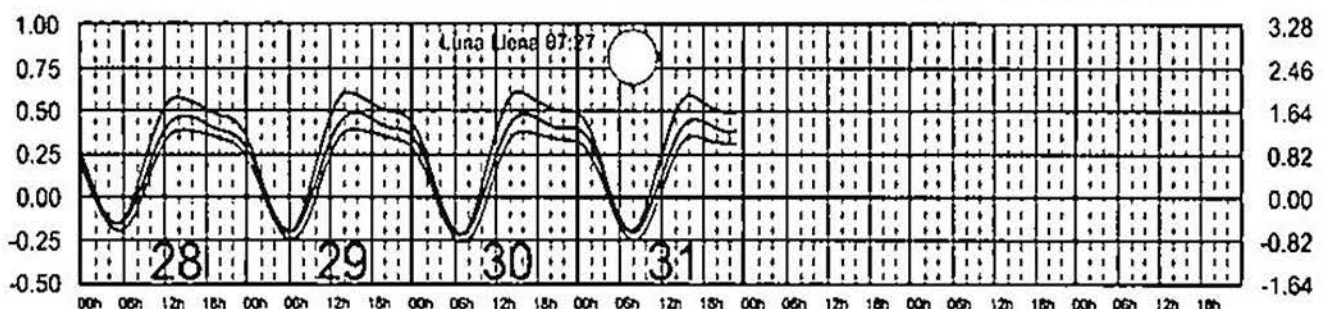
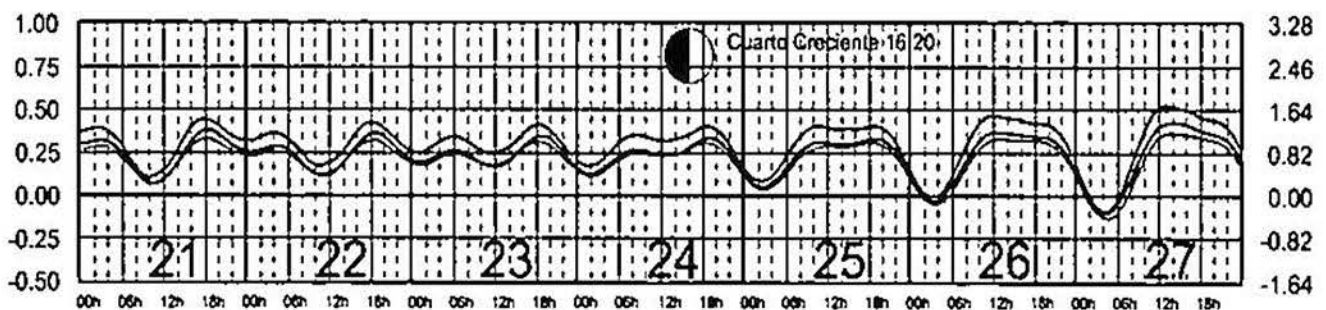
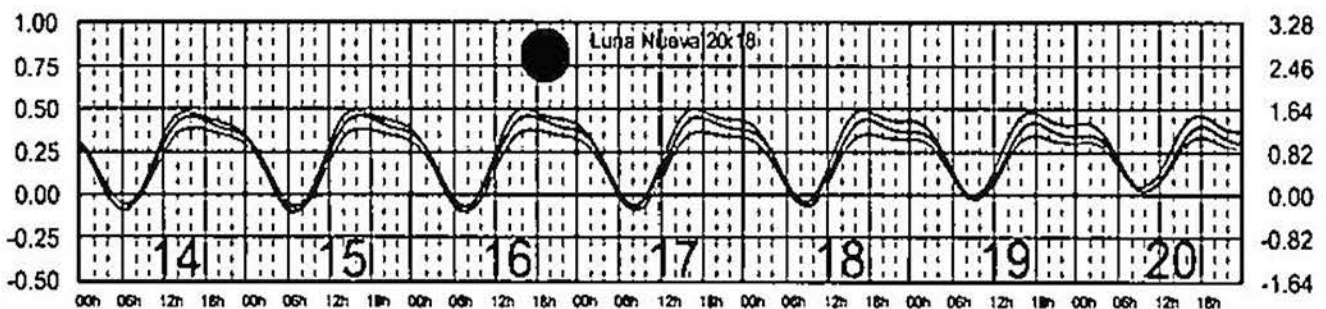
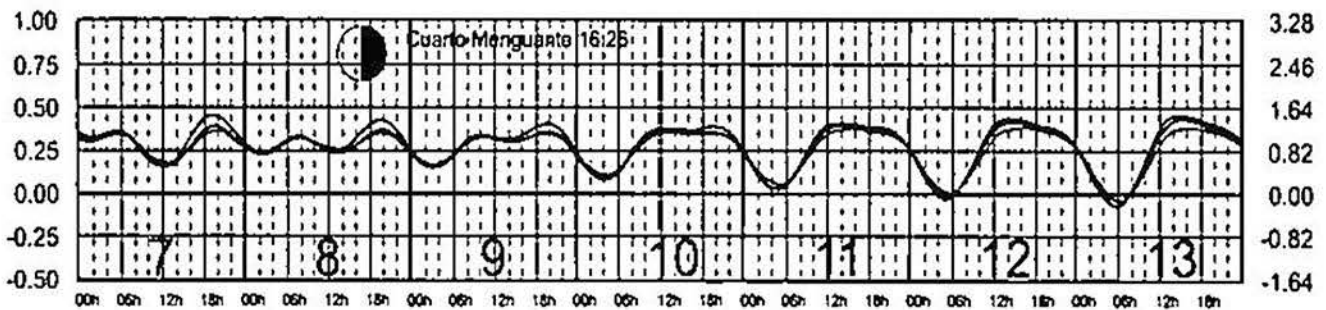
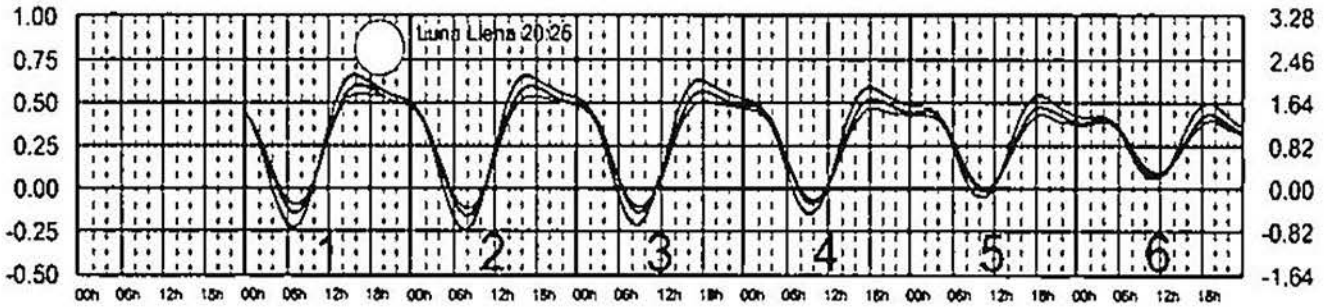
# ENERO, 2018

Hora del Meridiano 90°(W)

Plano de Referencia NBMI

COATZACOALCOS, VER.   
 DOS BOCAS, TAB.   
 FRONTERA, TAB. 

METROS DOMINGO LUNES MARTES MIÉRCOLES JUEVES VIERNES SÁBADO PIES



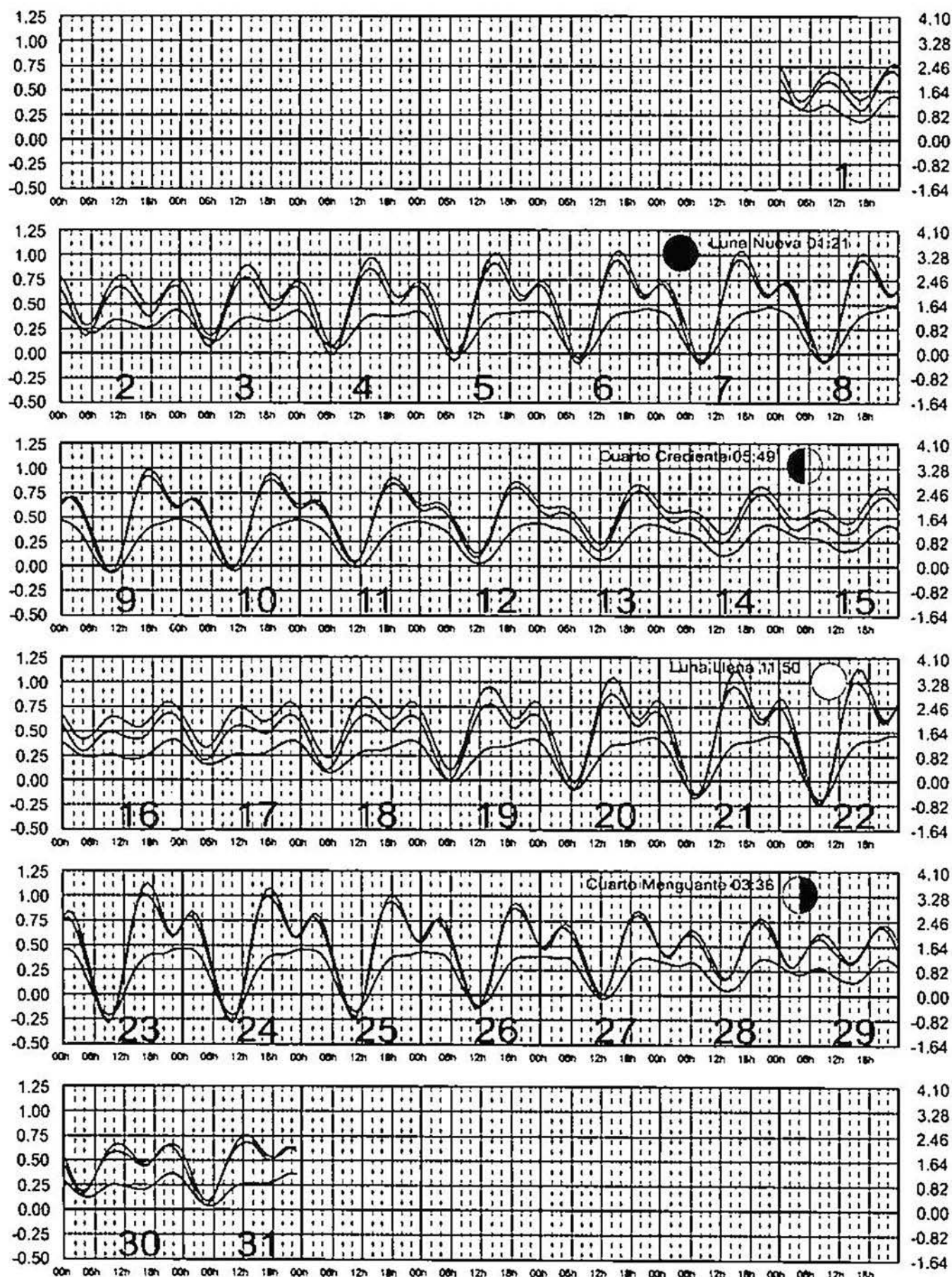
# DICIEMBRE, 2018

Hora del Meridiano 90°(W)

Plano de Referencia NBMI

CD. DEL CARMEN, CAMP. ———  
 CHAMPOTON, CAMP. ———  
 LERMA, CAMP. ———




METROS DOMINGO LUNES MARTES MIÉRCOLES JUEVES VIERNES SÁBADO PIES



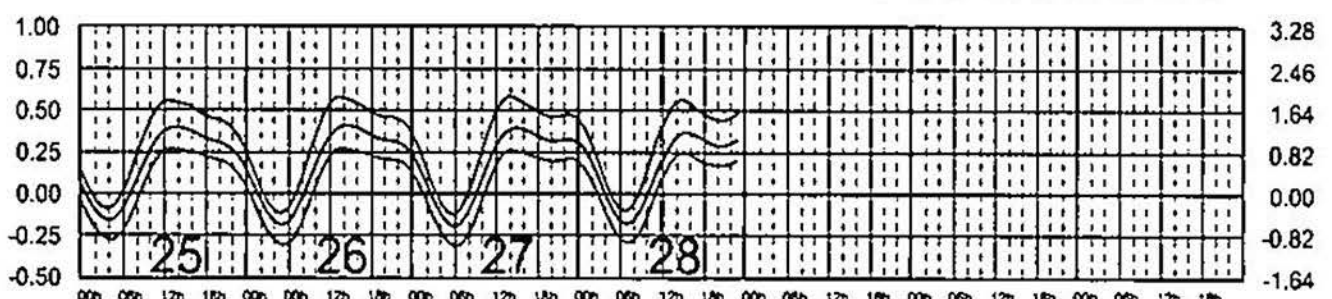
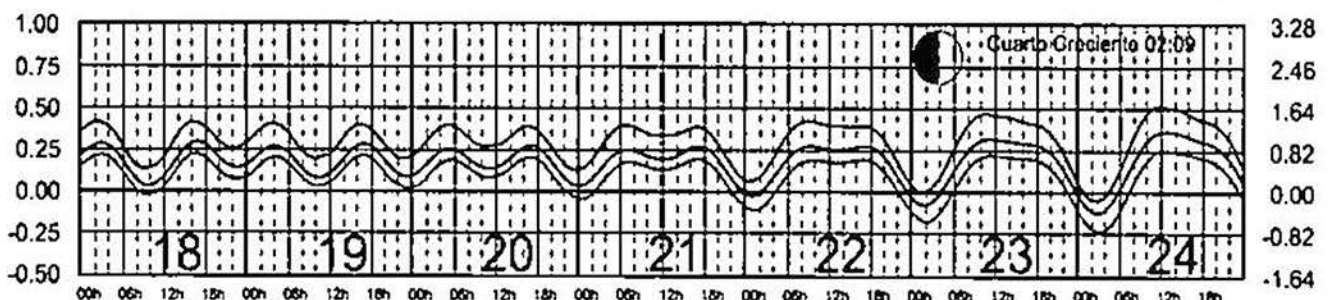
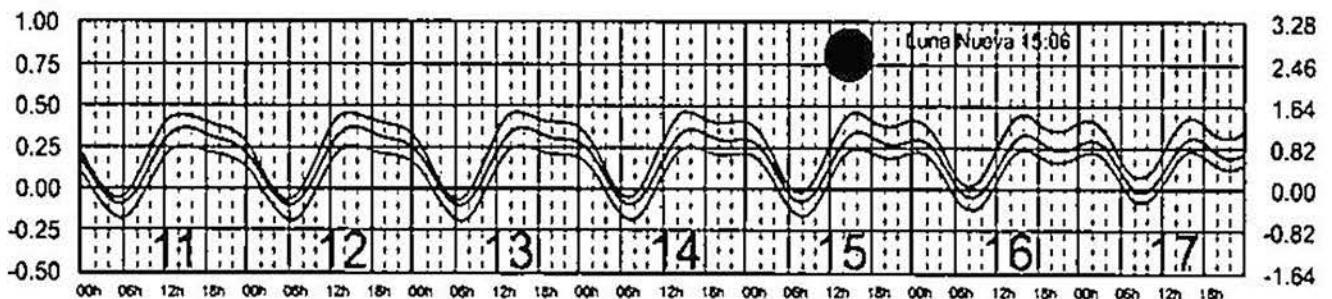
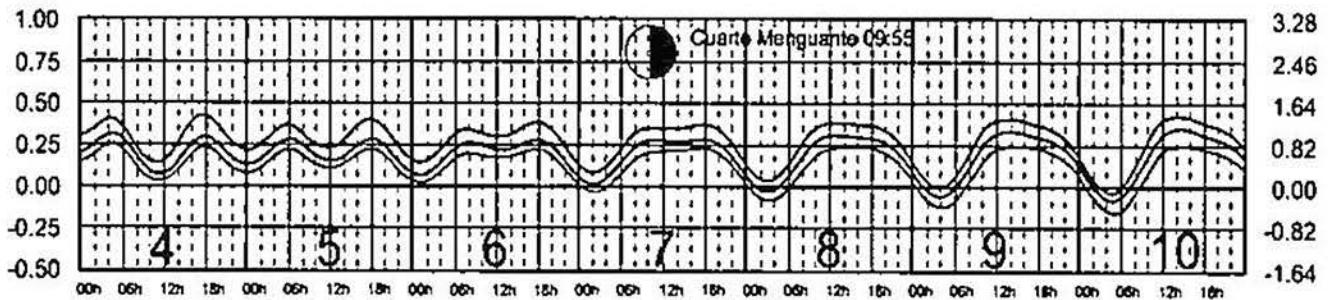
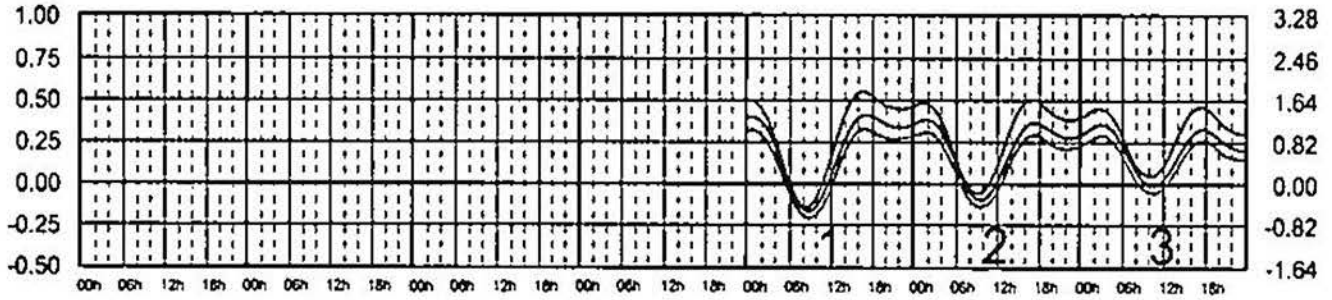
# FEBRERO, 2018

Hora del Meridiano 90°(W)

Plano de Referencia NBMI

COATZACOALCOS, VER.   
 DOS BOCAS, TAB.   
 FRONTERA, TAB. 

METROS DOMINGO LUNES MARTES MIÉRCOLES JUEVES VIERNES SÁBADO PIES





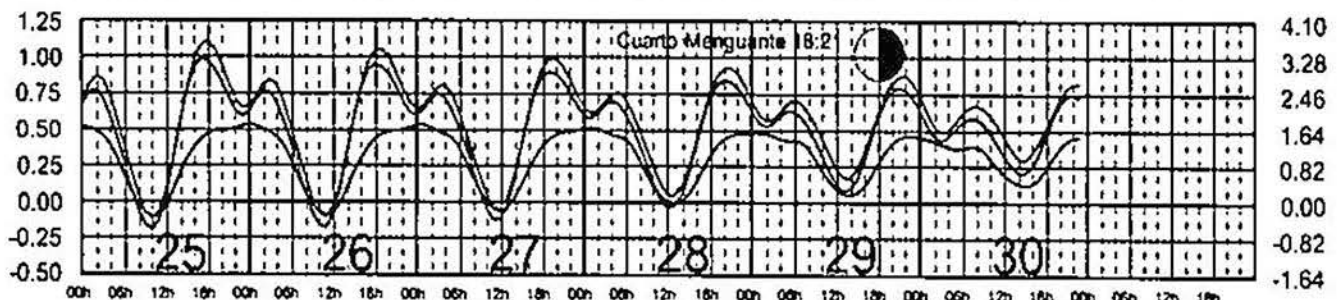
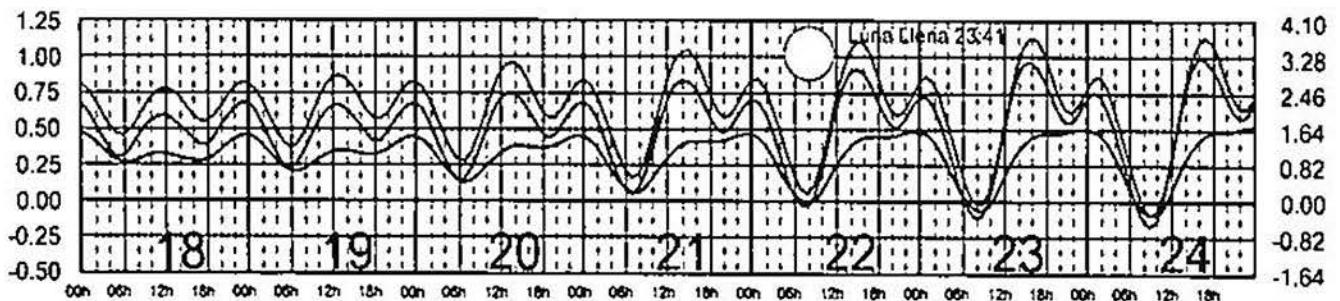
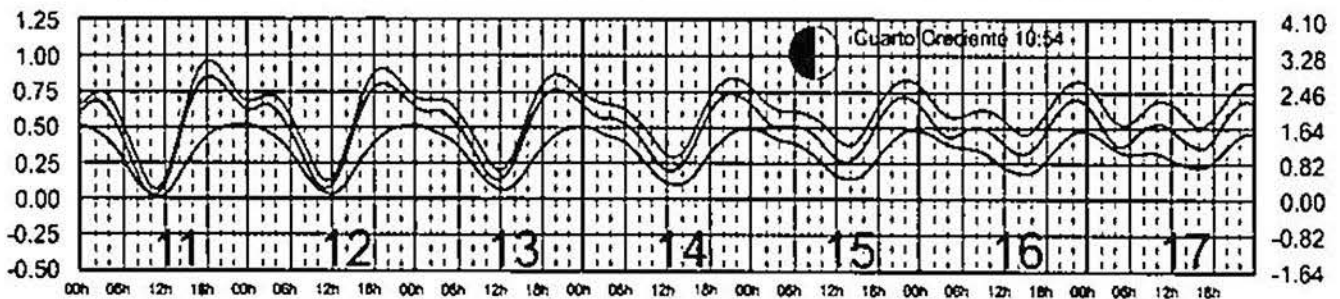
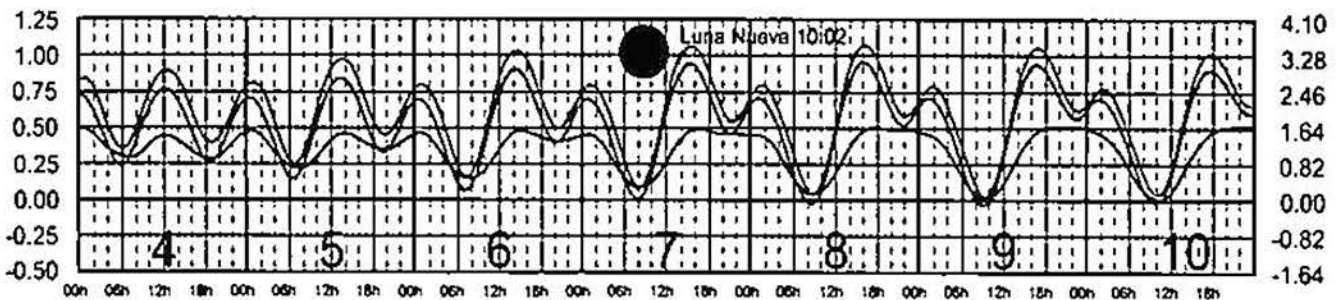
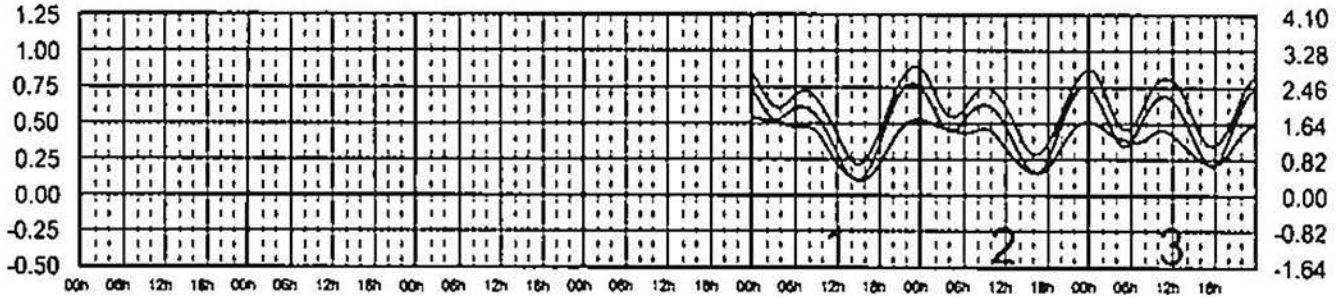
# NOVIEMBRE, 2018

Hora del Meridiano 90°(W)

Plano de Referencia NBMI

CD. DEL CARMEN, CAMP. ———  
 CHAMPOTON, CAMP. ———  
 LERMA, CAMP. ———




METROS DOMINGO LUNES MARTES MIÉRCOLES JUEVES VIERNES SÁBADO PIES



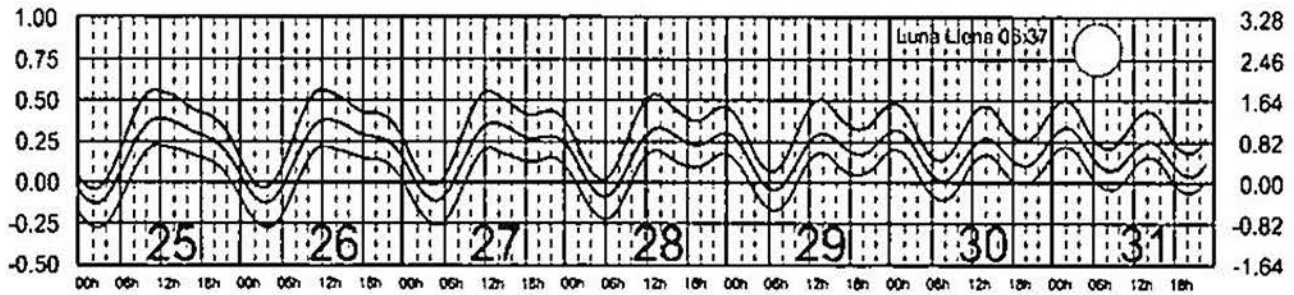
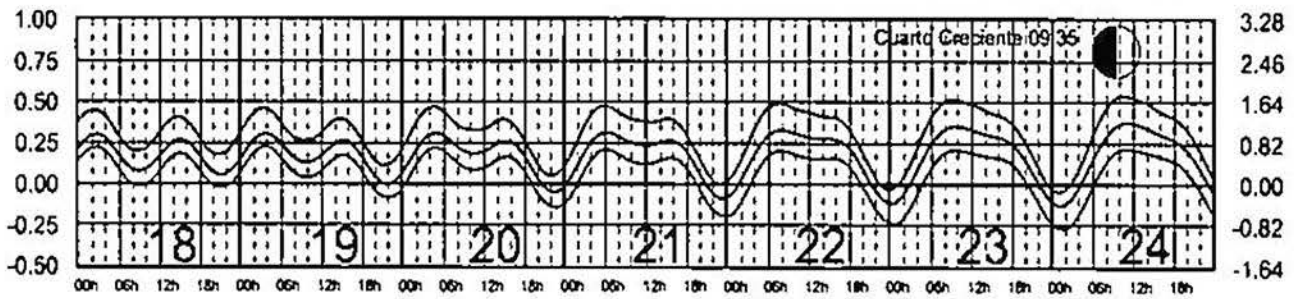
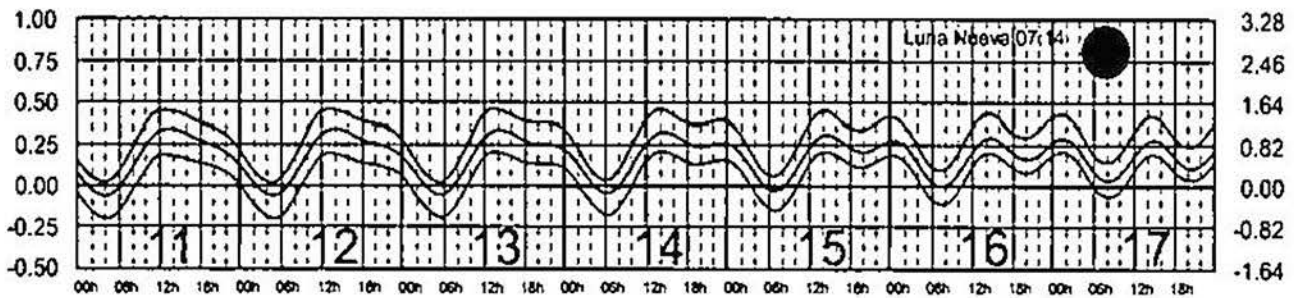
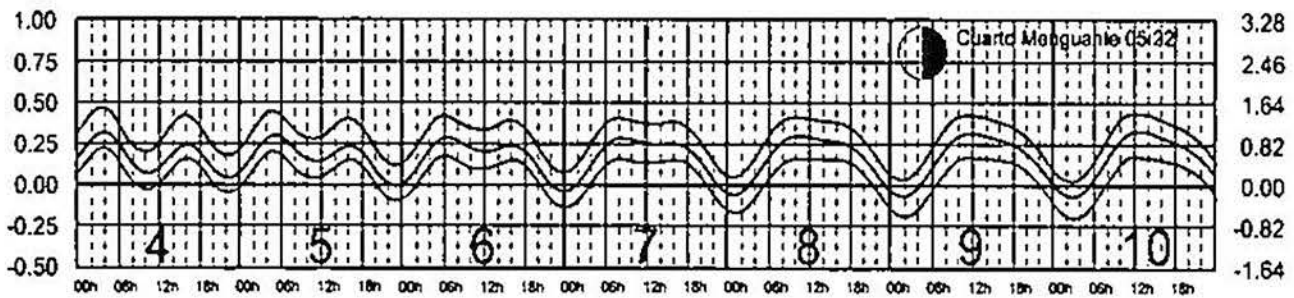
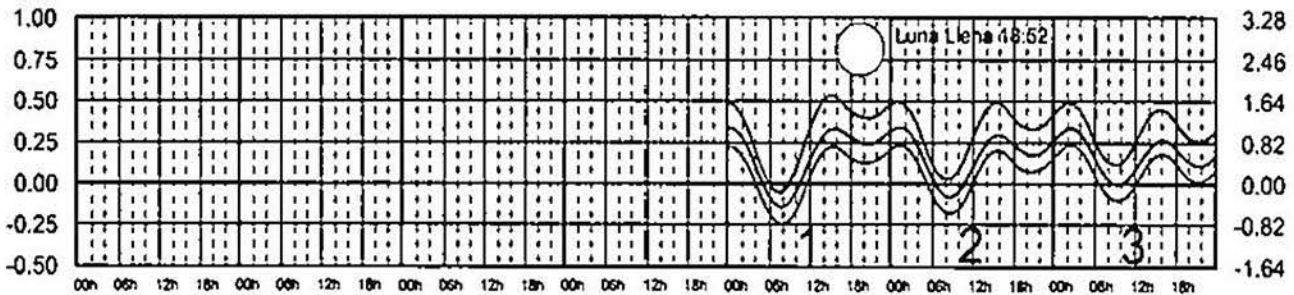
# MARZO, 2018

Hora del Meridiano 90°(W)

Plano de Referencia NBMI

COATZACOALCOS, VER.   
 DOS BOCAS, TAB.   
 FRONTERA, TAB. 

METROS DOMINGO LUNES MARTES MIÉRCOLES JUEVES VIERNES SÁBADO PIES



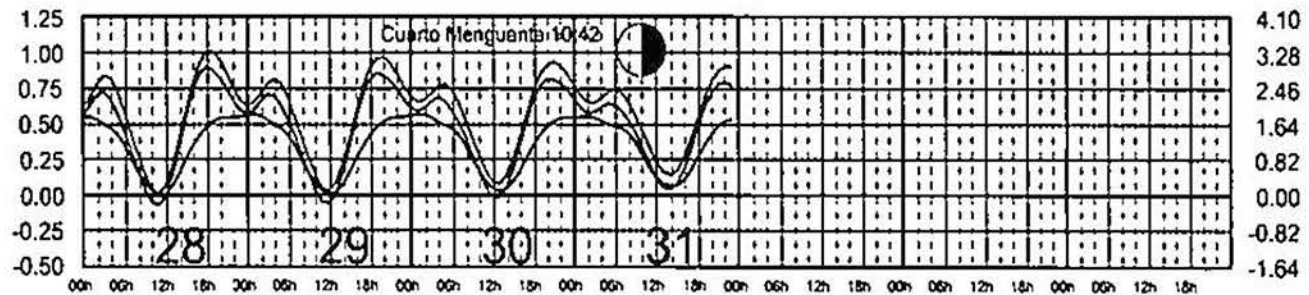
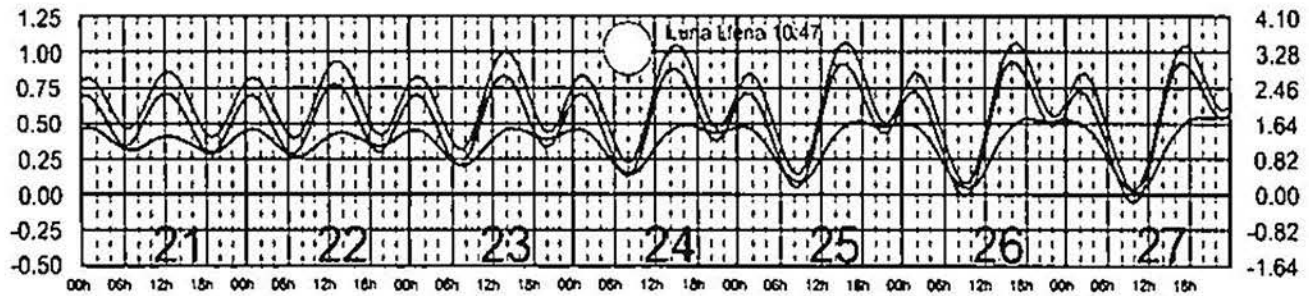
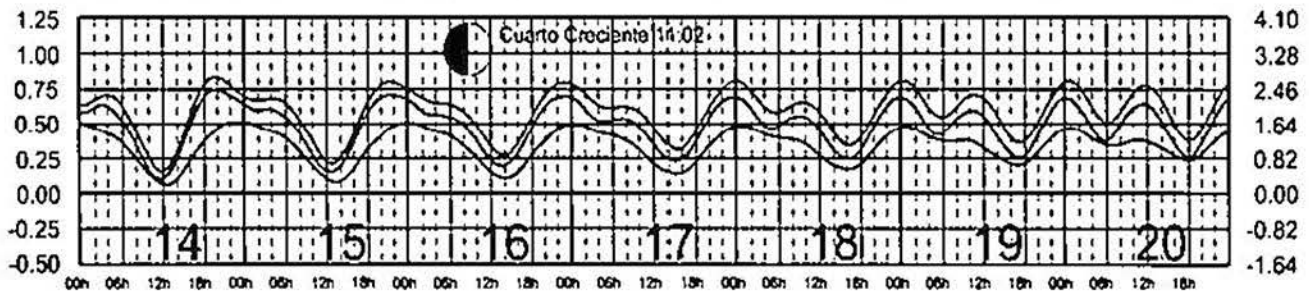
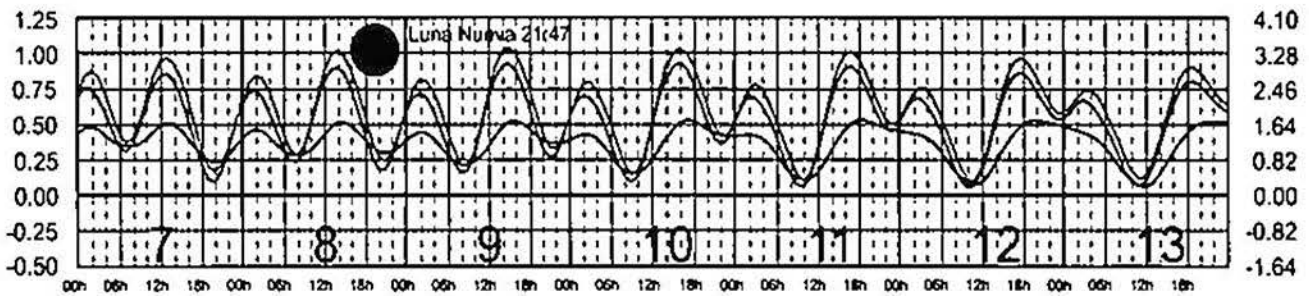
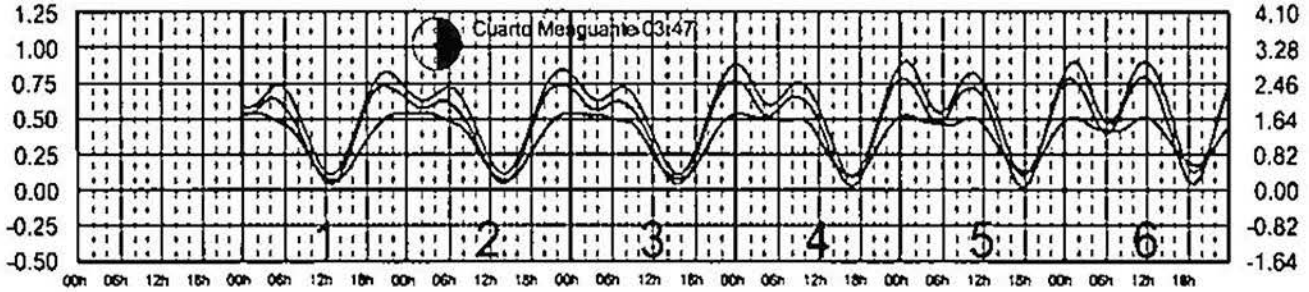
# OCTUBRE, 2018

Hora del Meridiano 90°(W)

Plano de Referencia NBMI

CD. DEL CARMEN, CAMP. ———  
 CHAMPOTON, CAMP. ———  
 LERMA, CAMP. ———

METROS DOMINGO LUNES MARTES MIÉRCOLES JUEVES VIERNES SÁBADO PIES









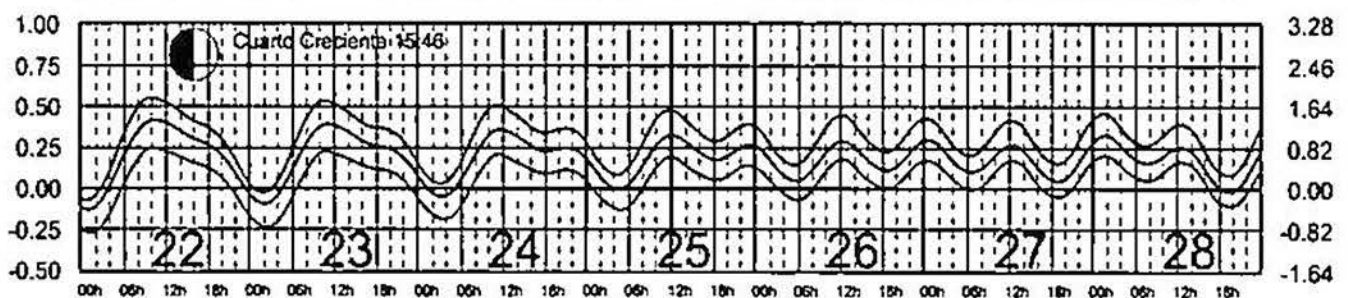
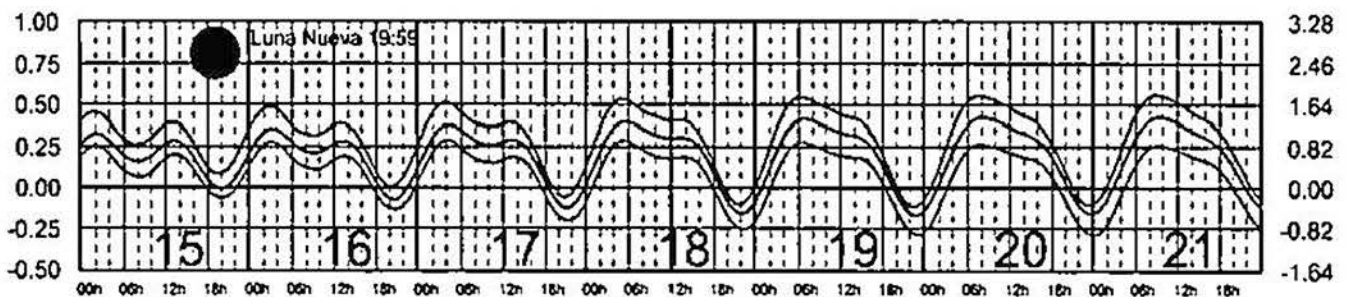
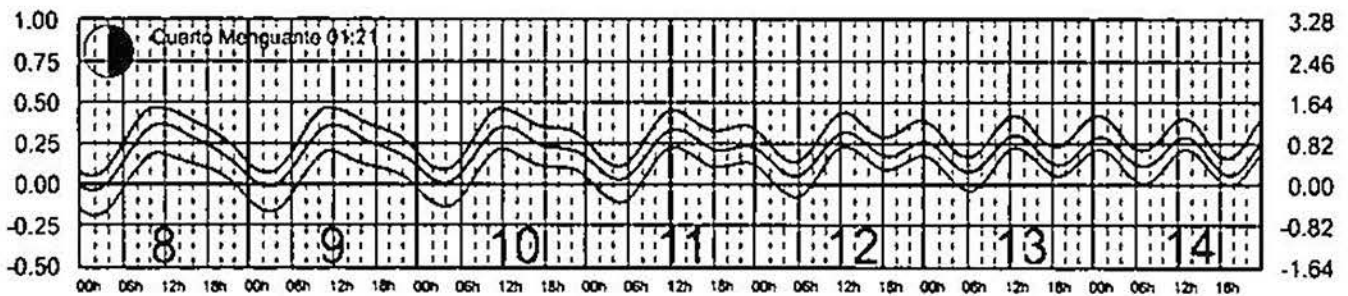
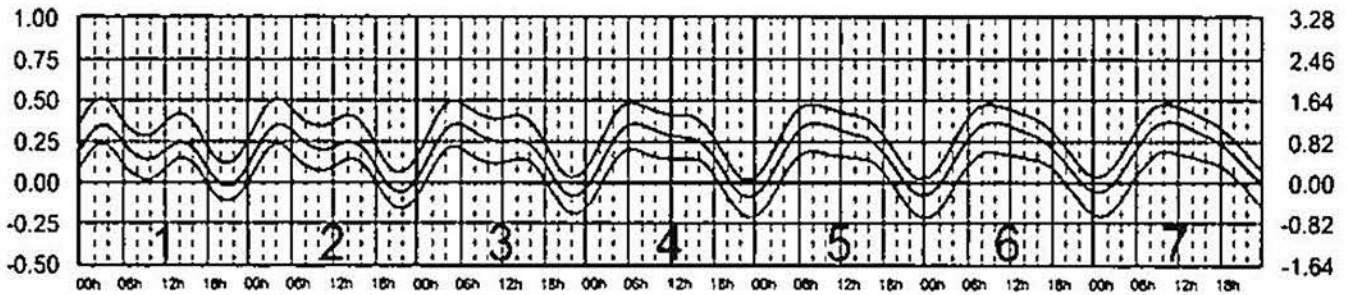
# ABRIL, 2018

Hora del Meridiano 90°(W)

Plano de Referencia NBMI

COATZACOALCOS, VER.   
 DOS BOCAS, TAB.   
 FRONTERA, TAB. 



METROS DOMINGO LUNES MARTES MIÉRCOLES JUEVES VIERNES SÁBADO PIES




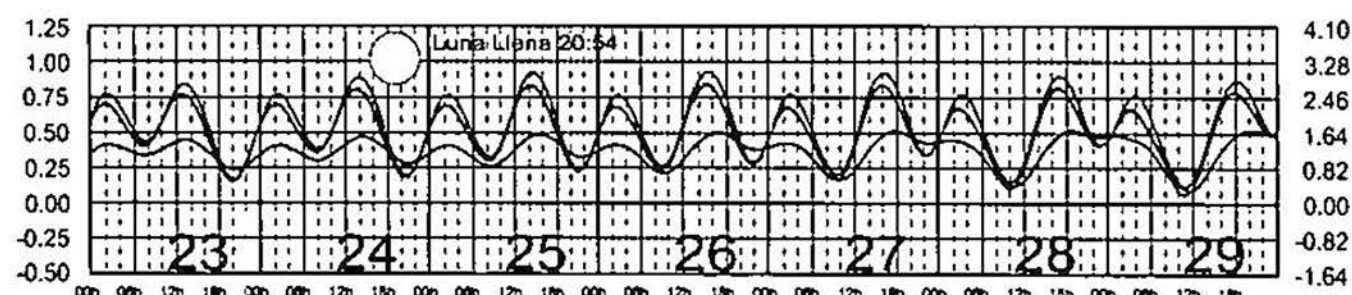
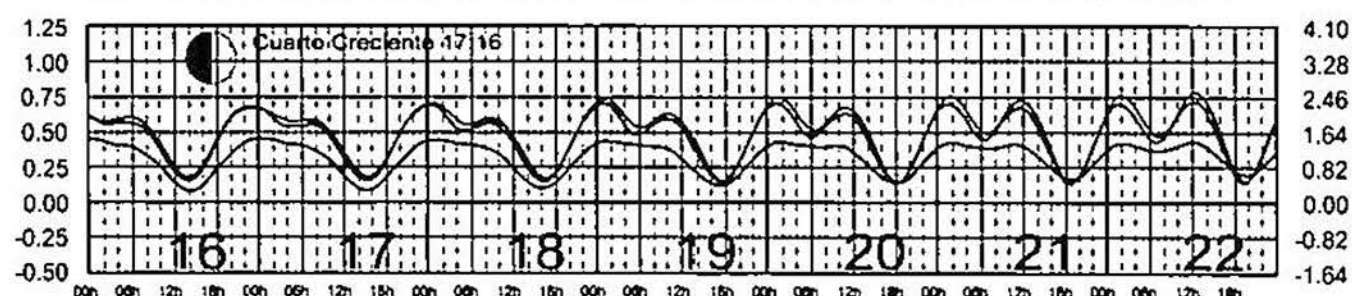
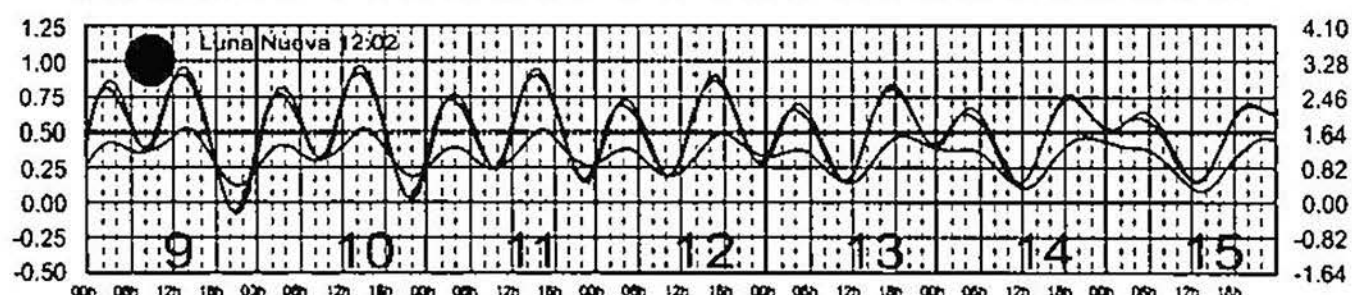
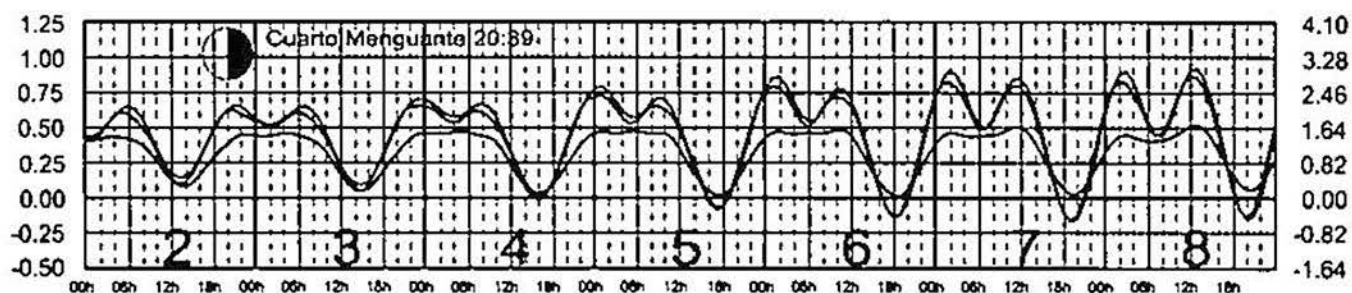

# SEPTIEMBRE, 2018

Hora del Meridiano 90°(W)

Plano de Referencia NBM1

CD. DEL CARMEN, CAMP.   
 CHAMPOTON, CAMP.   
 LERMA, CAMP. 




METROS DOMINGO LUNES MARTES MIÉRCOLES JUEVES VIERNES SÁBADO PIES



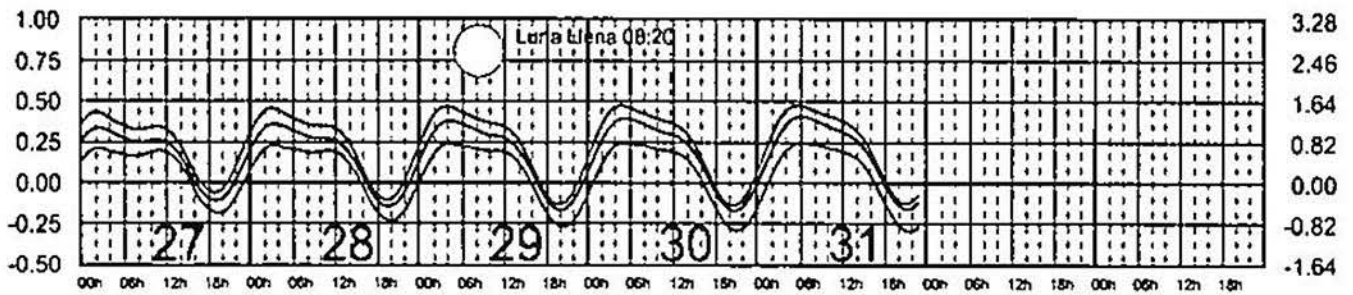
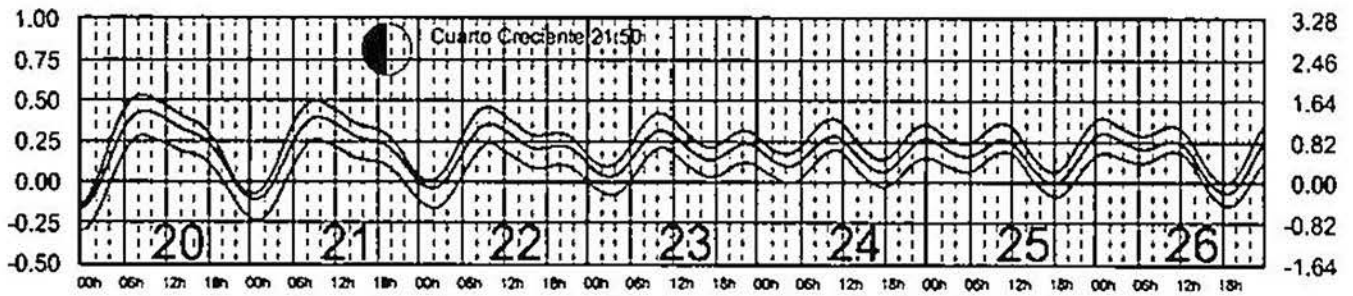
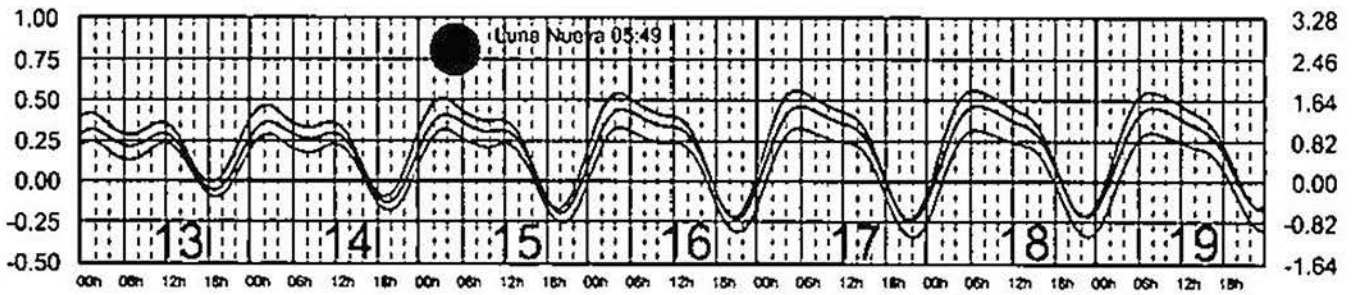
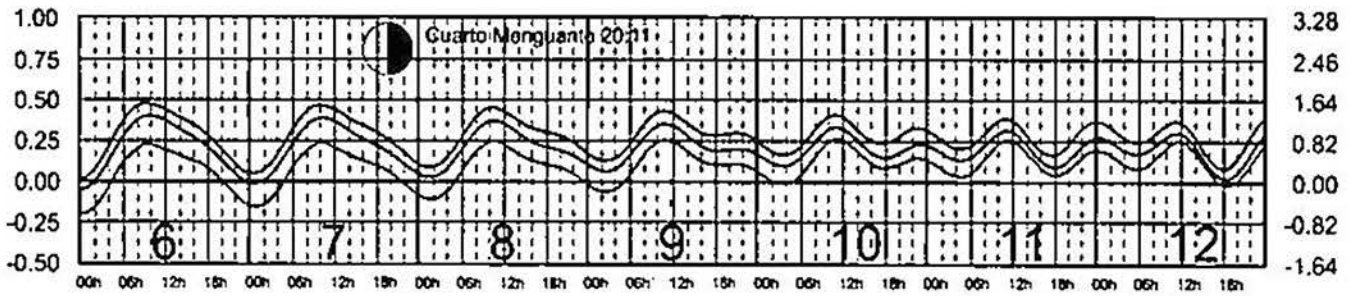
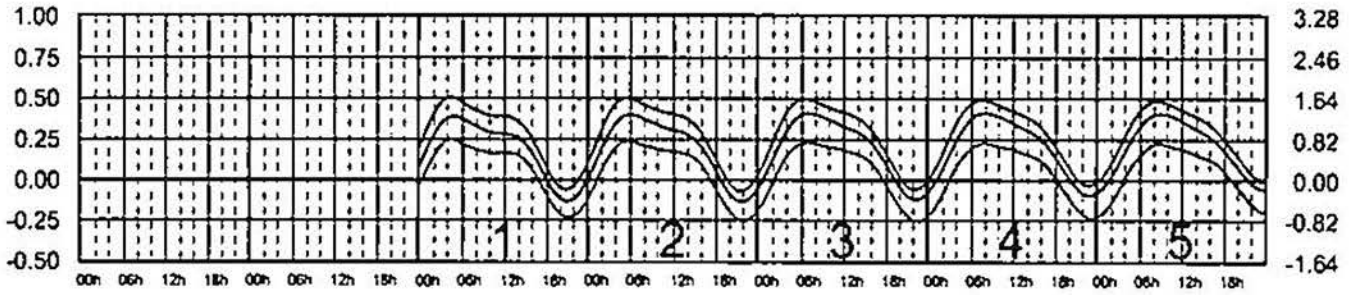
# MAYO, 2018

Hora del Meridiano 90°(W)

Plano de Referencia NBMI

COATZACOALCOS, VER.   
 DOS BOCAS, TAB.   
 FRONTERA, TAB. 

METROS DOMINGO LUNES MARTES MIÉRCOLES JUEVES VIERNES SÁBADO PIES





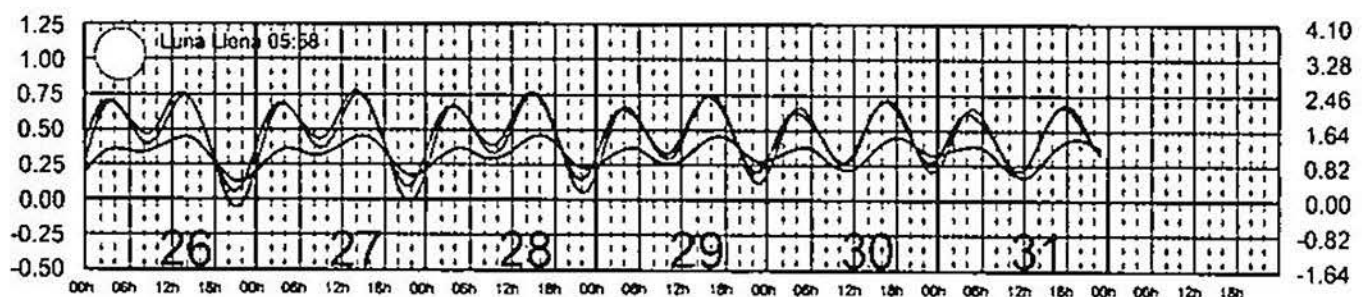
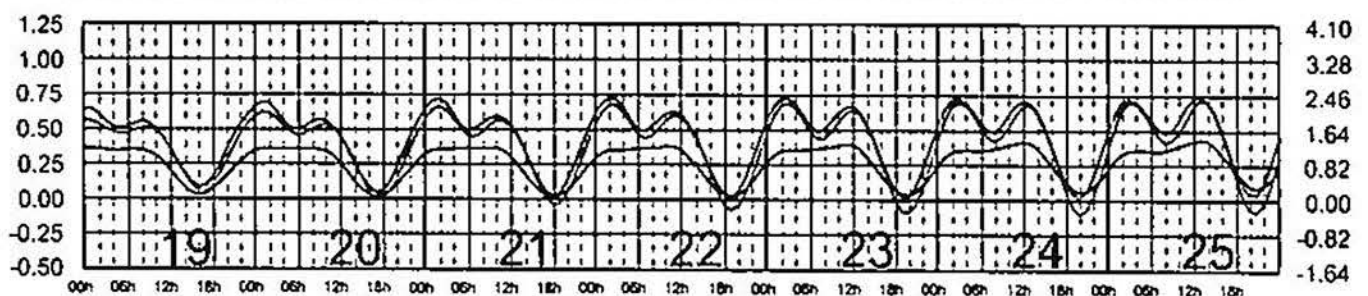
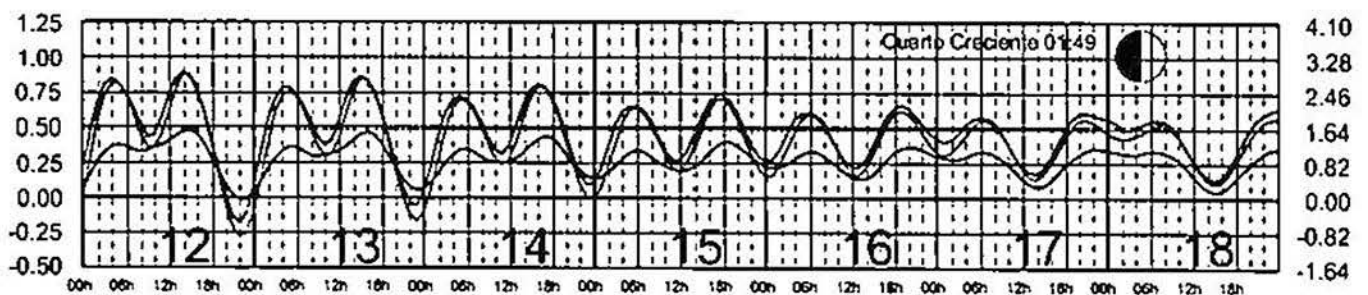
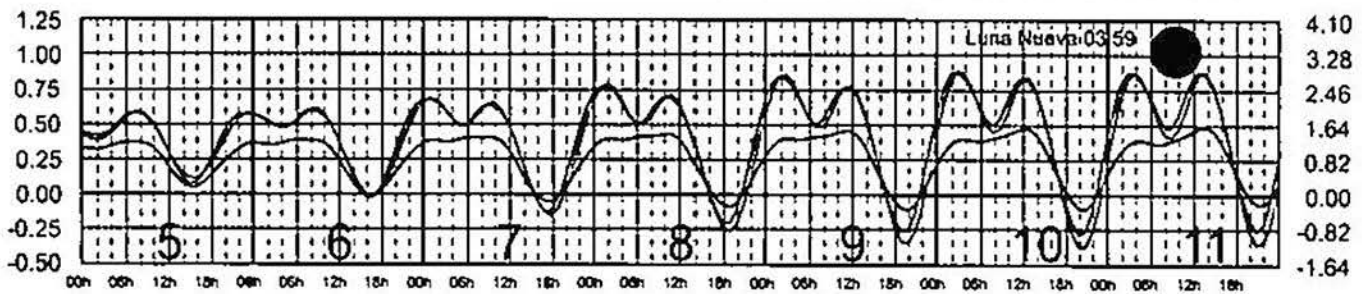
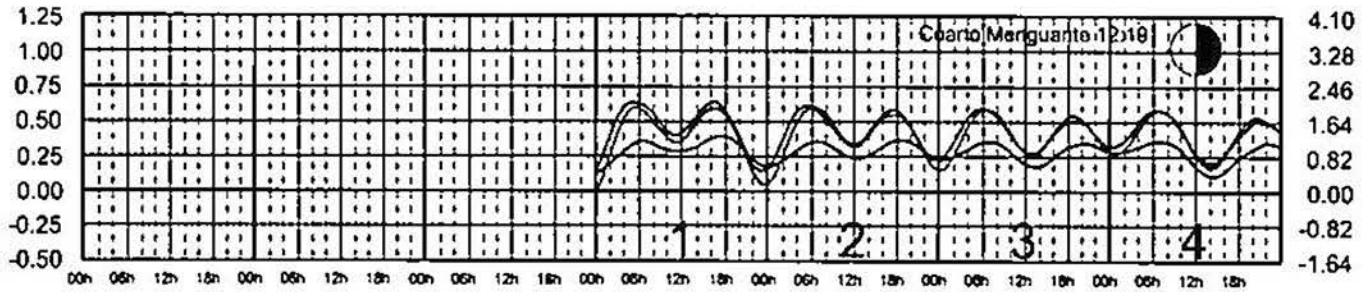
# AGOSTO, 2018

Hora del Meridiano 90°(W)

Plano de Referencia NBM1

CD. DEL CARMEN, CAMP. ———  
 CHAMPOTON, CAMP. ———  
 LERMA, CAMP. ———

METROS DOMINGO LUNES MARTES MIÉRCOLES JUEVES VIERNES SÁBADO PIES



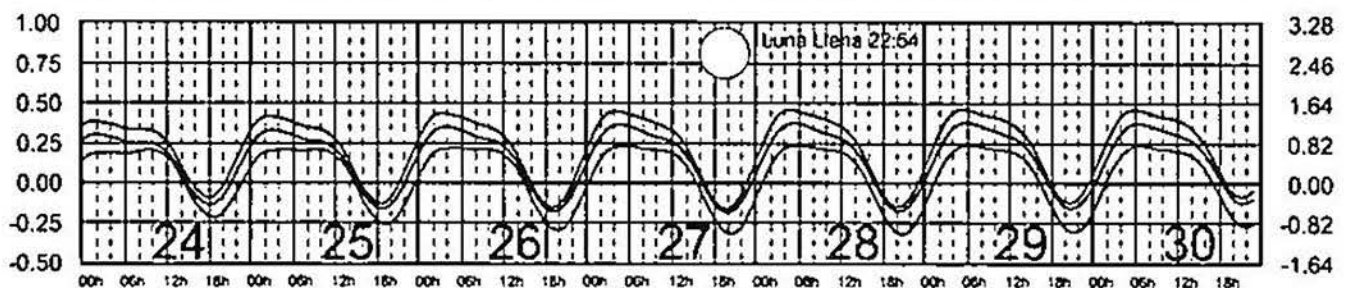
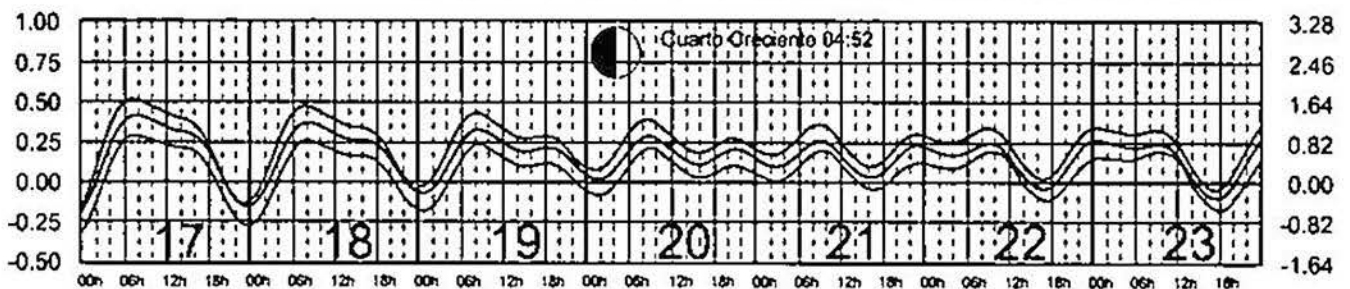
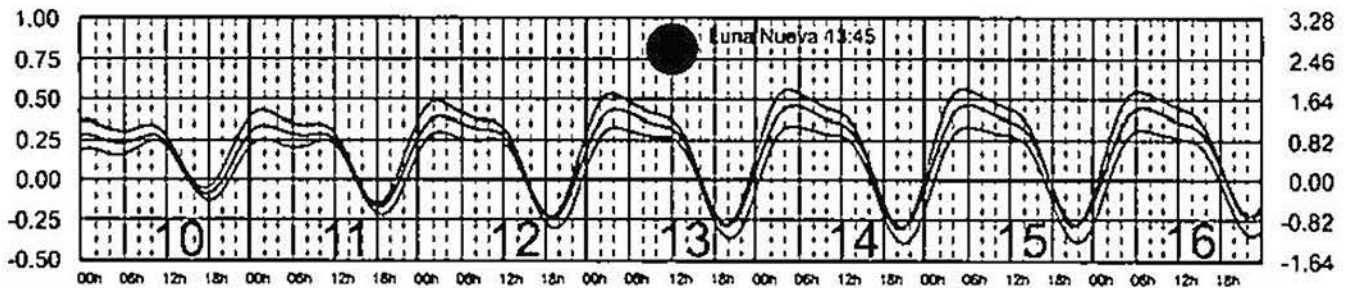
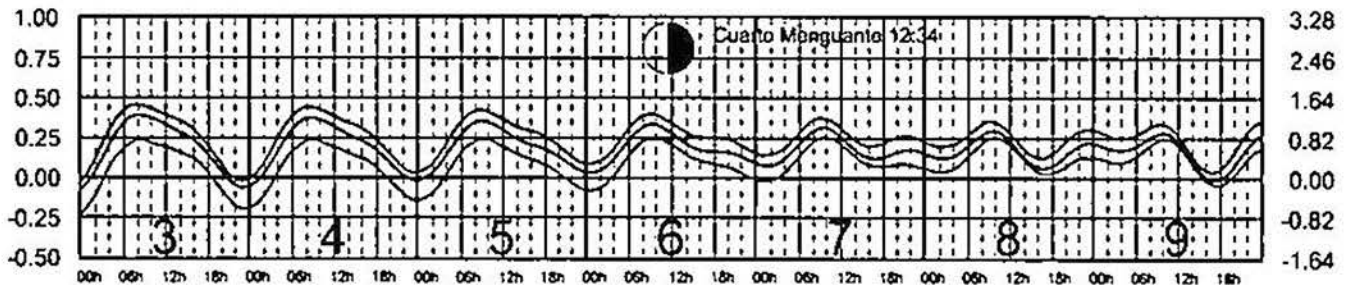
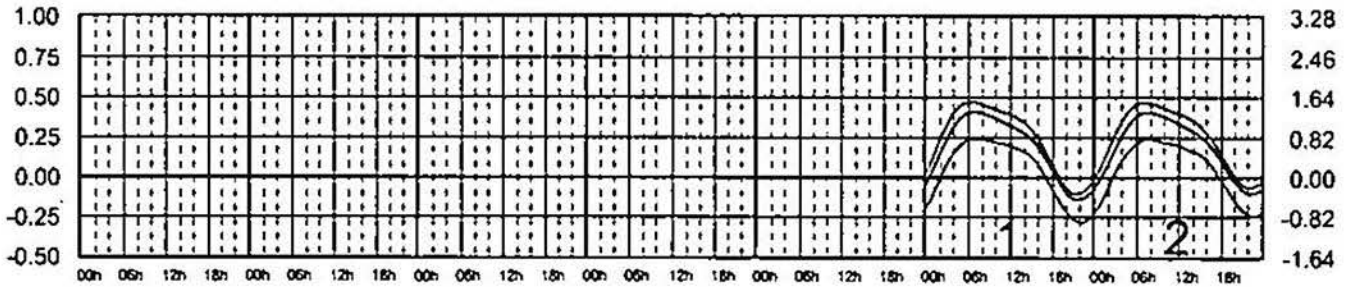
# JUNIO, 2018

Hora del Meridiano 90°(W)

Plano de Referencia NBMI

COATZACOALCOS, VER. ———  
 DOS BOCAS, TAB. ———  
 FRONTERA, TAB. ———

METROS DOMINGO LUNES MARTES MIÉRCOLES JUEVES VIERNES SÁBADO PIES



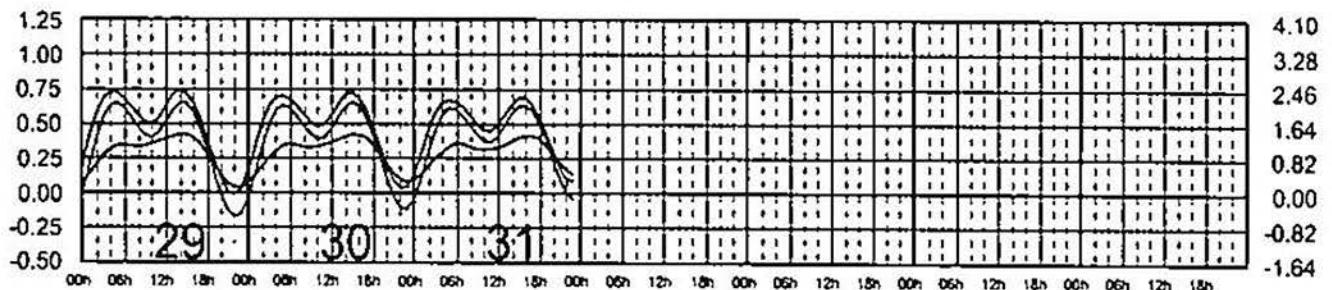
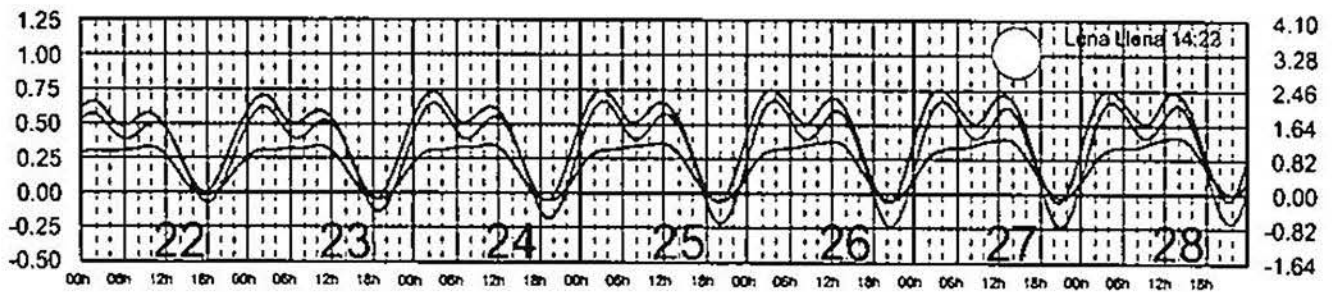
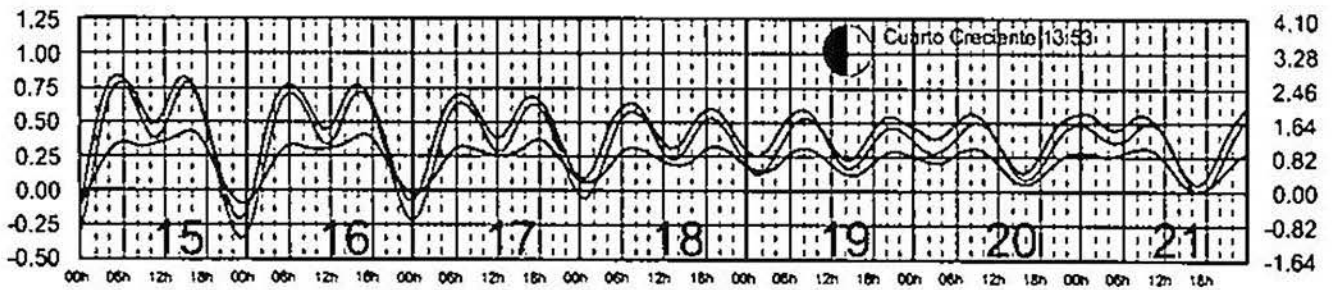
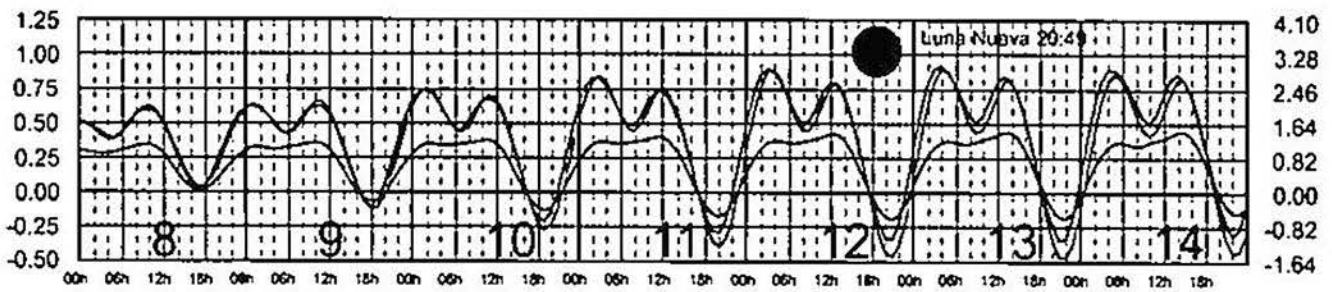
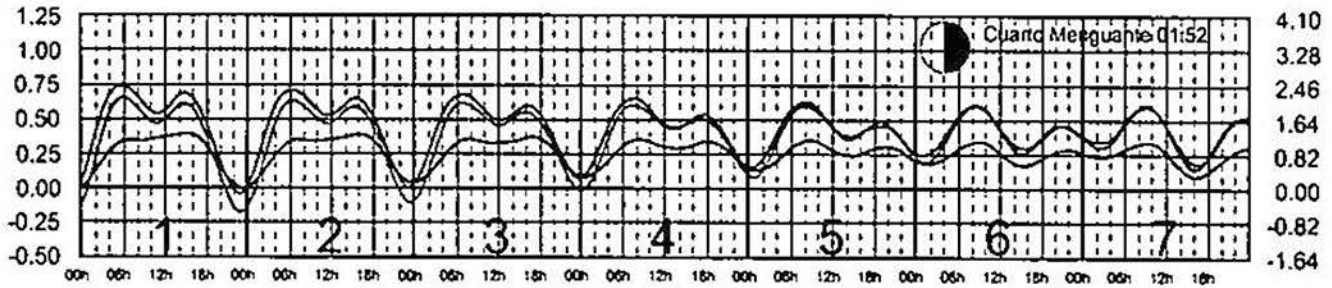
# JULIO, 2018

Hora del Meridiano 90°(W)

Plano de Referencia NBMI

CD. DEL CARMEN, CAMP. ———  
 CHAMPOTON, CAMP. ———  
 LERMA, CAMP. ———

METROS DOMINGO LUNES MARTES MIÉRCOLES JUEVES VIERNES SÁBADO PIES





# JULIO, 2018

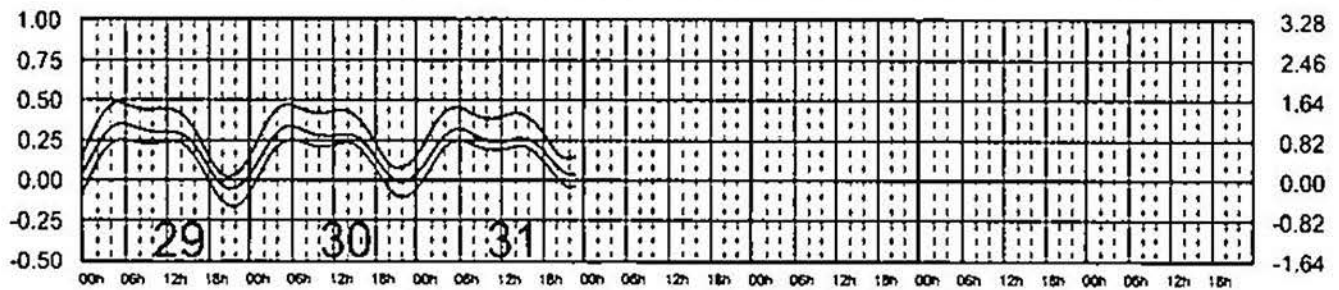
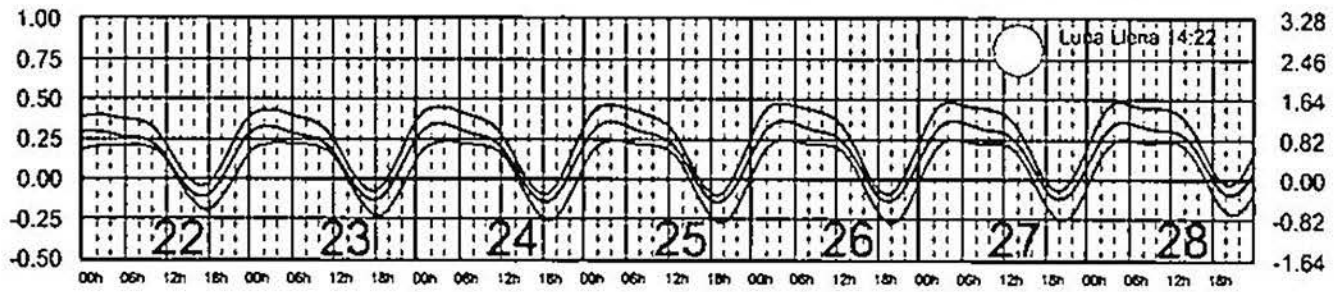
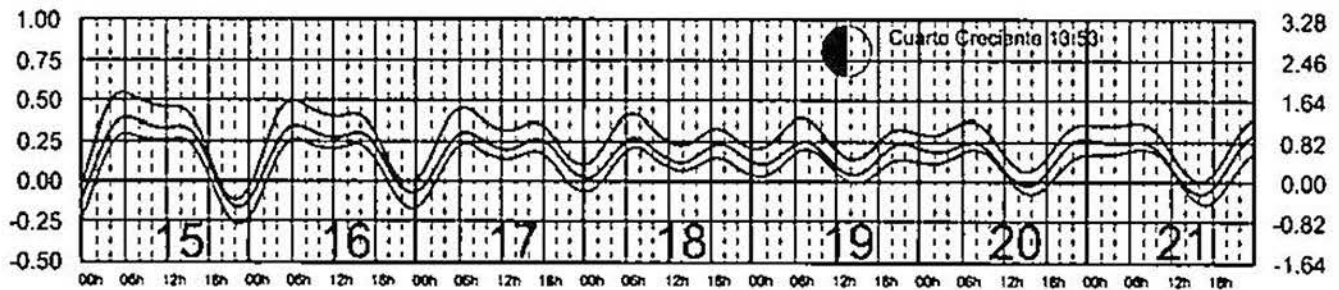
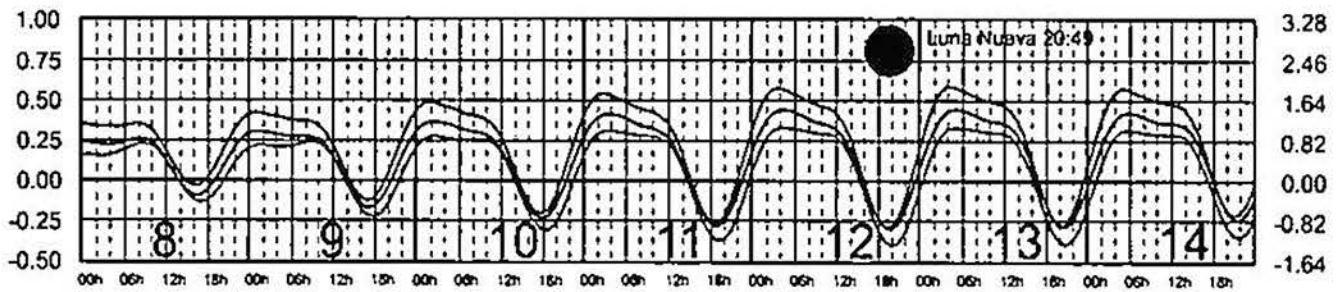
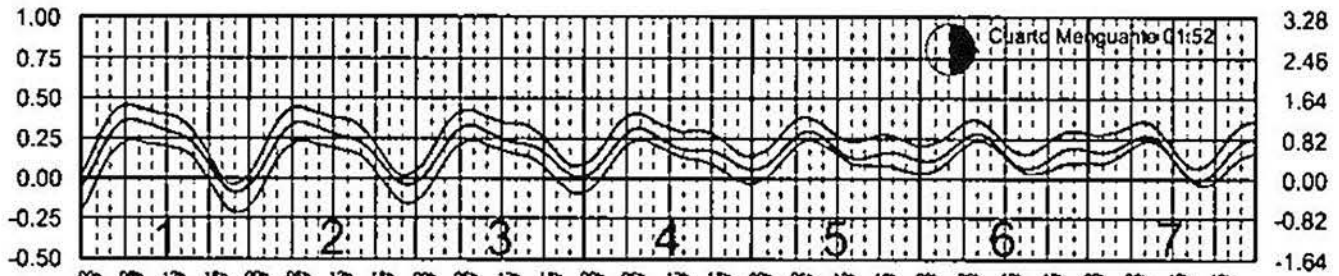
Hora del Meridiano 90°(W)

Plano de Referencia NBMI

COATZACOALCOS, VER.  
DOS BOCAS, TAB.  
FRONTERA, TAB.



METROS DOMINGO LUNES MARTES MIÉRCOLES JUEVES VIERNES SÁBADO PIES



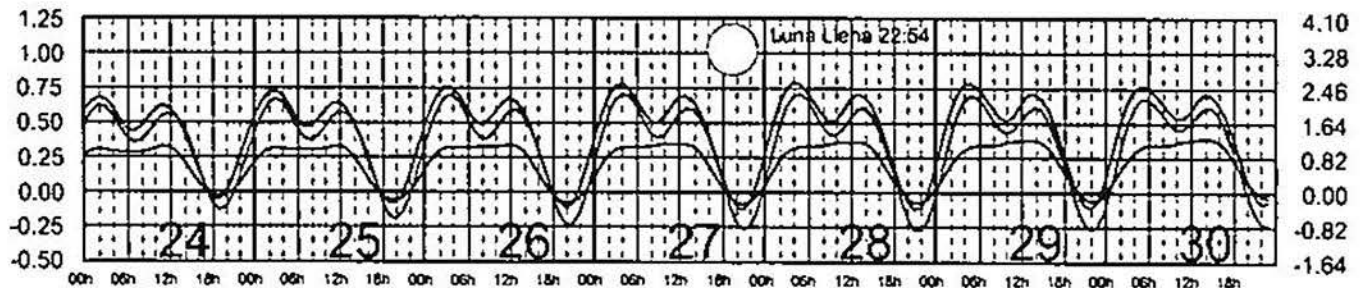
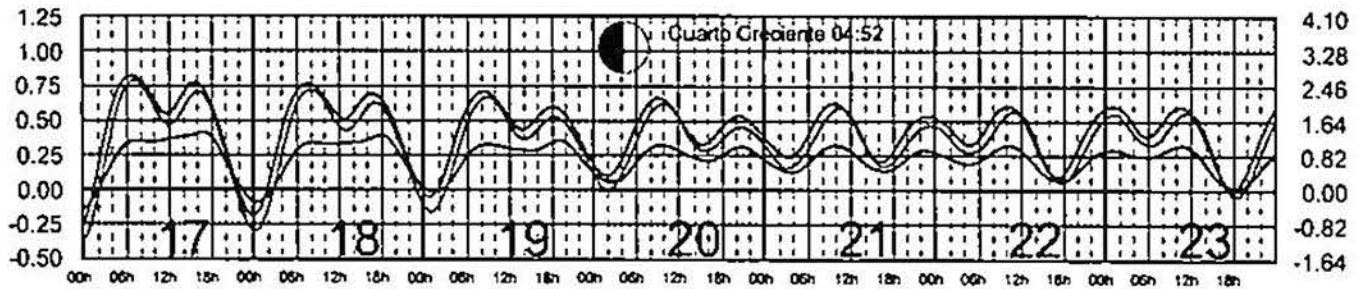
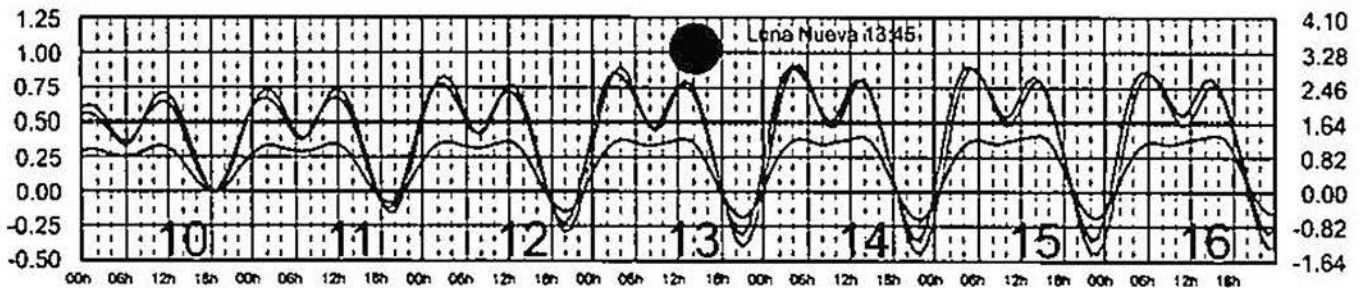
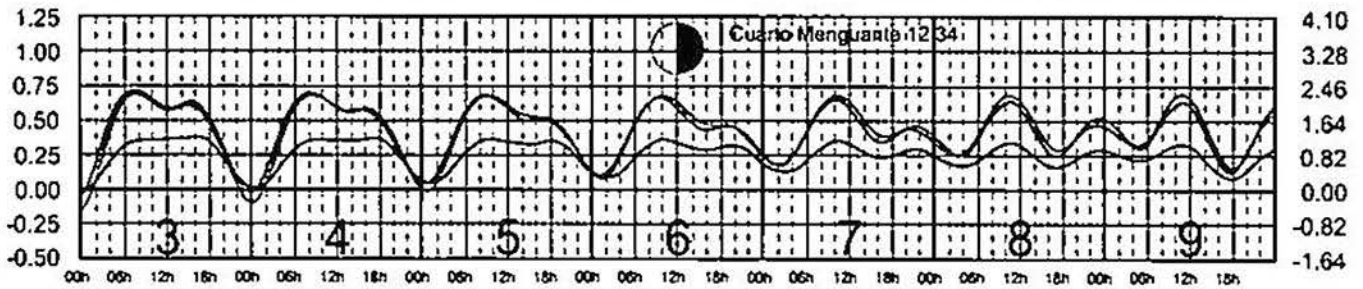

# JUNIO, 2018

Hora del Meridiano 90°(W)

Plano de Referencia NBMI

CD. DEL CARMEN, CAMP. ———  
 CHAMPOTON, CAMP. ———  
 LERMA, CAMP. ———

METROS DOMINGO LUNES MARTES MIÉRCOLES JUEVES VIERNES SÁBADO PIES




# AGOSTO, 2018

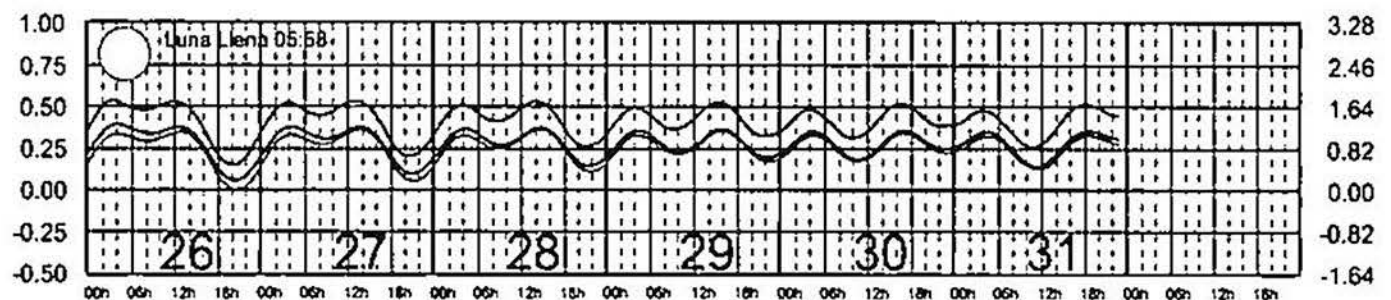
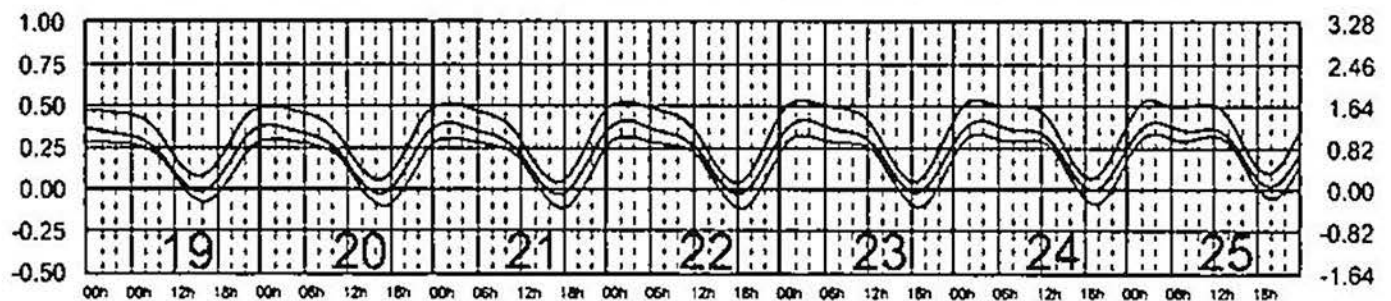
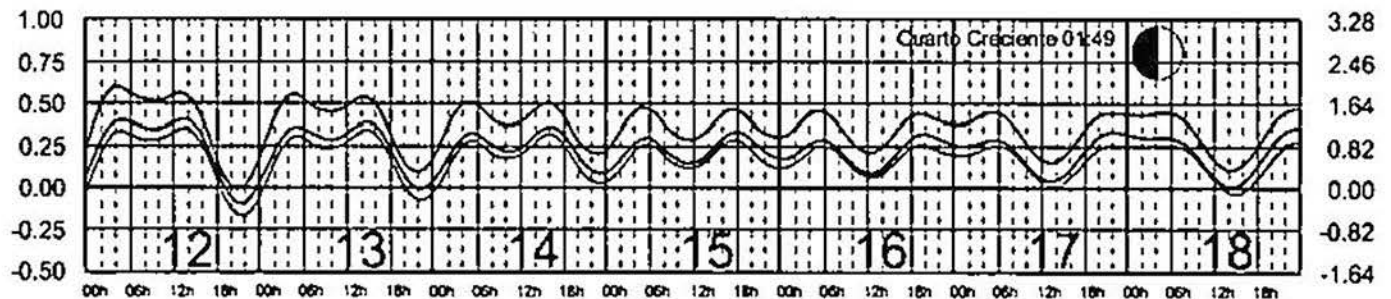
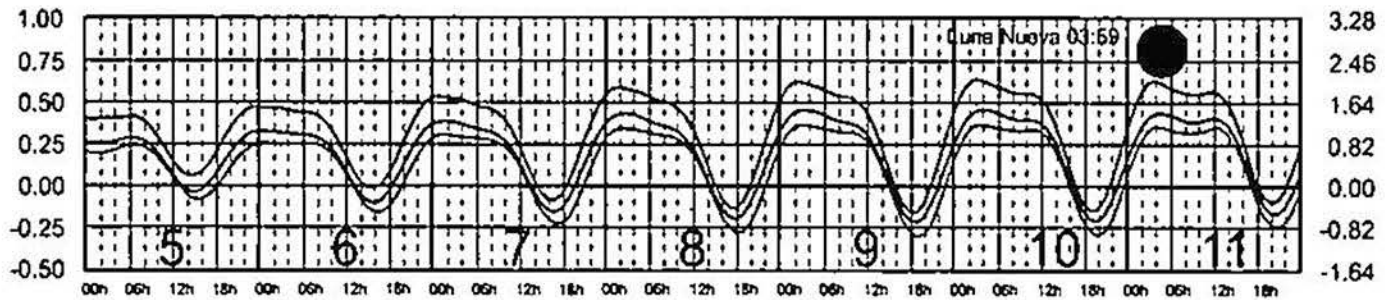
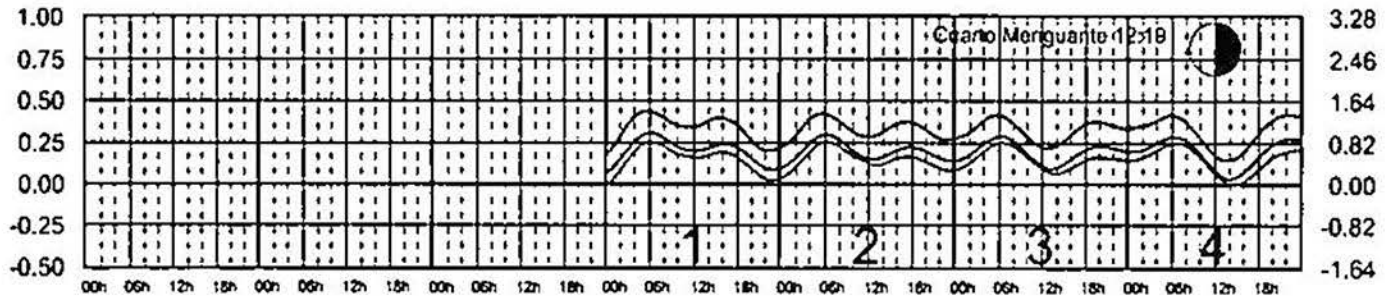
Hora del Meridiano 90°(W)

Plano de Referencia NBM1

COATZACOALCOS, VER.  
DOS BOCAS, TAB.  
FRONTERA, TAB.



METROS DOMINGO LUNES MARTES MIÉRCOLES JUEVES VIERNES SÁBADO PIES





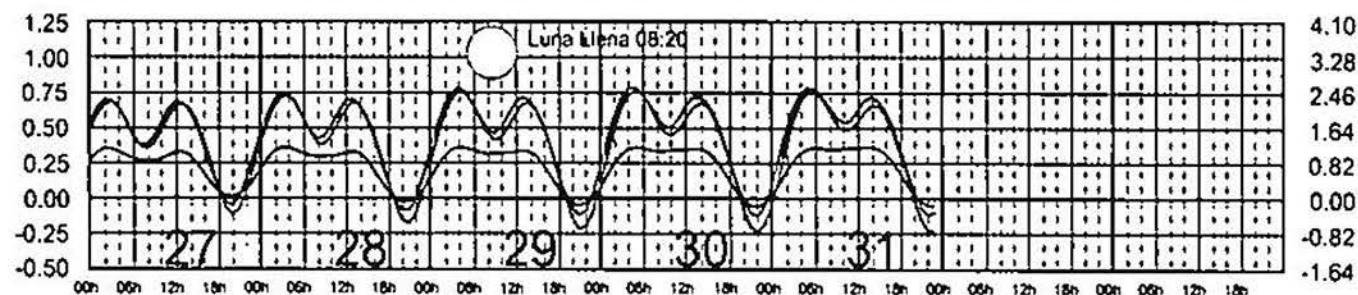
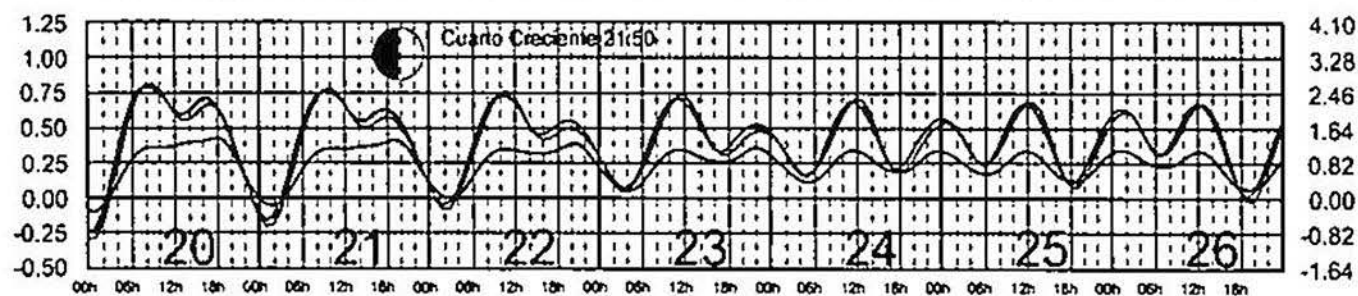
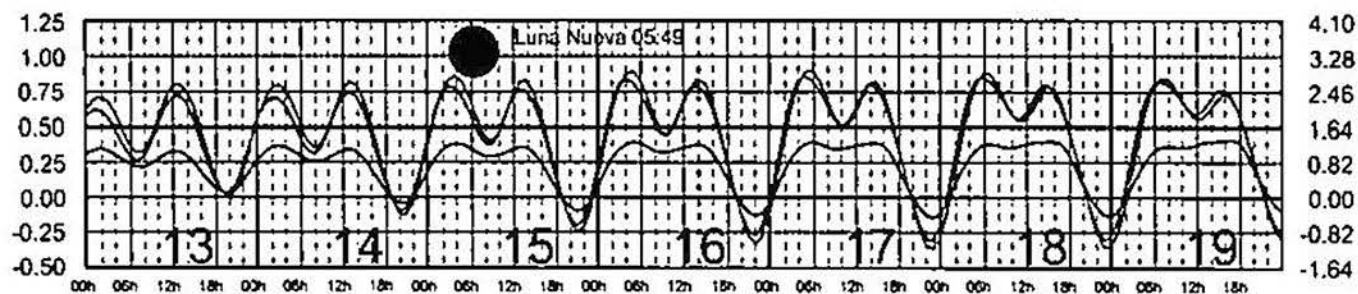
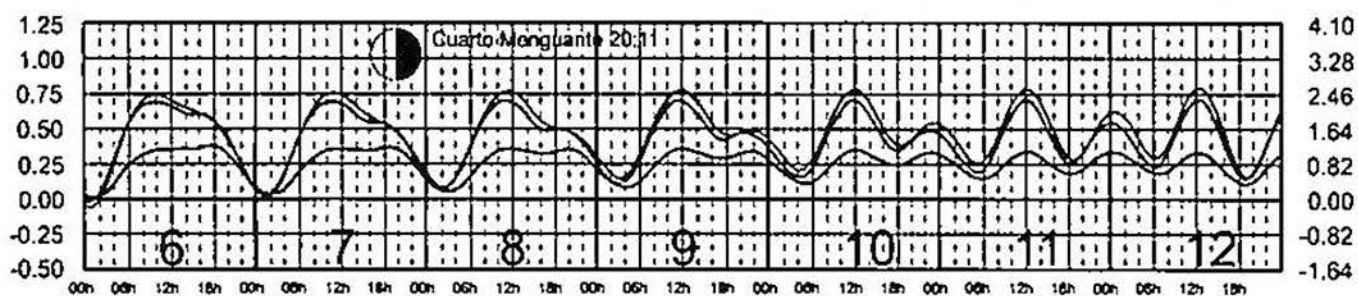
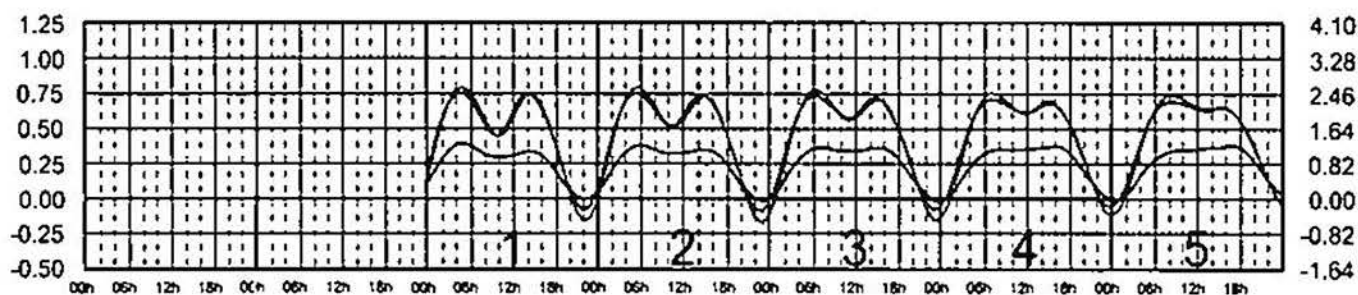
# MAYO, 2018

Hora del Meridiano 90°(W)

Plano de Referencia NBMI

CD. DEL CARMEN, CAMP. ———  
 CHAMPOTON, CAMP. ———  
 LERMA, CAMP. ———

METROS DOMINGO LUNES MARTES MIÉRCOLES JUEVES VIERNES SÁBADO PIES




# SEPTIEMBRE, 2018


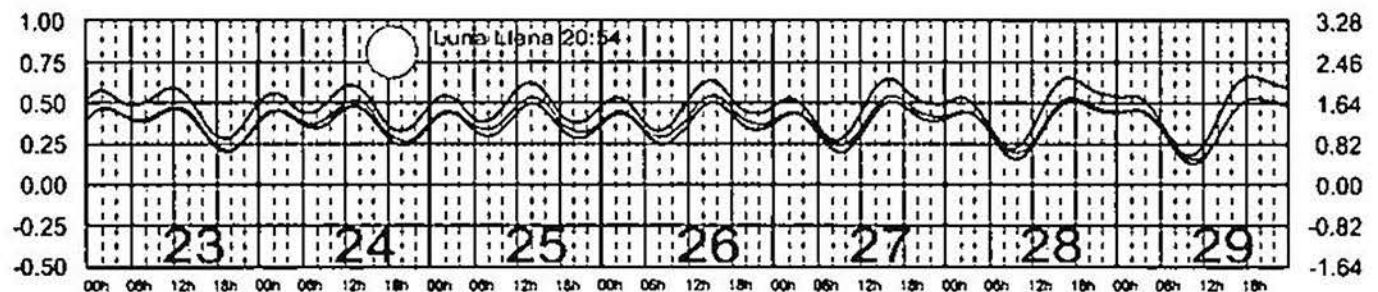
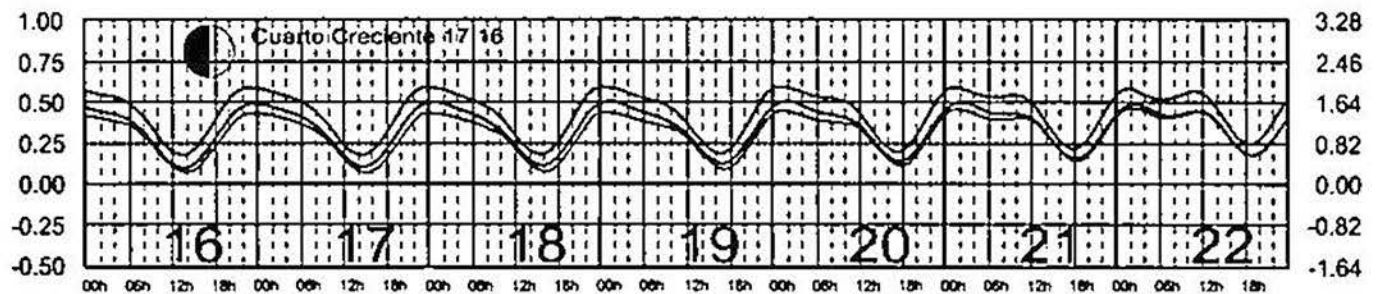
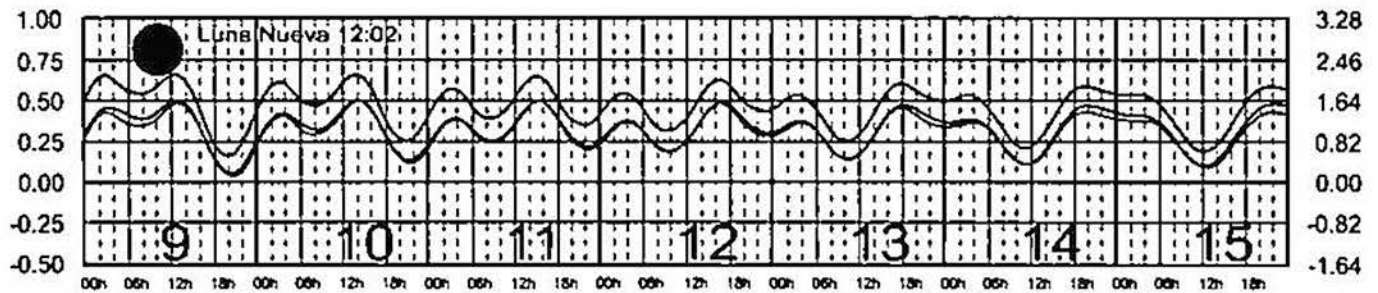
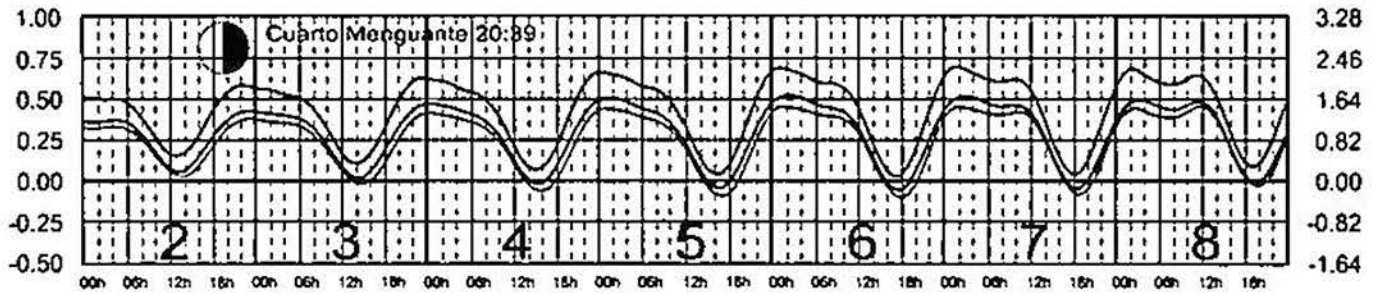
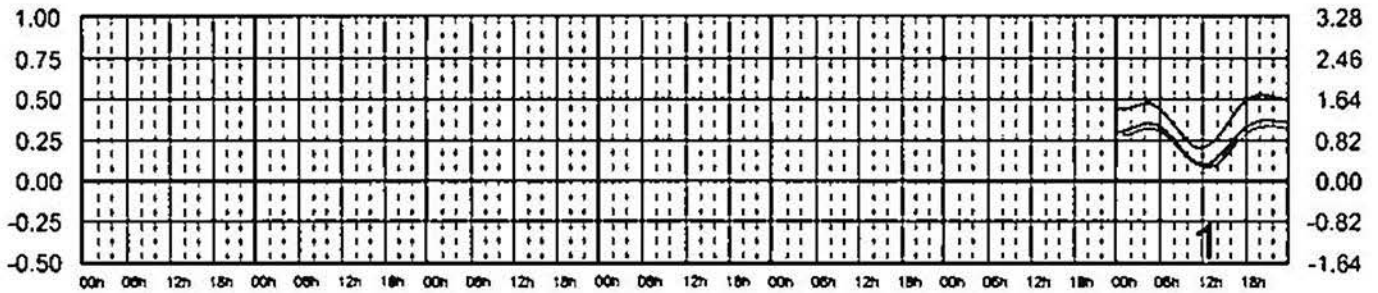
Hora del Meridiano 90°(W)

Plano de Referencia NBMI

COATZACOALCOS, VER.  
DOS BOCAS, TAB.  
FRONTERA, TAB.



METROS DOMINGO LUNES MARTES MIÉRCOLES JUEVES VIERNES SÁBADO PIES






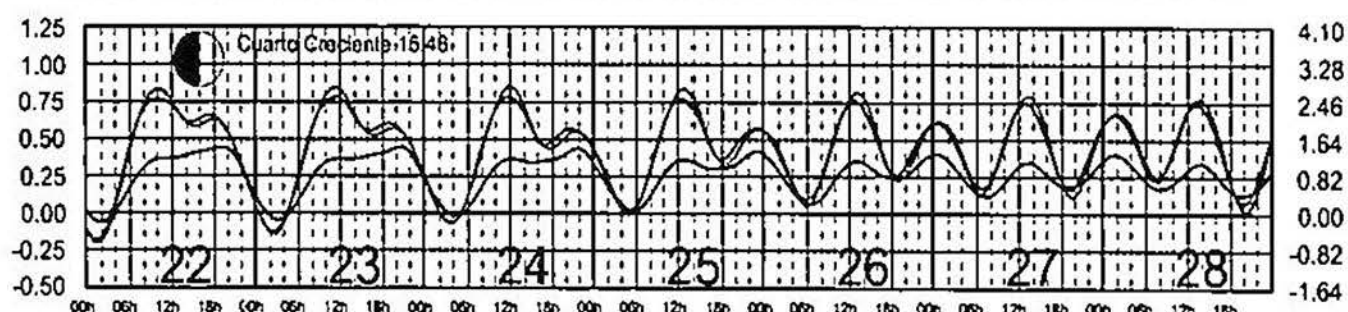
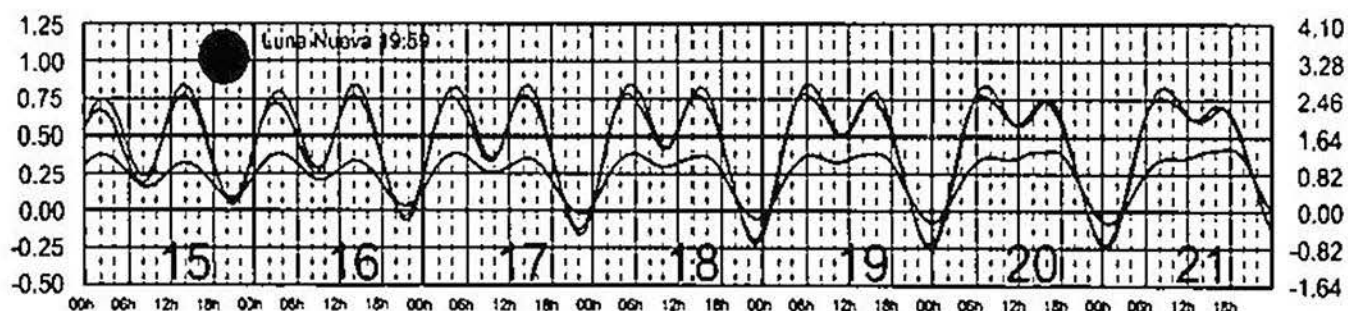
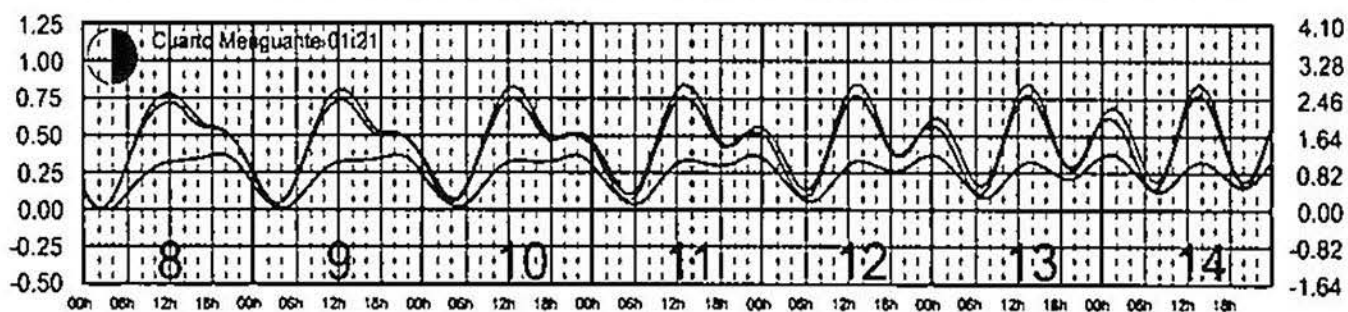
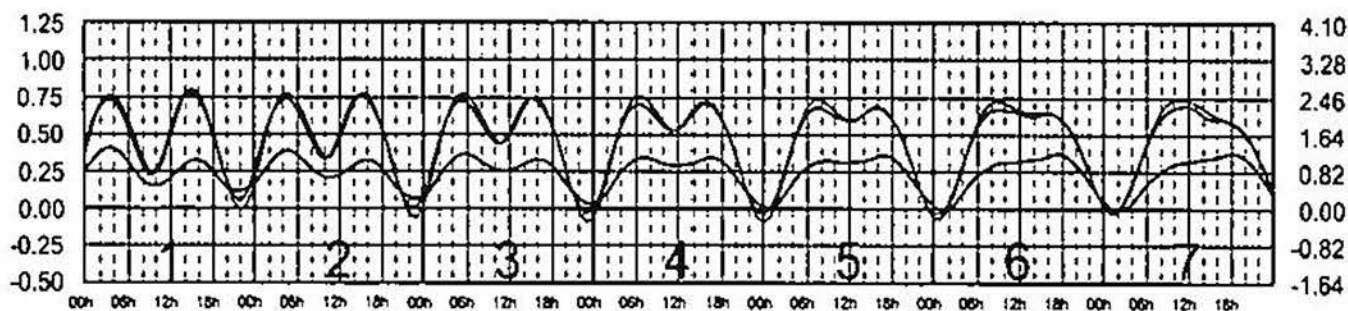
# ABRIL, 2018

Hora del Meridiano 90°(W)

Plano de Referencia NBMI

CD. DEL CARMEN, CAMP. ———  
 CHAMPOTON, CAMP. ———  
 LERMA, CAMP. ———

METROS DOMINGO LUNES MARTES MIÉRCOLES JUEVES VIERNES SÁBADO PIES





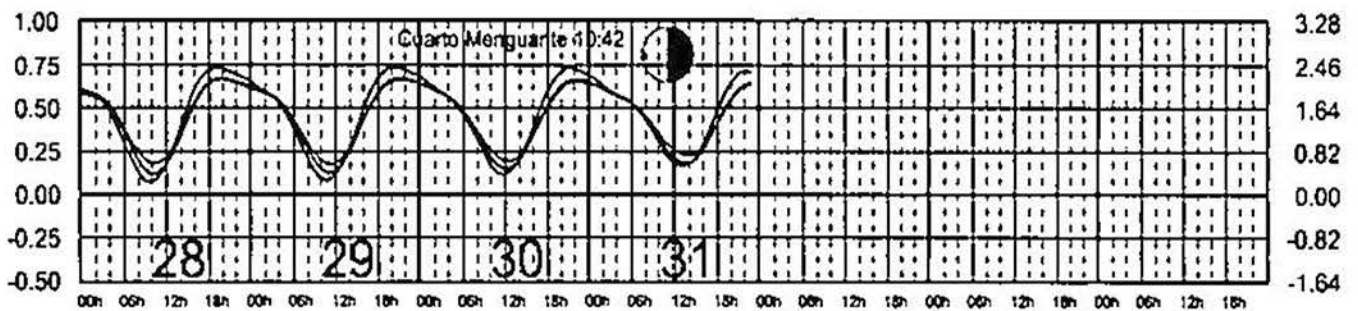
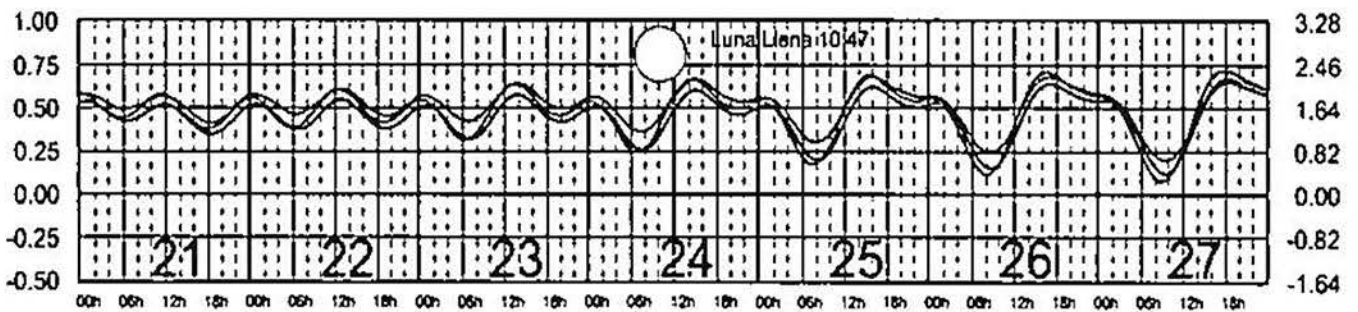
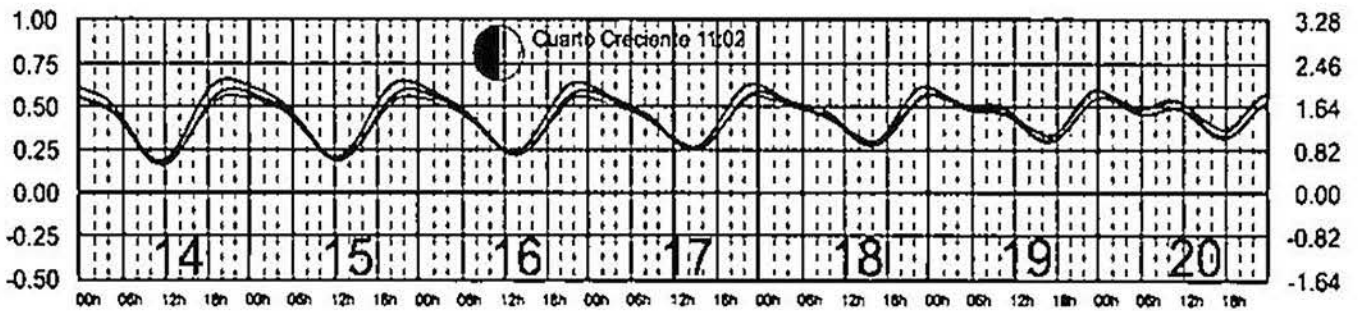
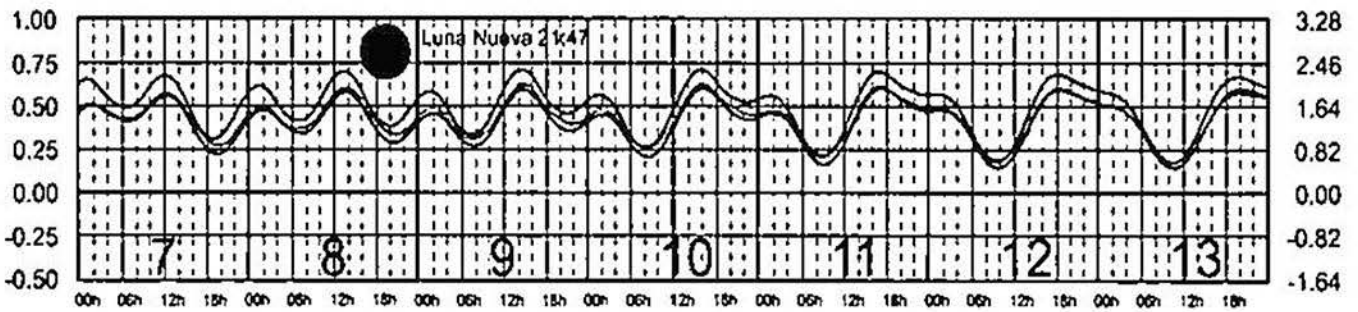
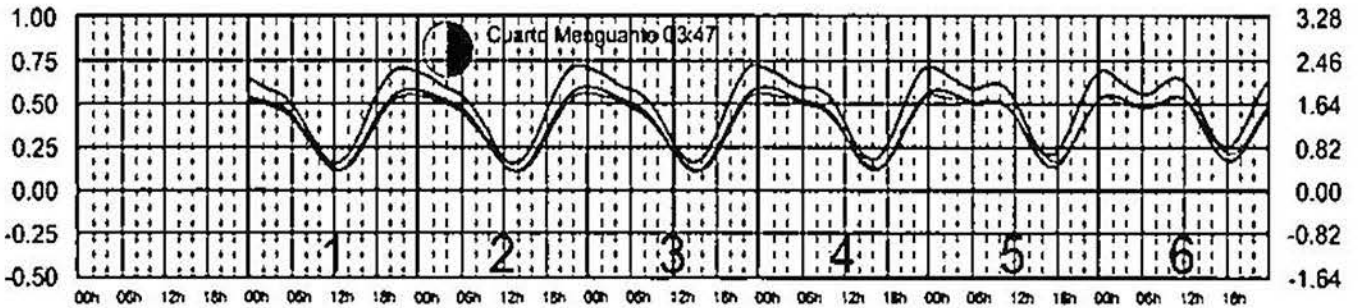
# OCTUBRE, 2018

Hora del Meridiano 90°(W)

Plano de Referencia NBMI

COATZACOALCOS, VER. ———  
 DOS BOCAS, TAB. ———  
 FRONTERA, TAB. ———

METROS DOMINGO LUNES MARTES MIÉRCOLES JUEVES VIERNES SÁBADO PIES



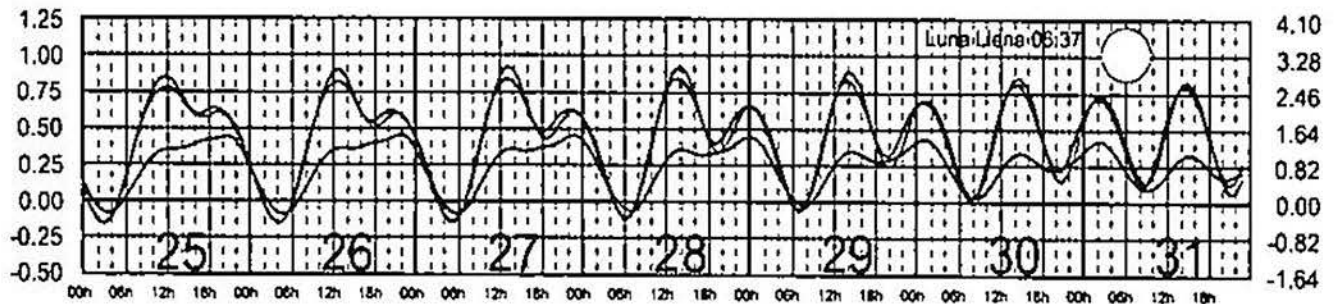
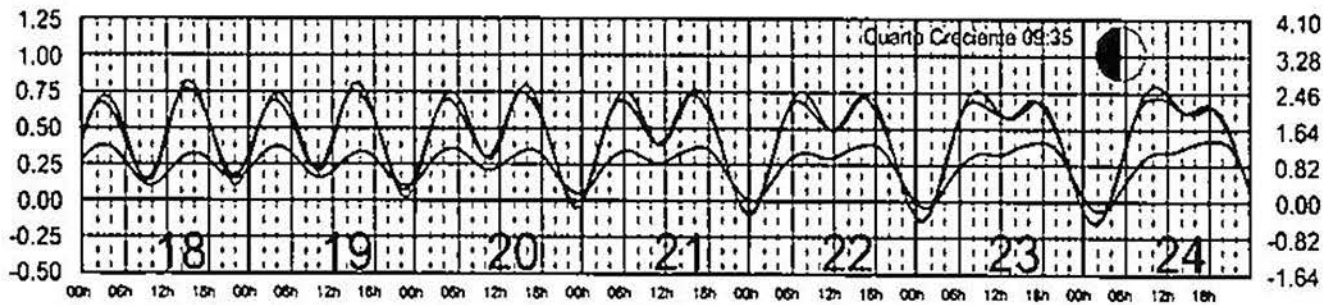
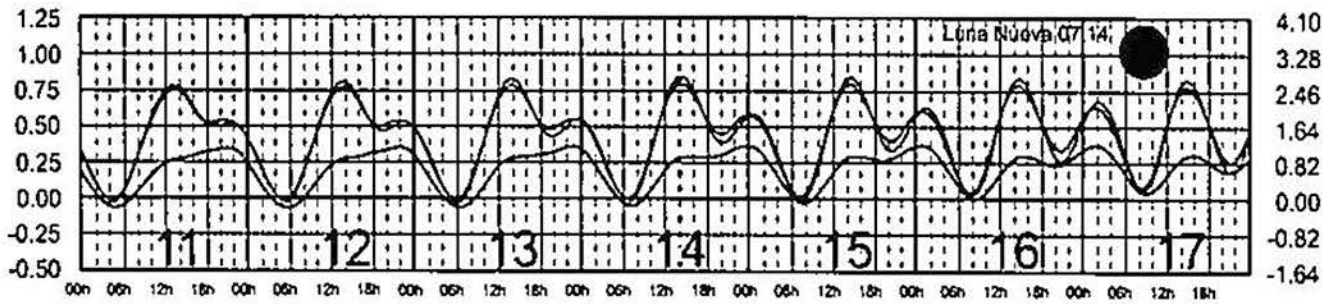
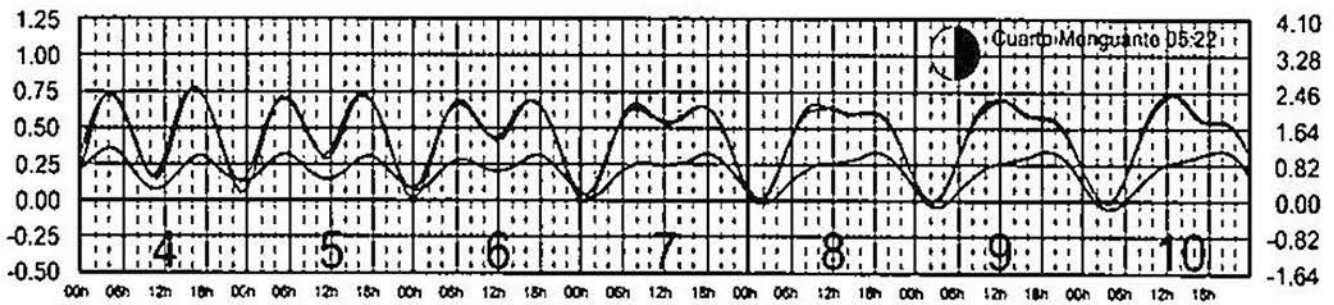
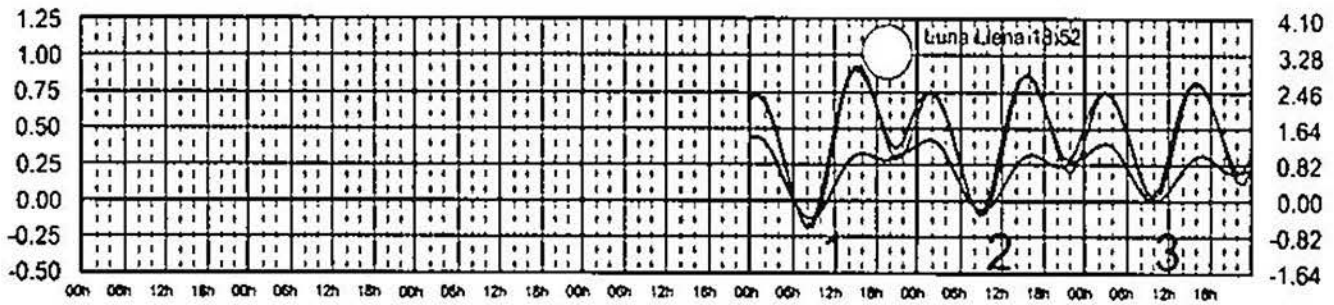
# MARZO, 2018

Hora del Meridiano 90°(W)

Plano de Referencia NBMI

CD. DEL CARMEN, CAMP. ———  
 CHAMPOTON, CAMP. ———  
 LERMA, CAMP. ———

METROS DOMINGO LUNES MARTES MIÉRCOLES JUEVES VIERNES SÁBADO PIES



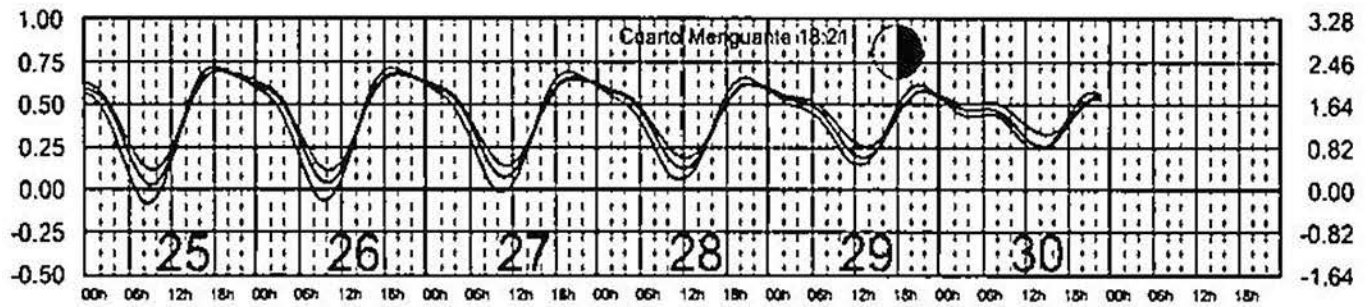
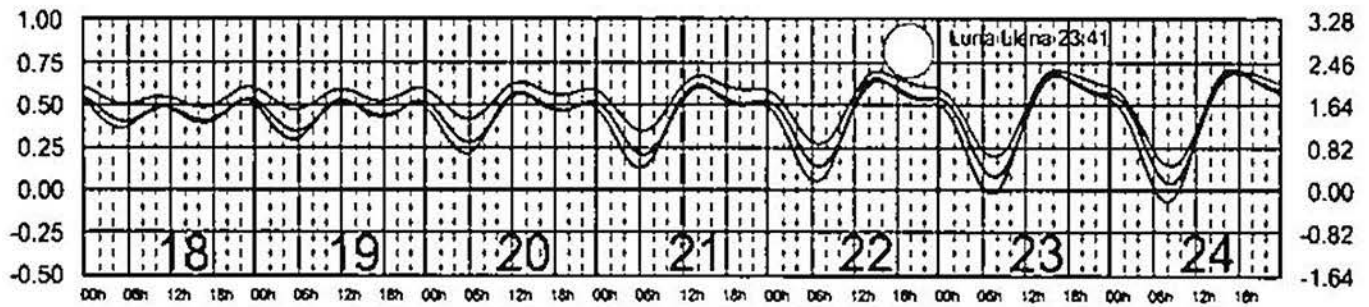
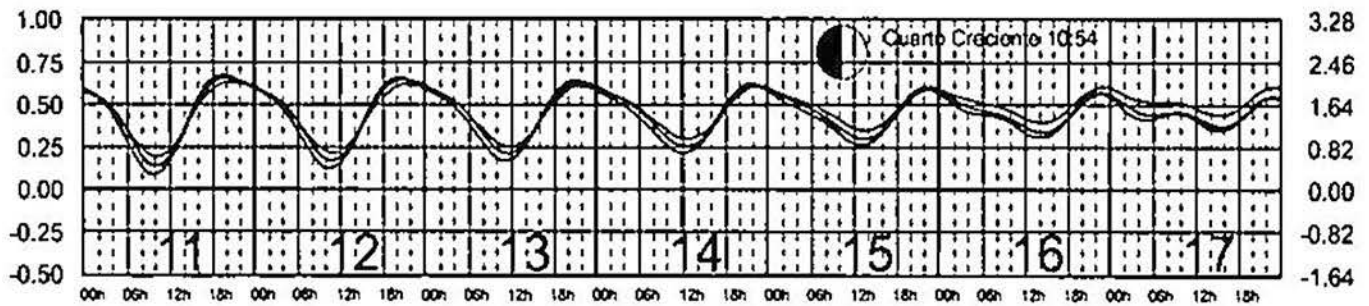
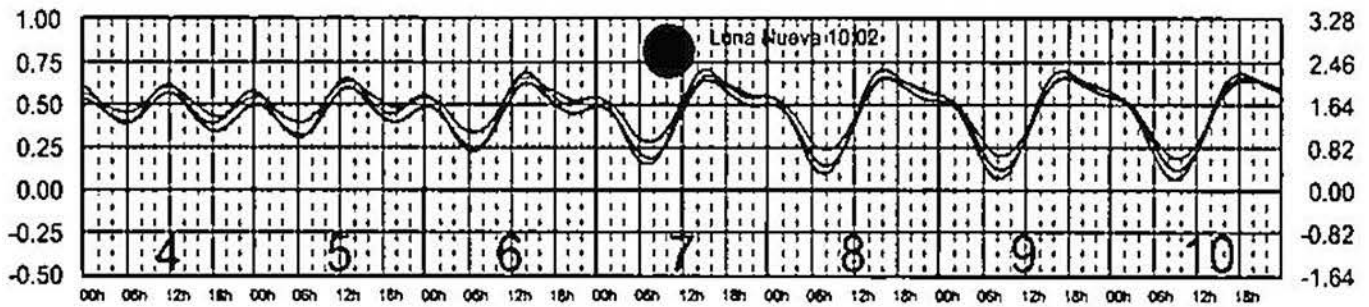
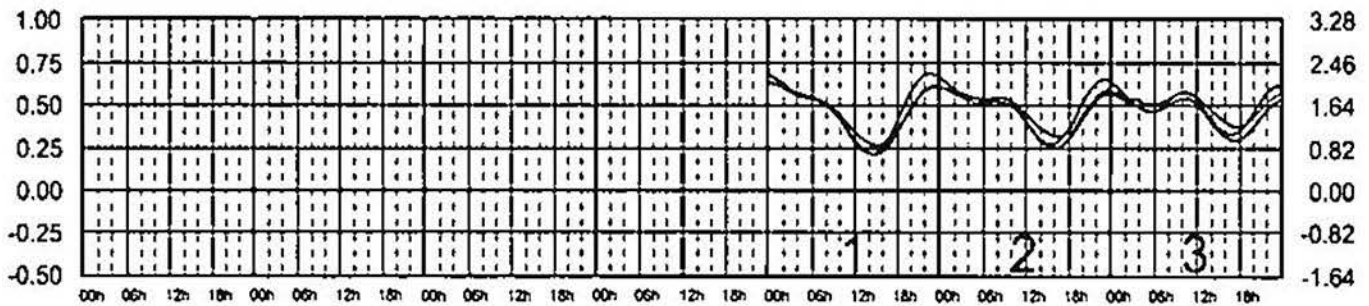
# NOVIEMBRE, 2018

Hora del Meridiano 90°(W)

Plano de Referencia NBMI

COATZACOALCOS, VER. ———  
 DOS BOCAS, TAB. ———  
 FRONTERA, TAB. ———

METROS DOMINGO LUNES MARTES MIÉRCOLES JUEVES VIERNES SÁBADO PIES





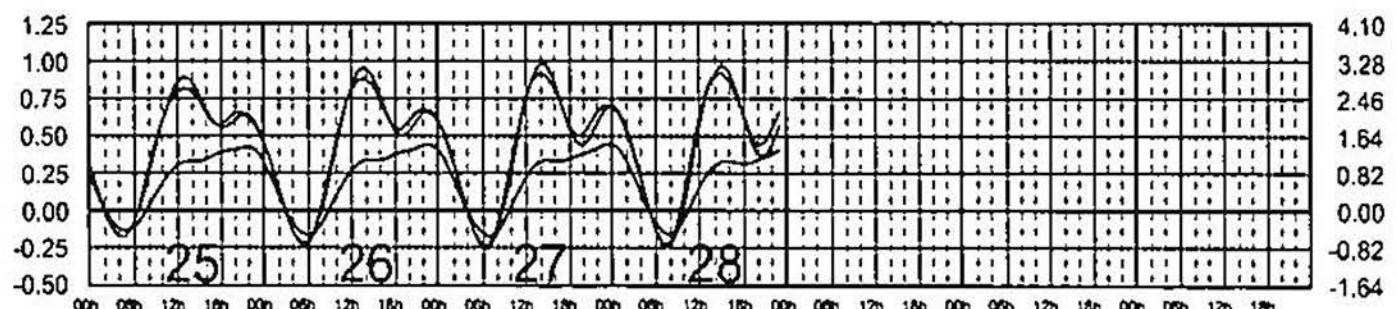
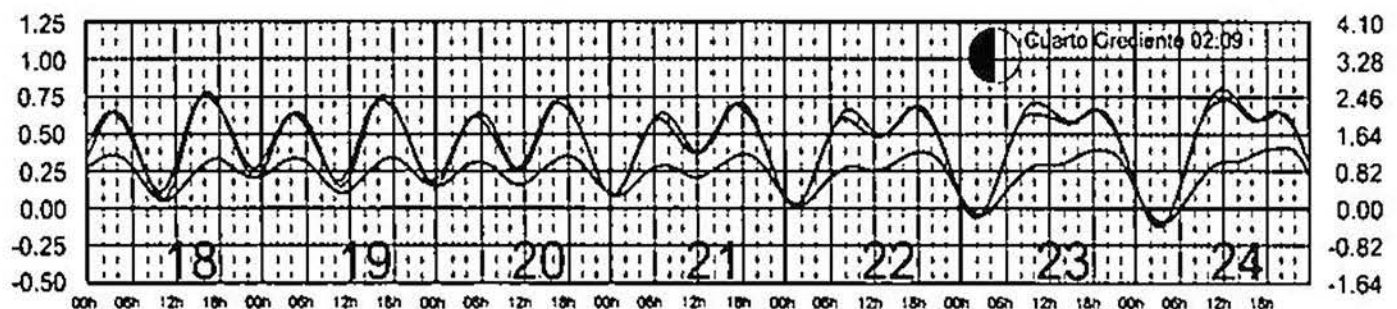
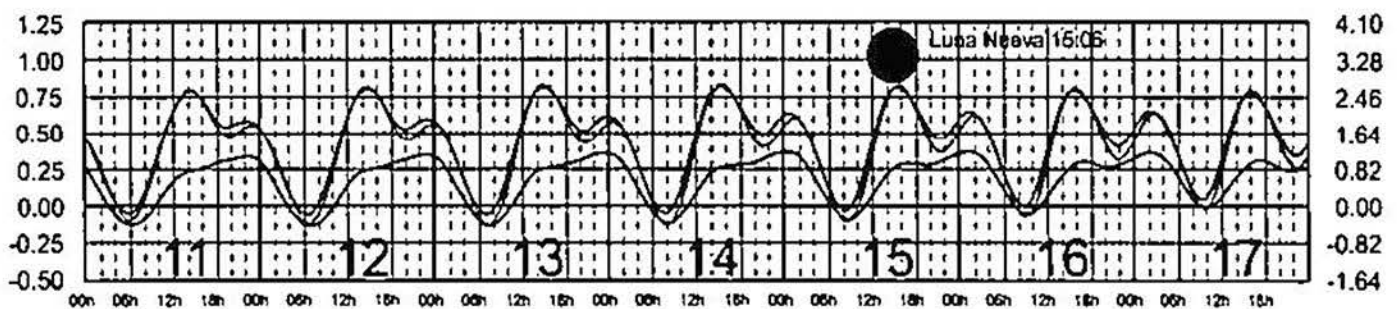
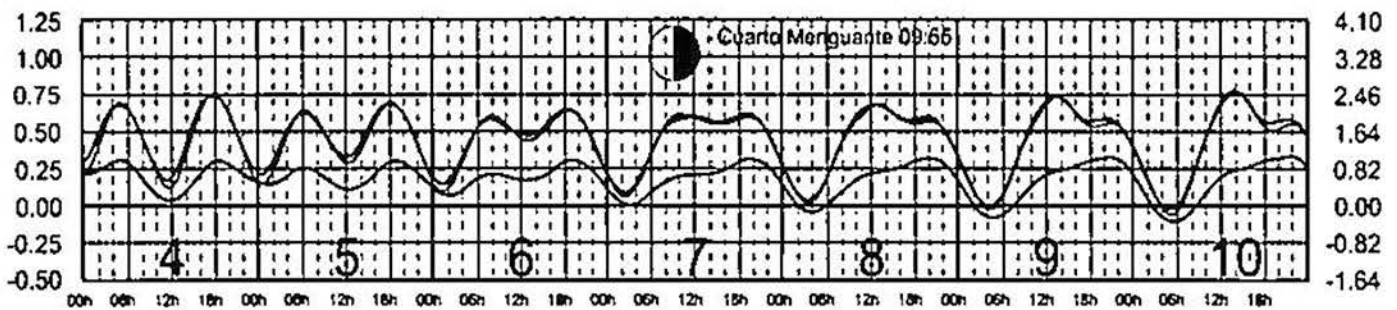
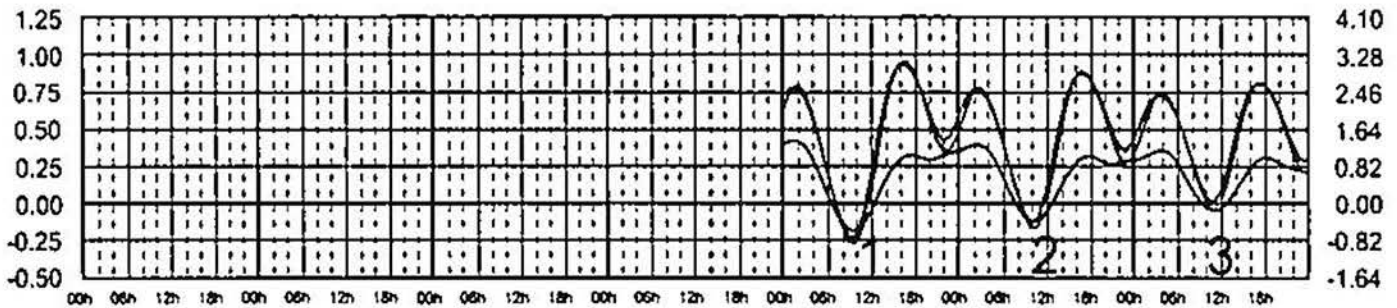
# FEBRERO, 2018

Hora del Meridiano 90°(W)

Plano de Referencia NBMI

CD. DEL CARMEN, CAMP. ———  
 CHAMPOTON, CAMP. ———  
 LERMA, CAMP. ———

METROS DOMINGO LUNES MARTES MIÉRCOLES JUEVES VIERNES SÁBADO PIES



# DICIEMBRE, 2018


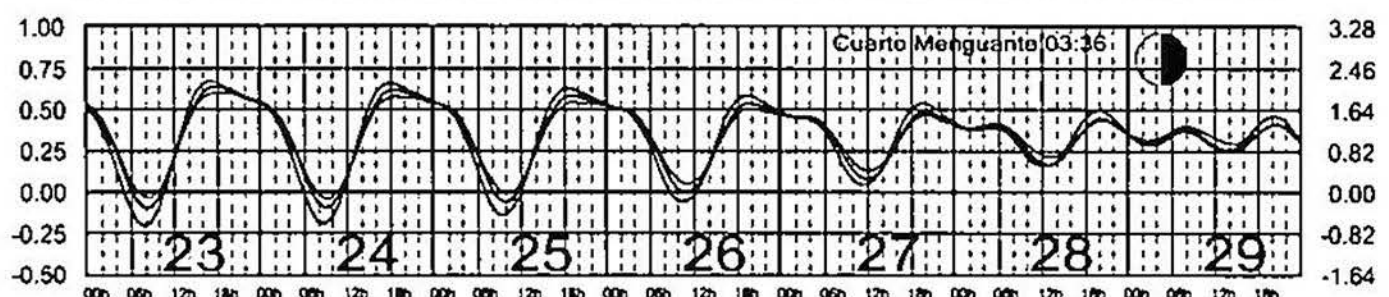
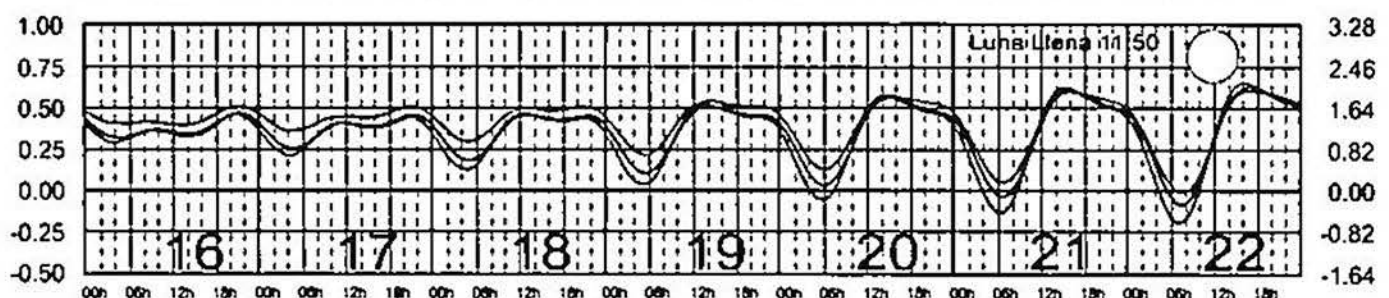
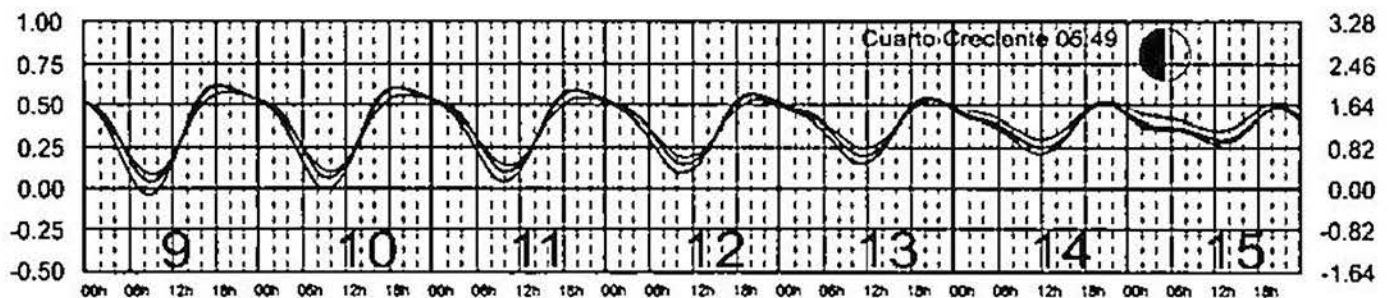
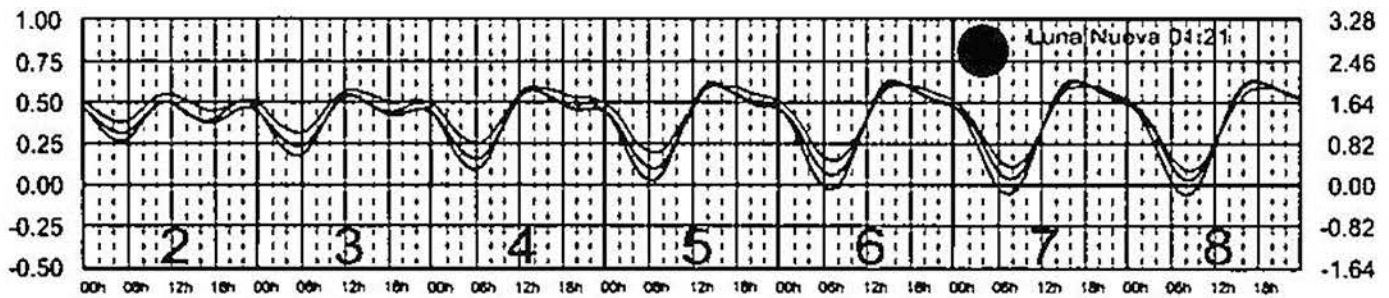
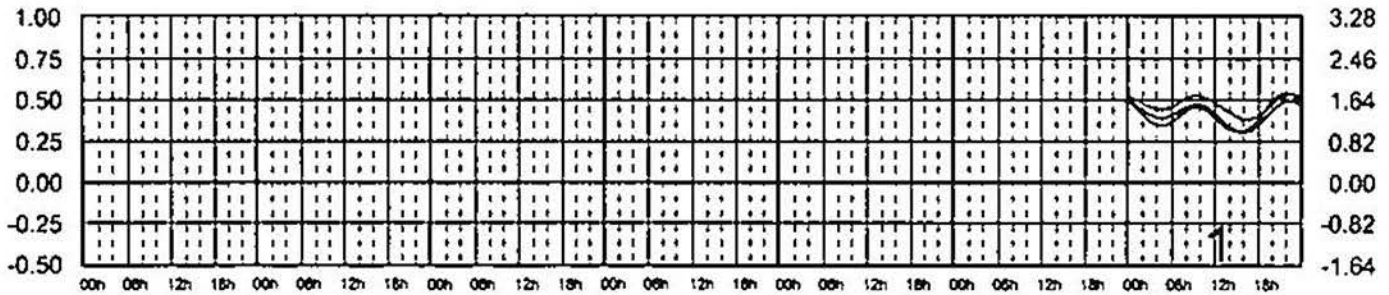
Hora del Meridiano 90°(W)

Plano de Referencia NBMI

COATZACOALCOS, VER.  
DOS BOCAS, TAB.  
FRONTERA, TAB.



METROS DOMINGO LUNES MARTES MIÉRCOLES JUEVES VIERNES SÁBADO PIES





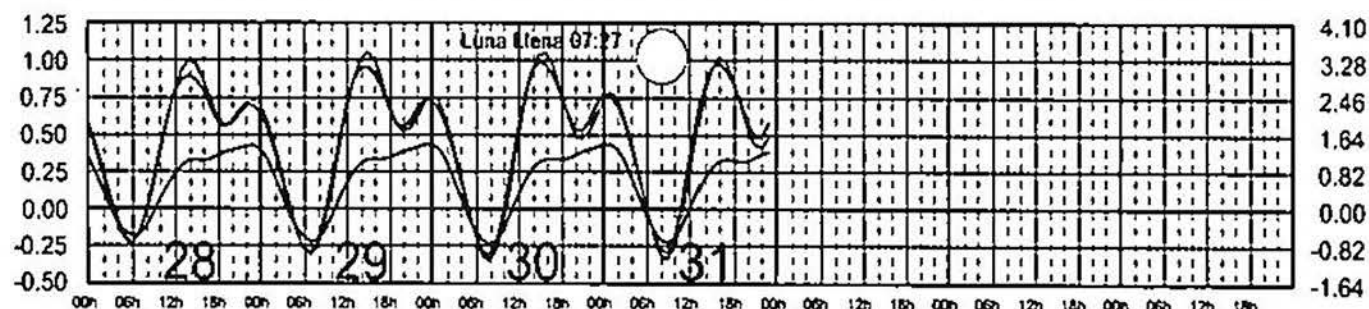
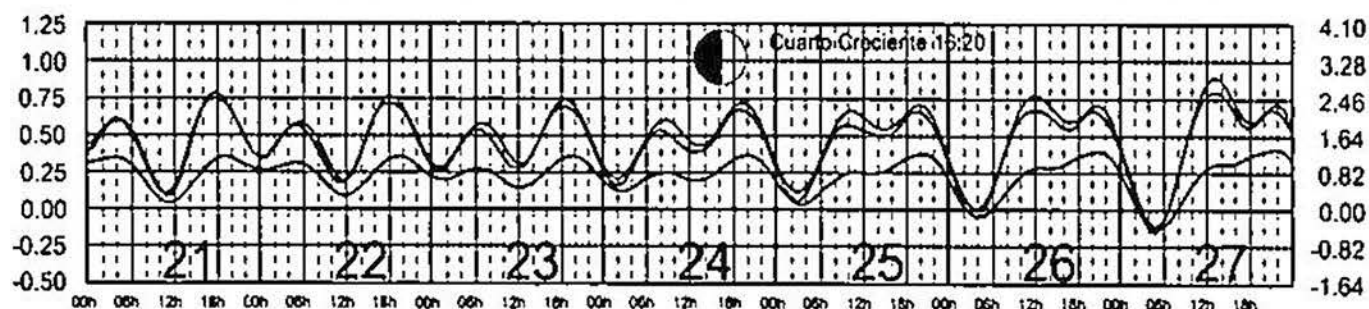
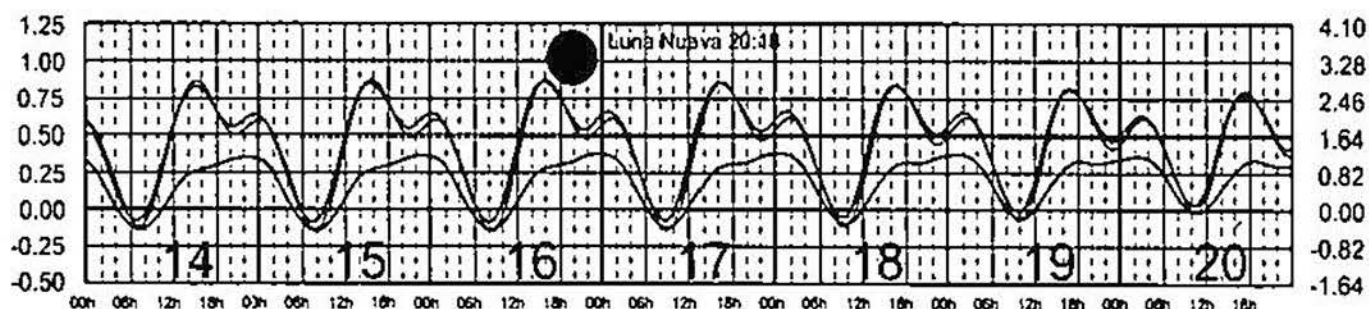
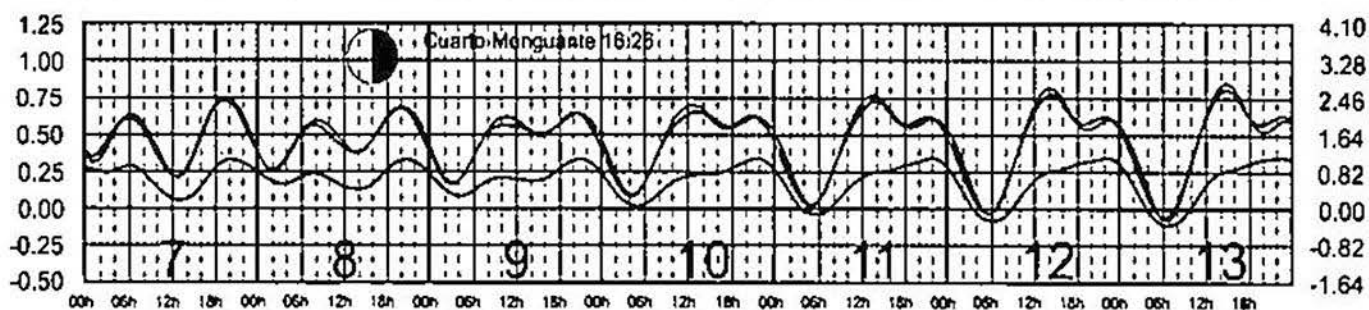
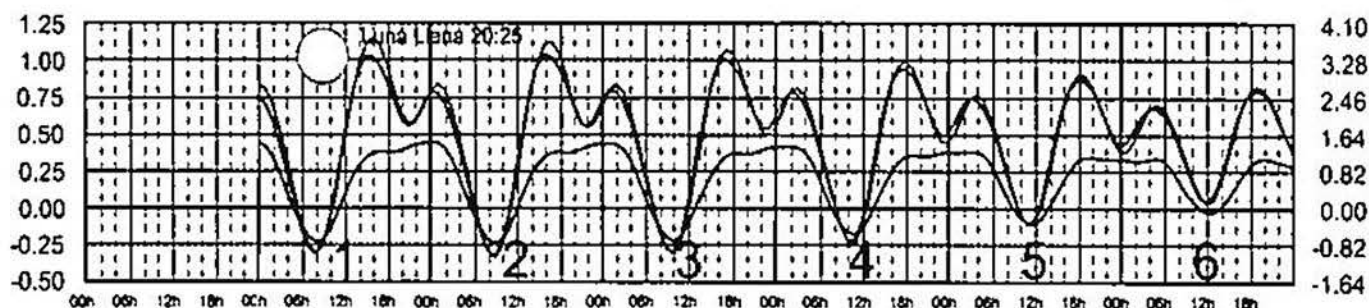
# ENERO, 2018

Hora del Meridiano 90°(W)

Plano de Referencia NBMI

CD. DEL CARMEN, CAMP. ———  
 CHAMPOTON, CAMP. ———  
 LERMA, CAMP. ———

METROS DOMINGO LUNES MARTES MIÉRCOLES JUEVES VIERNES SÁBADO PIES





SEMAR  
SECRETARÍA DE MARINA



# Calendario Gráfico

## de Predicción de Mareas

### Golfo de México y mar Caribe

# 2018

Cd. del Carmen, Camp.  
Champotón, Camp.  
Lerma, Camp.

Progreso, Yuc.  
I. Mujeres, Q. Roo  
I. Cozumel, Q. Roo

Mahahual, Q. Roo  
C. Zaragoza, Q. Roo

