



Calendario Gráfico de Predicción de Mareas

2019

OCÉANO PACÍFICO

Ensenada, B. C.
Isla Cedros, B. C.

Pto. Peñasco, Son.
San Felipe, B. C.

Santa Rosalía, B.C.S.
Pichilingue, B.C.S.

Puerto Cortés, B.C.S.
Cabo San Lucas, B.C.S.

Guaymas, Son.
Topolobampo, Sin.
Mazatlán, Sin.




DIGAFION 03-06-19

ENERO, 2019

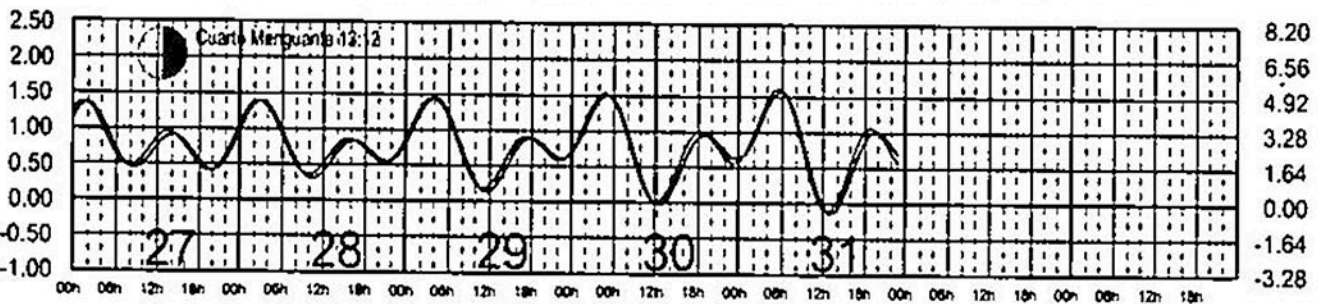
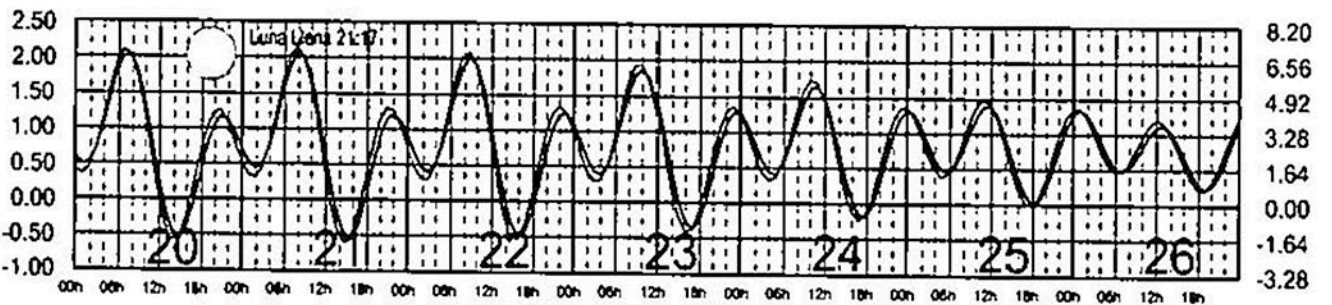
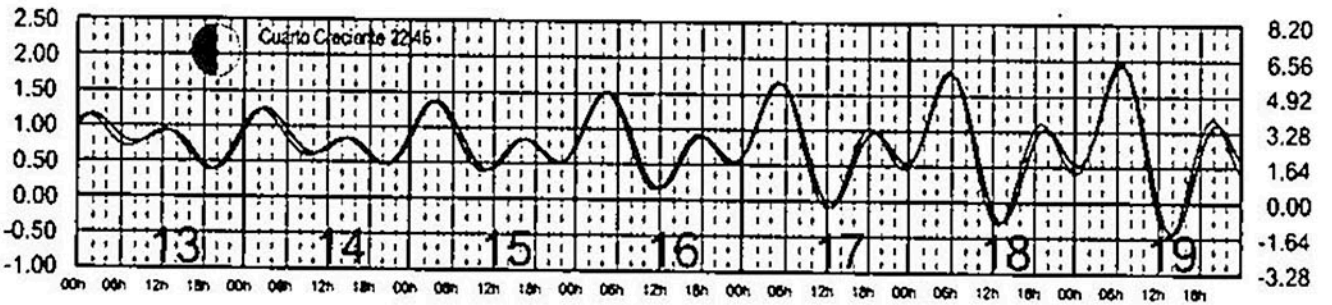
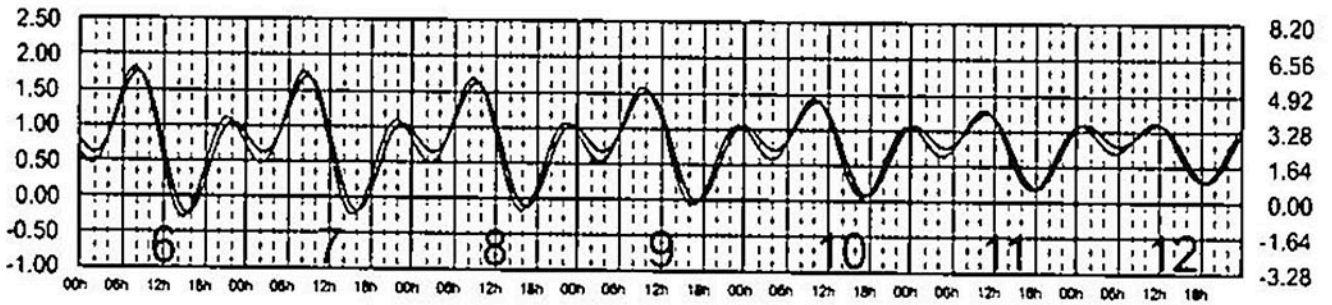
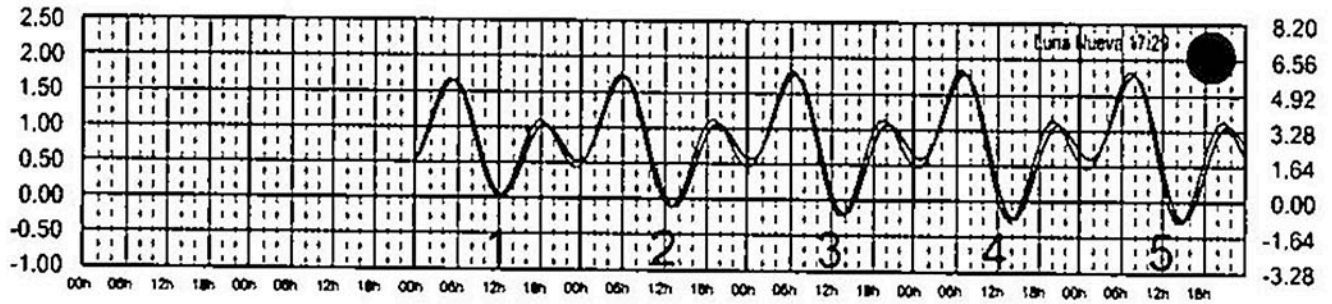
Hora del Meridiano 120°(W)

Plano de Referencia NBM1

ENSENADA, B.C.
ISLA CEDROS, B.C.



METROS DOMINGO LUNES MARTES MIÉRCOLES JUEVES VIERNES SÁBADO PIES

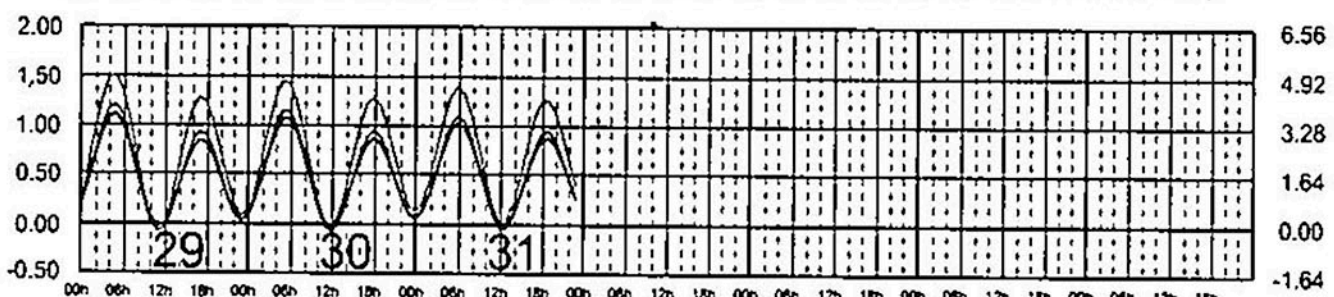
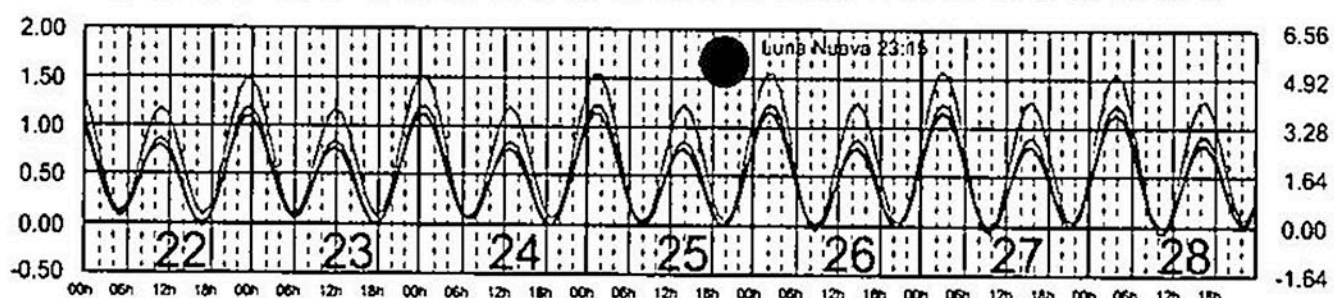
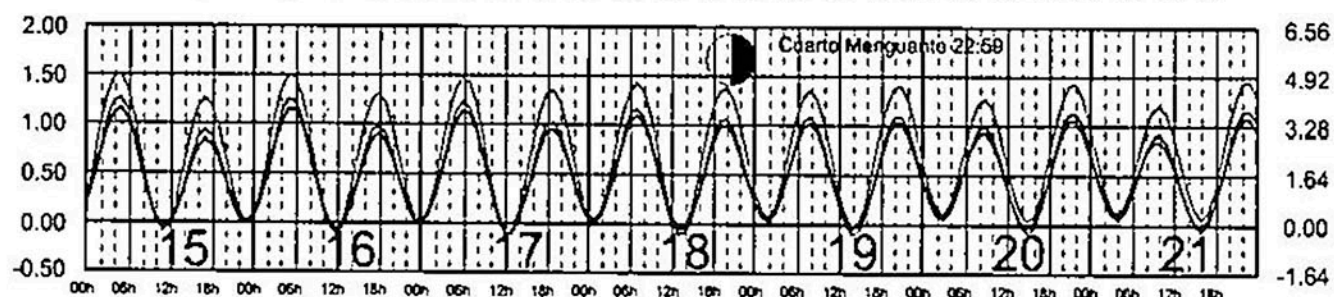
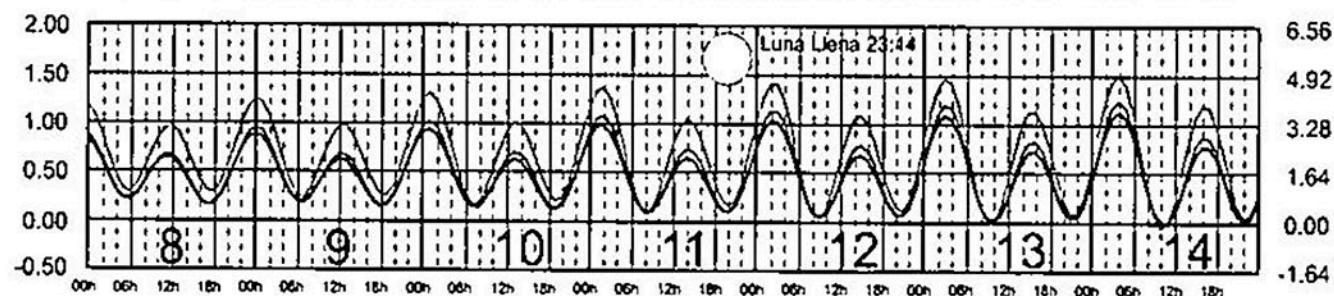
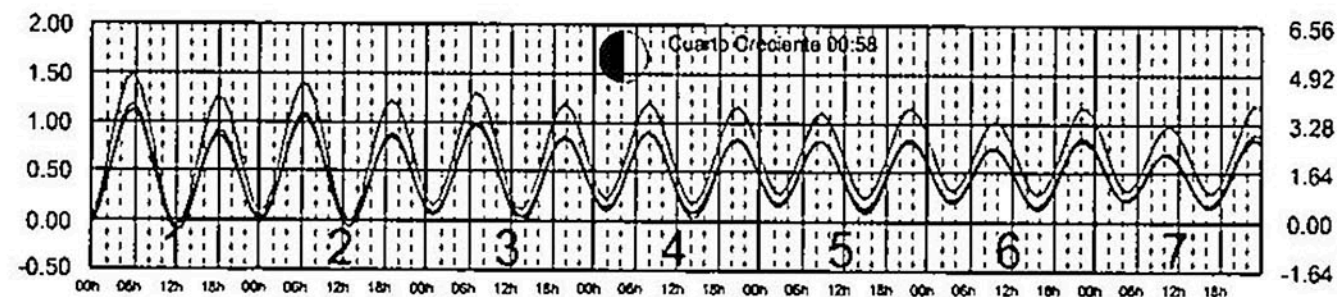


DICIEMBRE, 2019

Hora del Meridiano 90°(W)

Plano de Referencia NBMI STA. CRUZ HUATULCO, OAX. ———
 SALINA CRUZ, OAX. ———
 PTO. CHIAPAS, CHIS. ———

METROS DOMINGO LUNES MARTES MIÉRCOLES JUEVES VIERNES SÁBADO PIES



FEBRERO, 2019

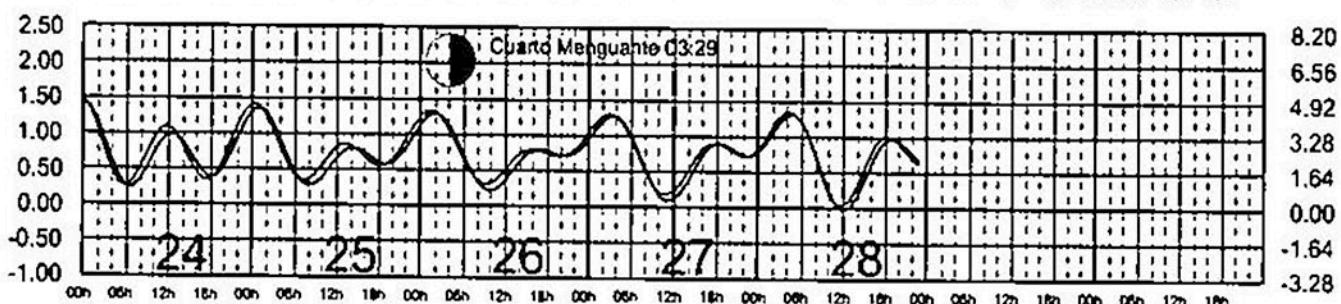
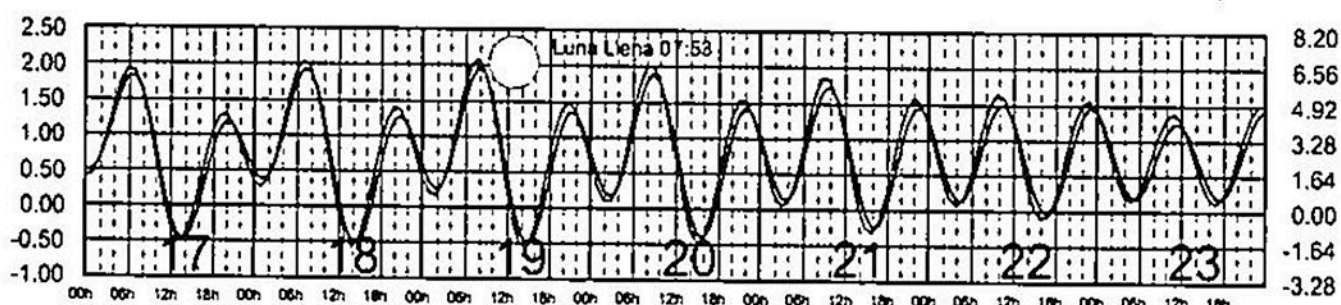
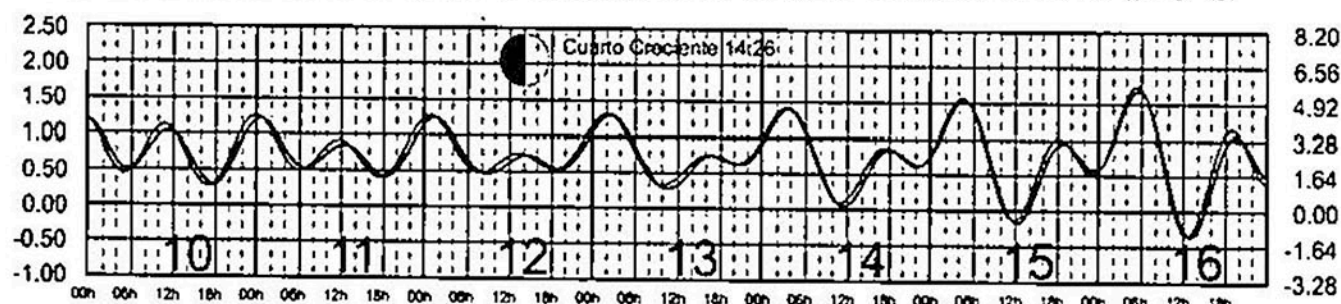
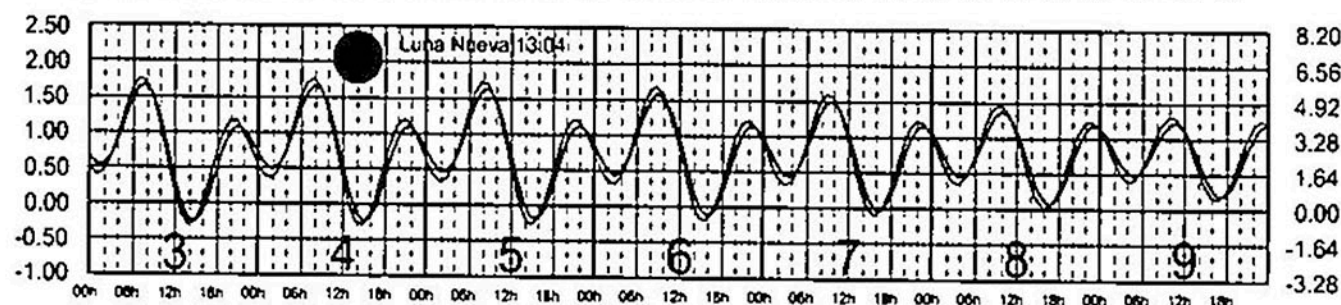

Hora del Meridiano 120°(W)

Plano de Referencia NBMI

ENSENADA, B.C.
ISLA CEDROS, B.C.






METROS DOMINGO LUNES MARTES MIÉRCOLES JUEVES VIERNES SÁBADO PIES

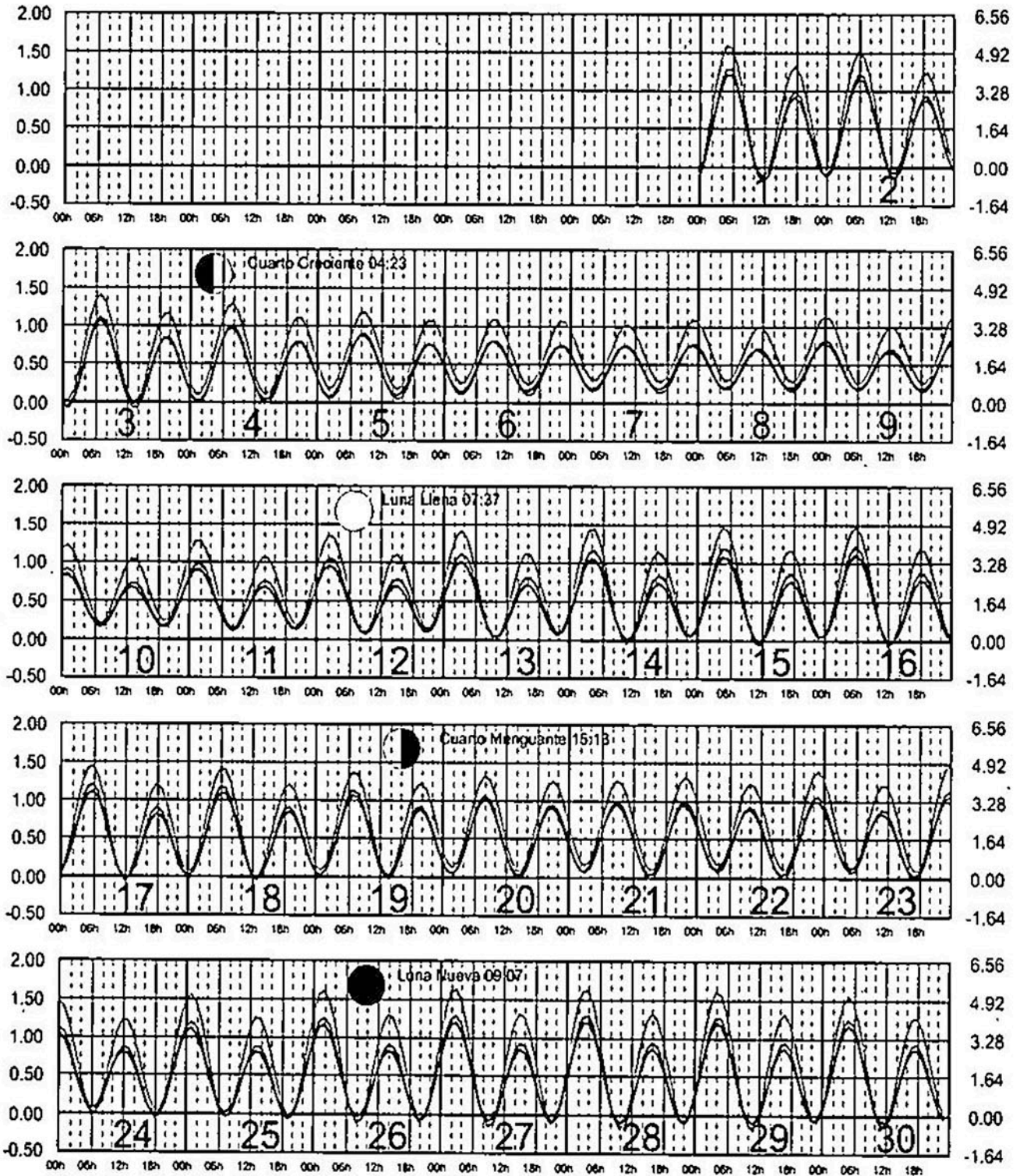


NOVIEMBRE, 2019

Hora del Meridiano 90°(W)

Plano de Referencia NBMI STA. CRUZ HUATULCO, OAX. 
 SALINA CRUZ, OAX. 
 PTO. CHIAPAS, CHIS. 

METROS DOMINGO LUNES MARTES MIÉRCOLES JUEVES VIERNES SÁBADO PIES



MARZO, 2019


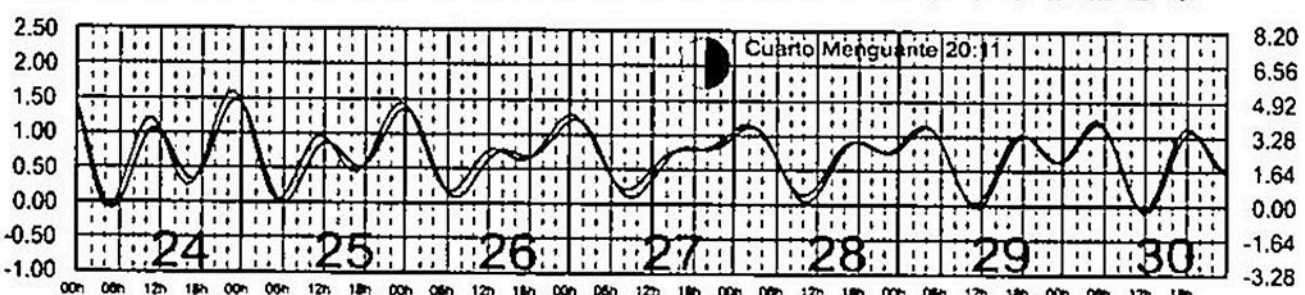
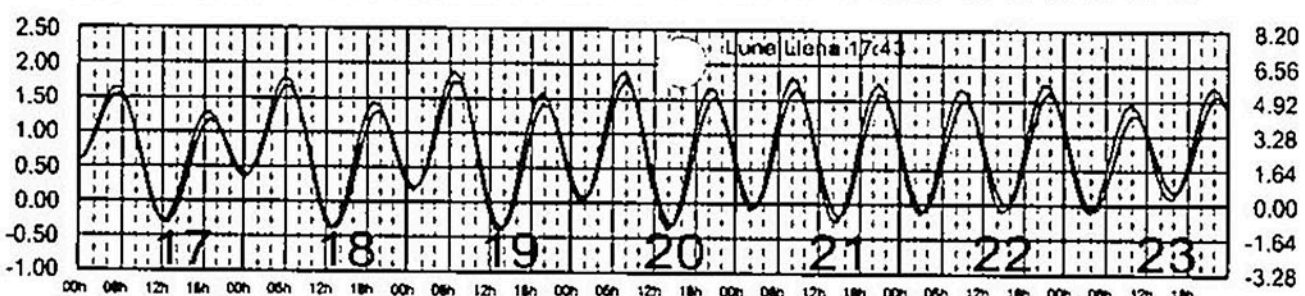
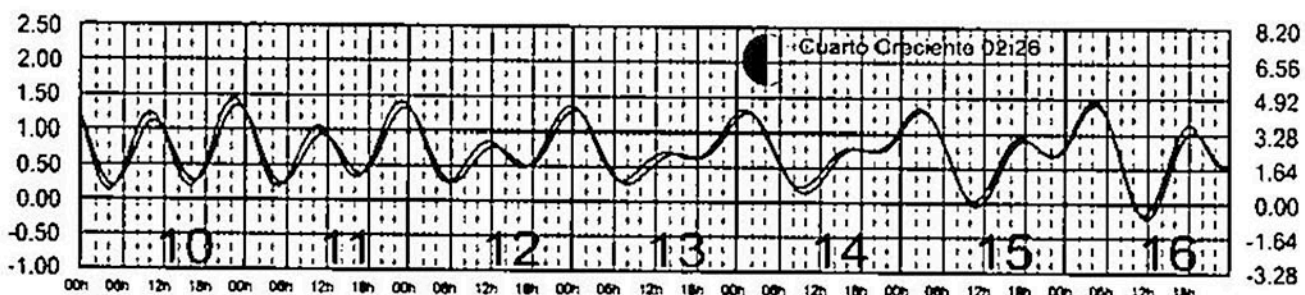
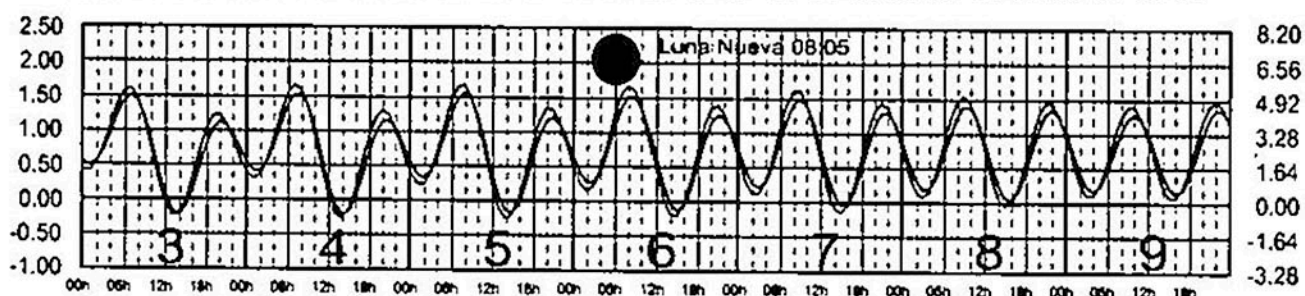
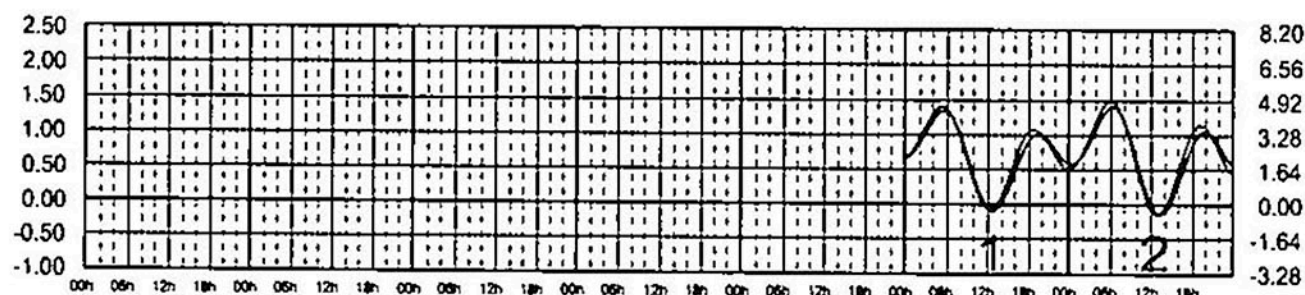
Hora del Meridiano 120°(W)

Plano de Referencia NBMI

ENSENADA, B.C.
ISLA CEDROS, B.C.



METROS DOMINGO LUNES MARTES MIÉRCOLES JUEVES VIERNES SÁBADO PIES



ABRIL, 2019

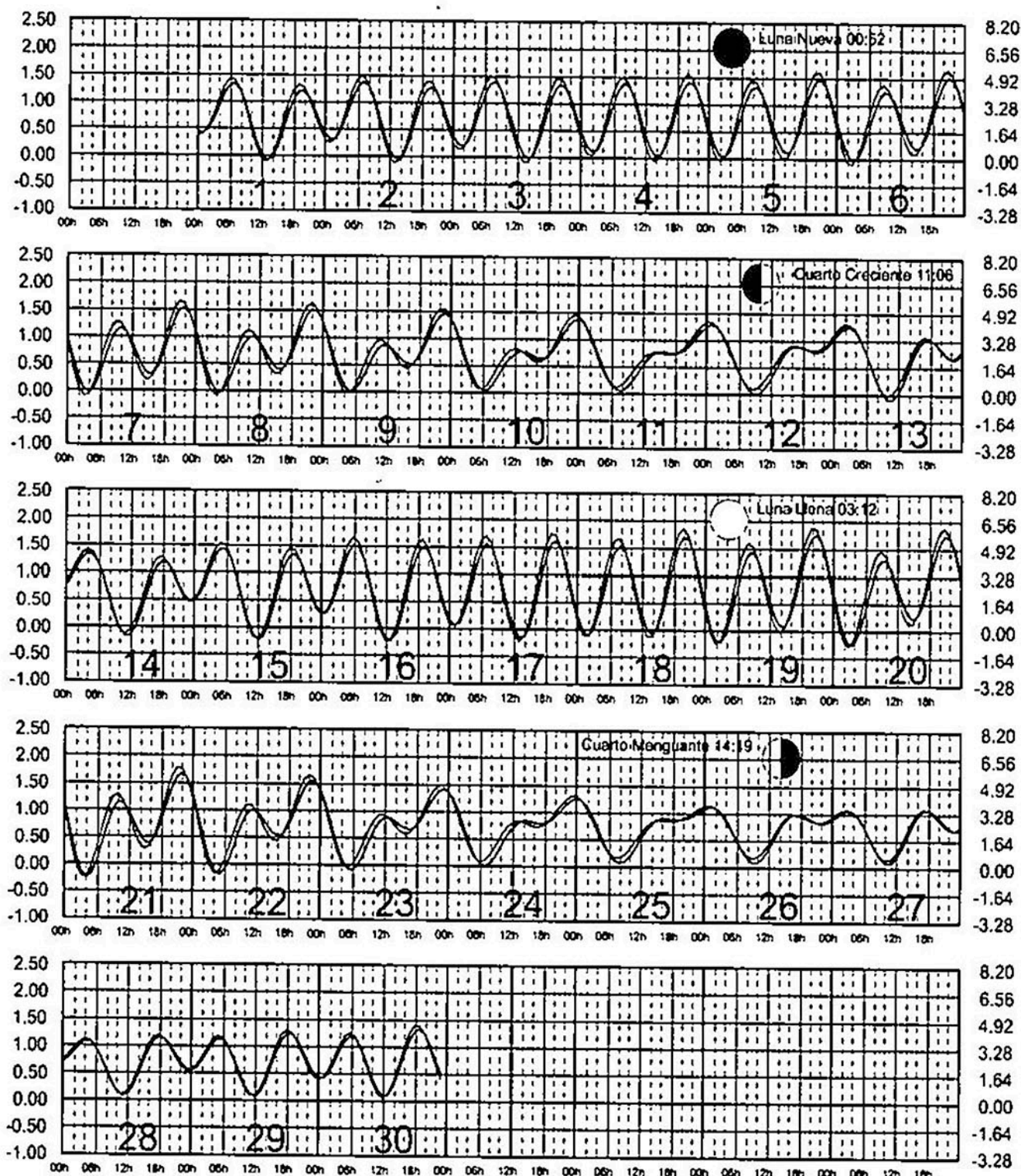
Hora del Meridiano 120°(W)

Plano de Referencia NBMI

ENSENADA, B.C.
ISLA CEDROS, B.C.



METROS DOMINGO LUNES MARTES MIÉRCOLES JUEVES VIERNES SÁBADO PIES


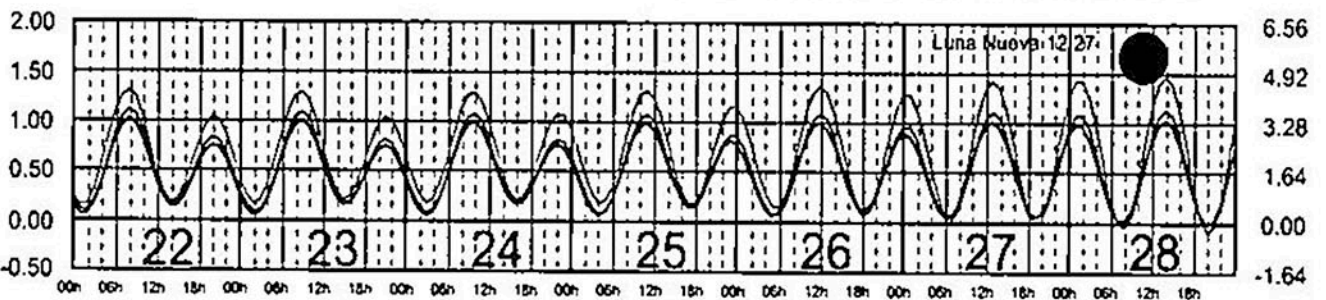
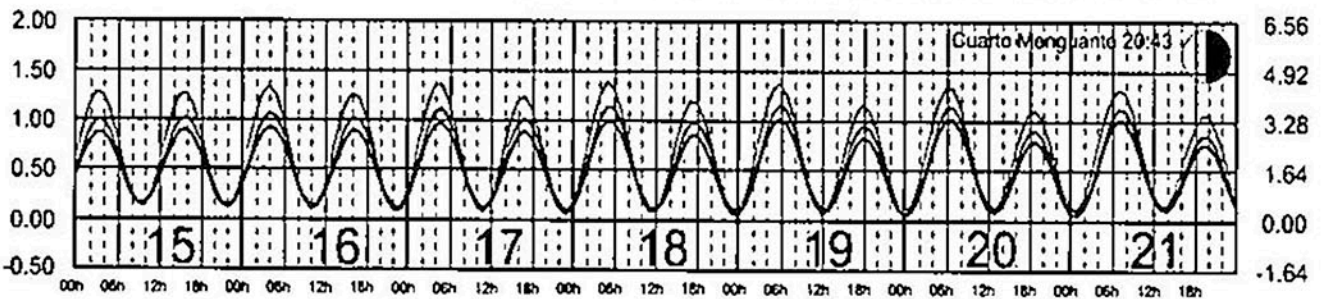
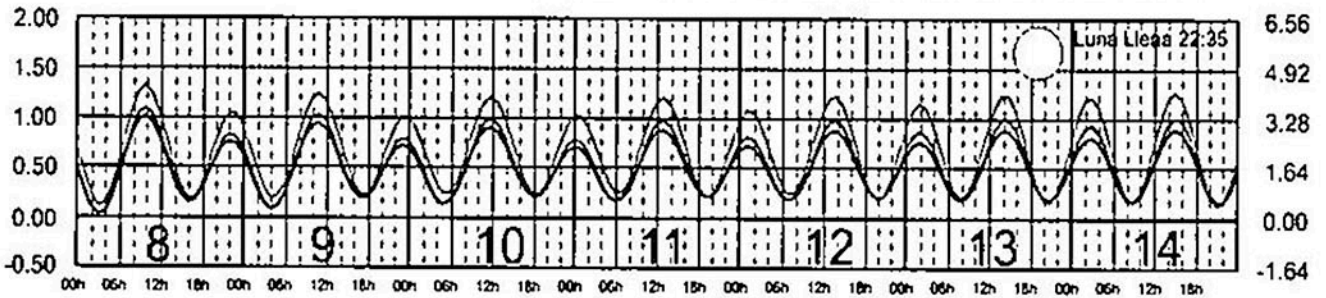
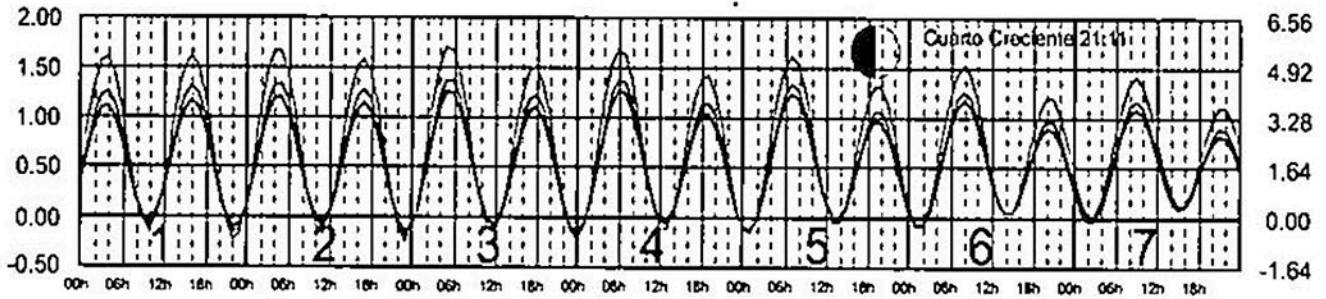


SEPTIEMBRE, 2019

Hora del Meridiano 90°(W)

Plano de Referencia NBMI STA. CRUZ HUATULCO, OAX. _____
 SALINA CRUZ, OAX. _____
 PTO. CHIAPAS, CHIS. _____

METROS DOMINGO LUNES MARTES MIÉRCOLES JUEVES VIERNES SÁBADO PIES



MAYO, 2019

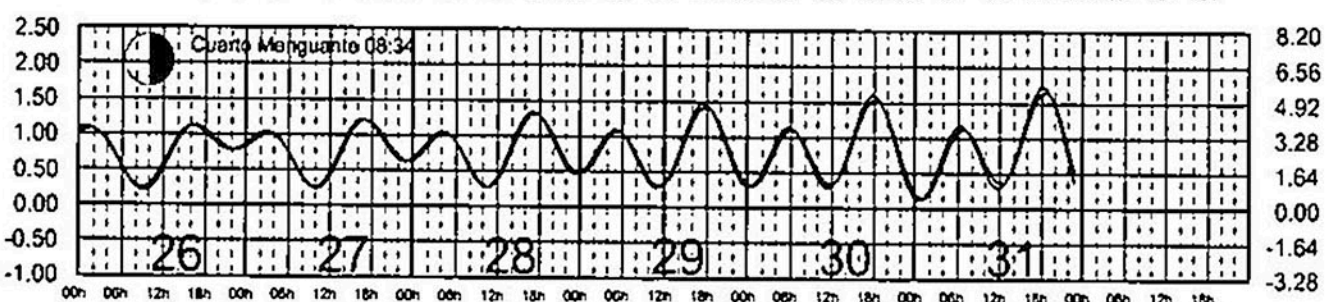
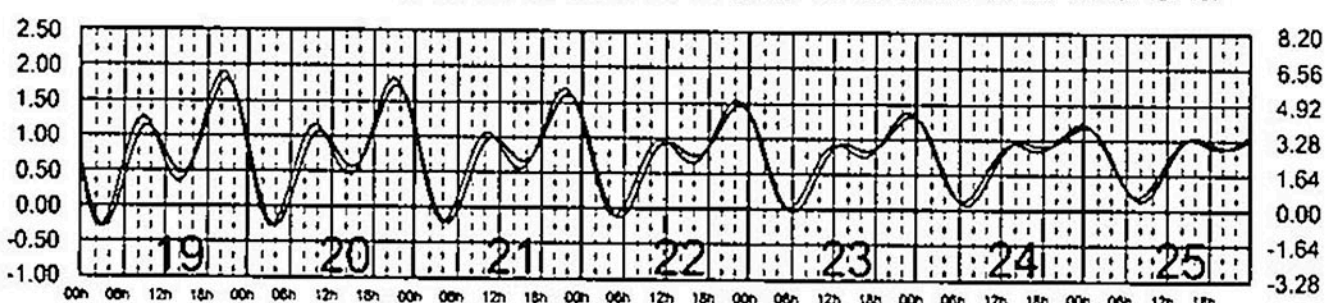
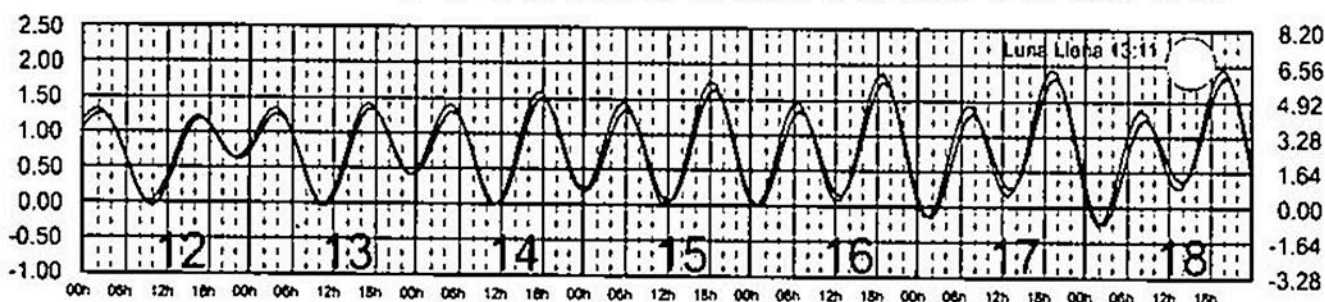
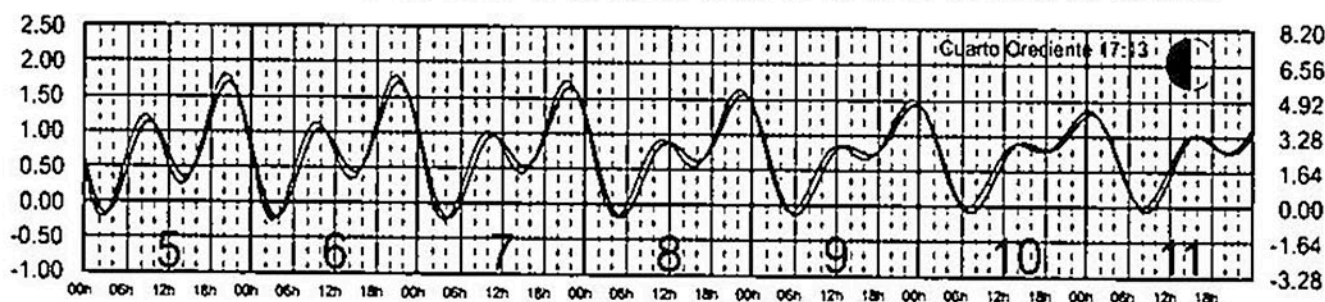
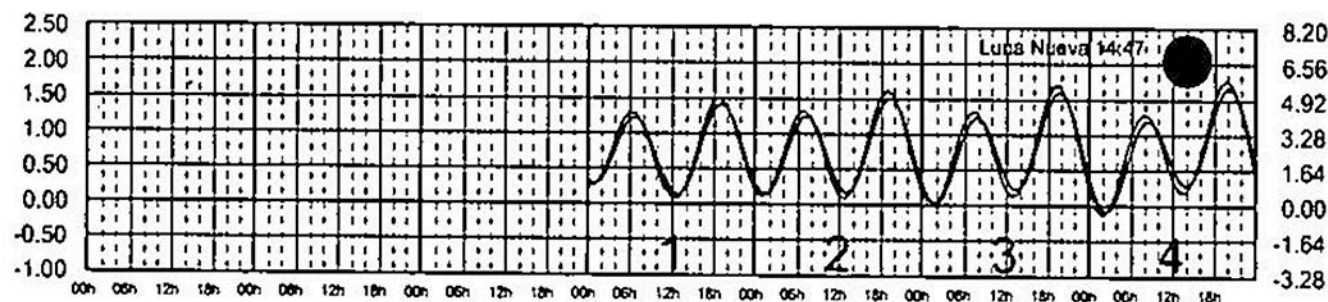
Hora del Meridiano 120°(W)

Plano de Referencia NBMI

ENSENADA, B.C.
ISLA CEDROS, B.C.



METROS DOMINGO LUNES MARTES MIÉRCOLES JUEVES VIERNES SÁBADO PIES

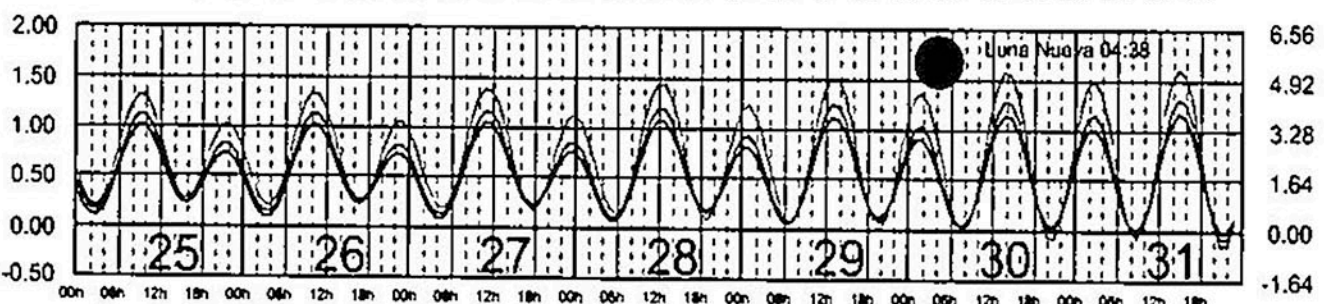
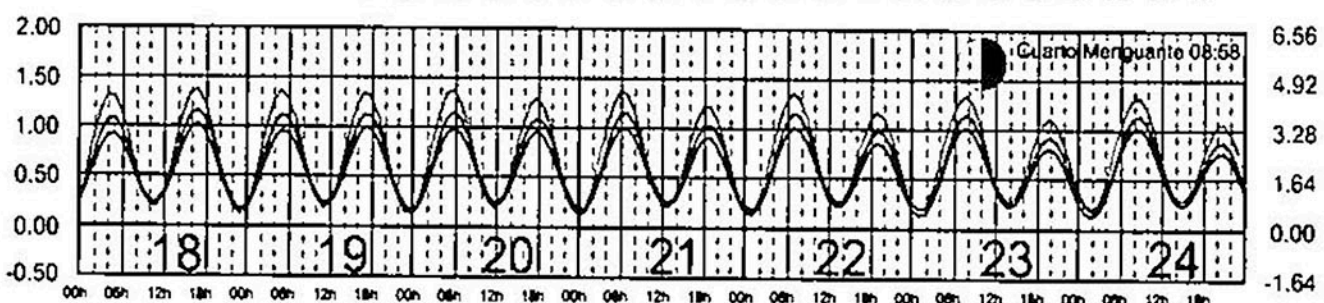
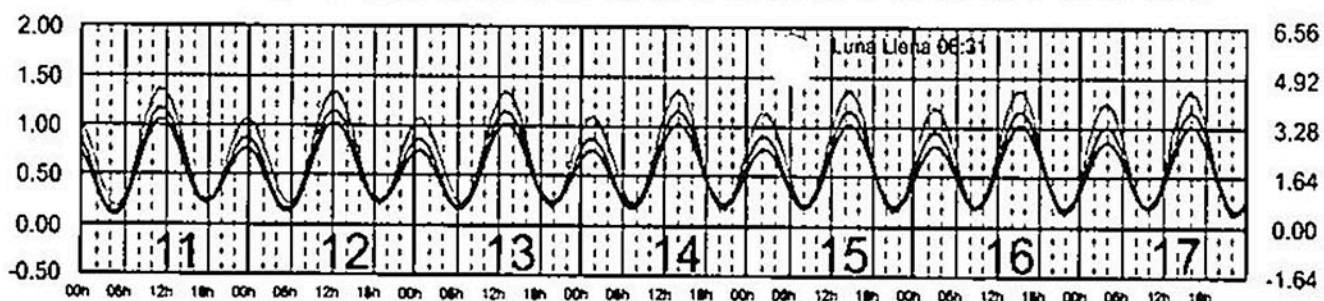
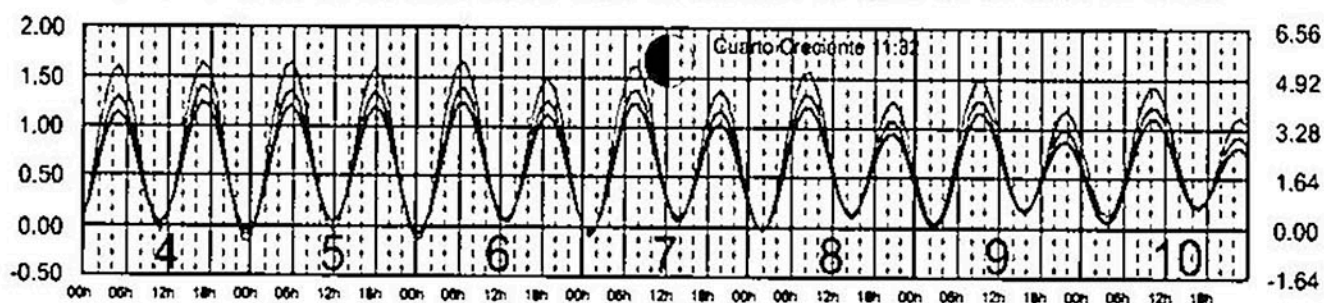
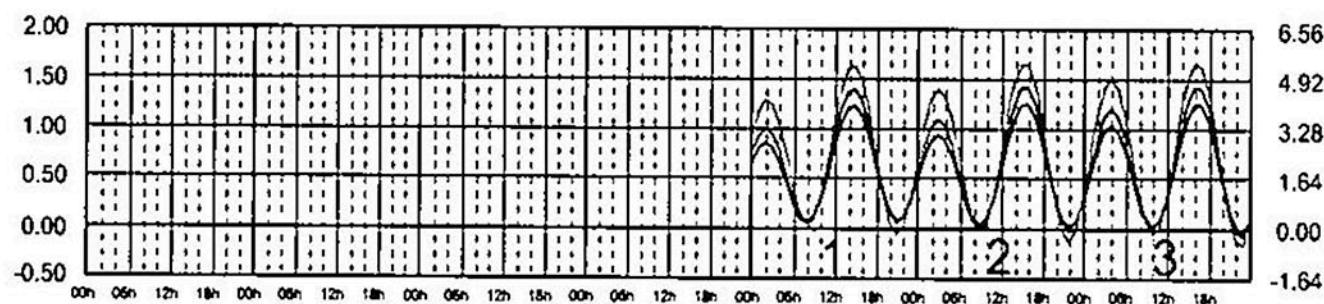


AGOSTO, 2019

Hora del Meridiano 90°(W)

Plano de Referencia NBMI STA. CRUZ HUATULCO, OAX. ———
 SALINA CRUZ, OAX. ———
 PTO. CHIAPAS, CHIS. ———

METROS DOMINGO LUNES MARTES MIÉRCOLES JUEVES VIERNES SÁBADO PIES



JUNIO, 2019


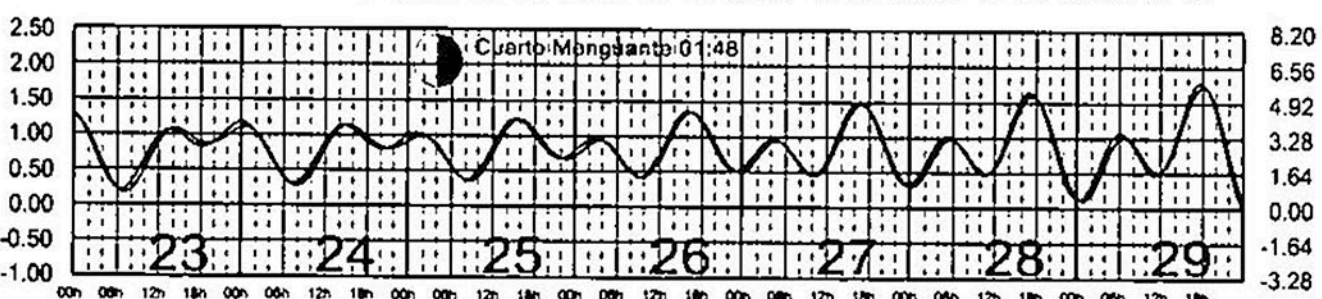
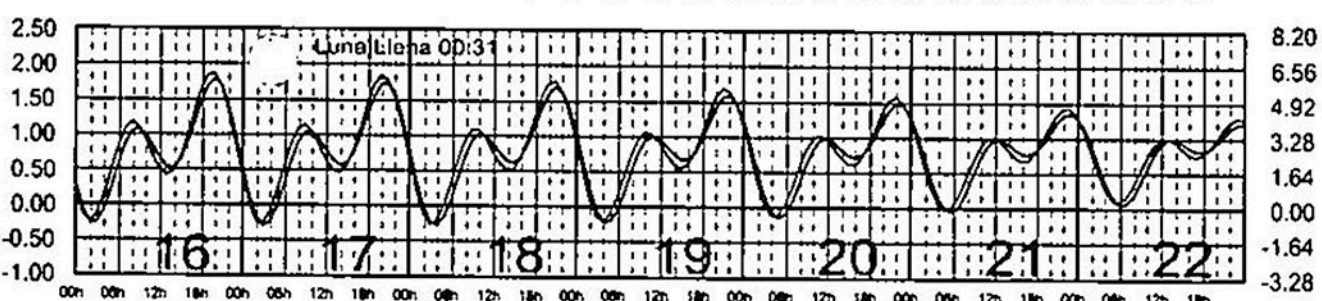
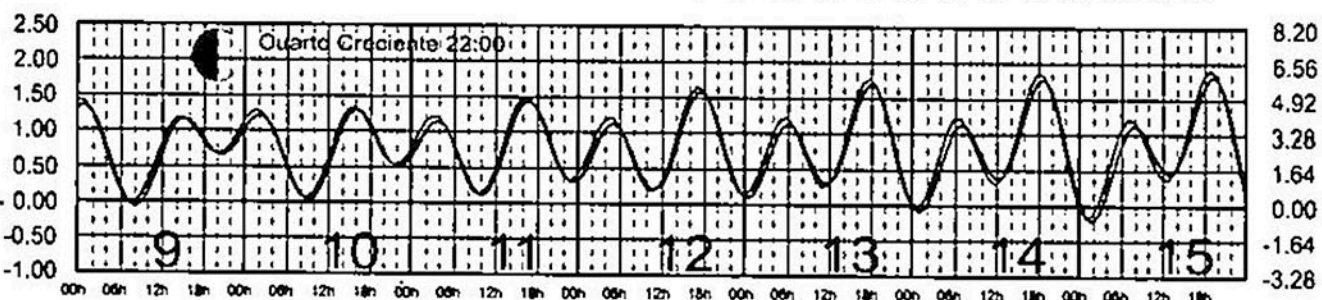
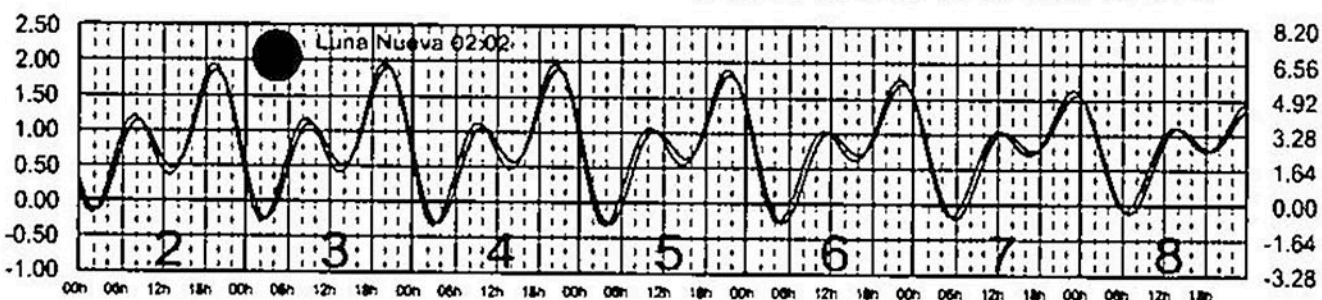

Hora del Meridiano 120°(W)

Plano de Referencia NBMI

ENSENADA, B.C.
ISLA CEDROS, B.C



METROS DOMINGO LUNES MARTES MIÉRCOLES JUEVES VIERNES SÁBADO PIES

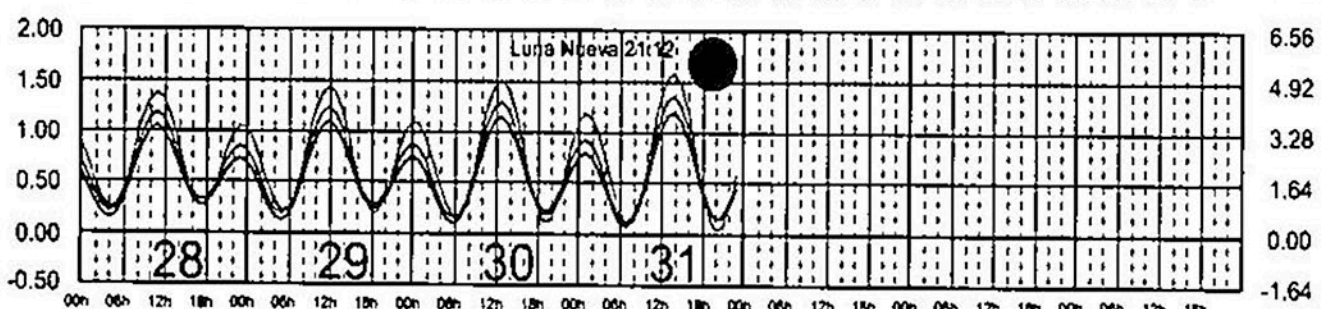
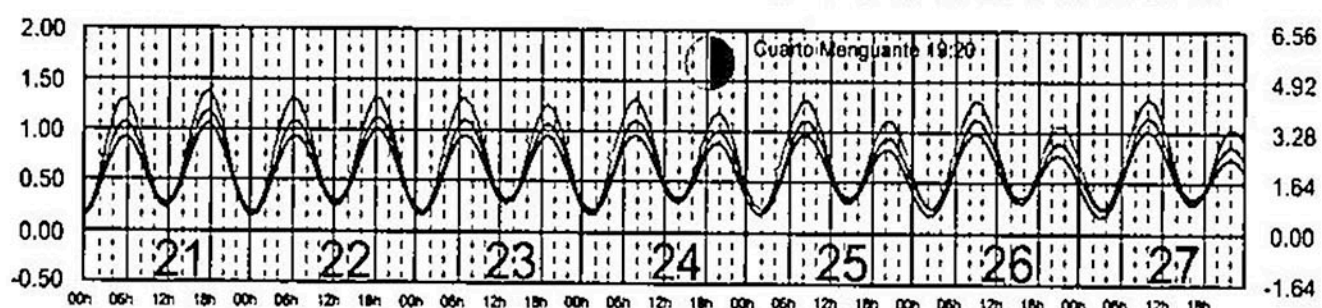
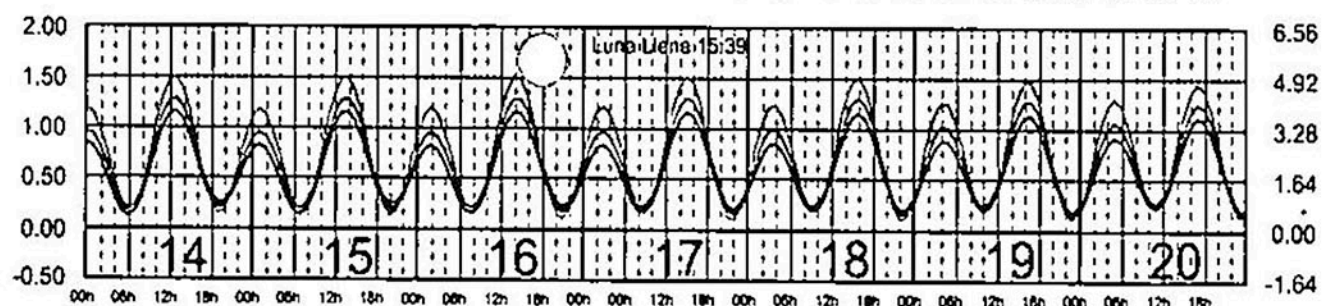
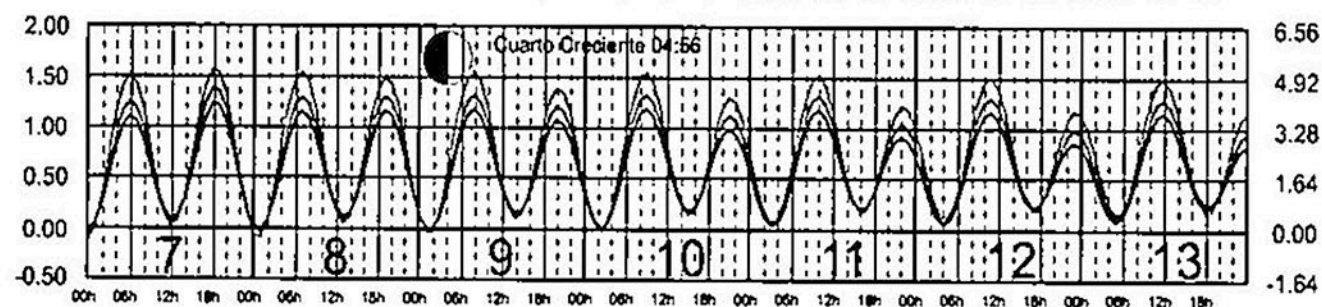
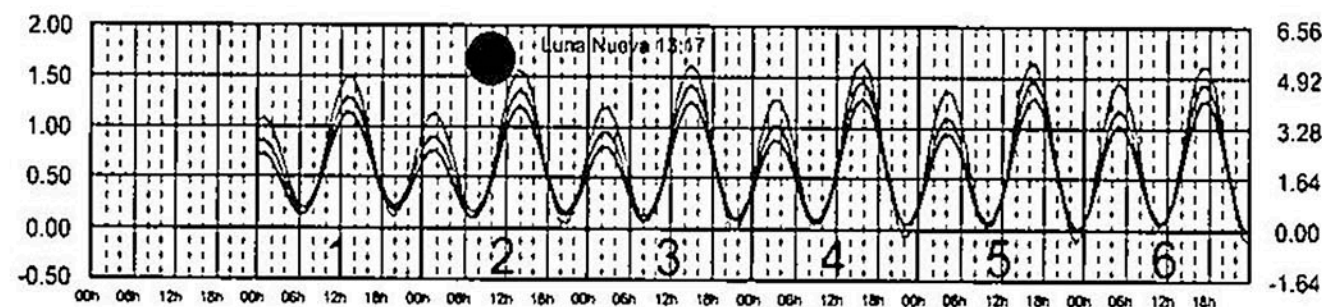


JULIO, 2019

Hora del Meridiano 90°(W)

Plano de Referencia NBMI STA. CRUZ HUATULCO, OAX. ———
 SALINA CRUZ, OAX. ———
 PTO. CHIAPAS, CHIS. ———

METROS DOMINGO LUNES MARTES MIÉRCOLES JUEVES VIERNES SÁBADO PIES



JULIO, 2019

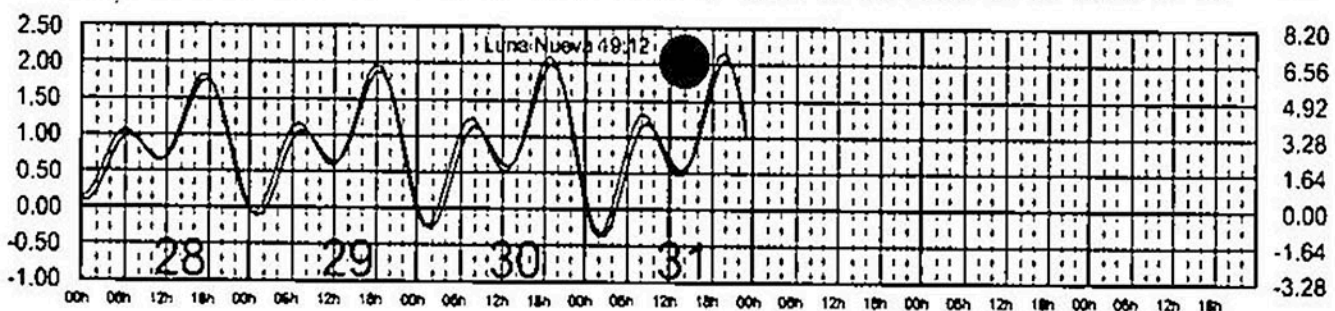
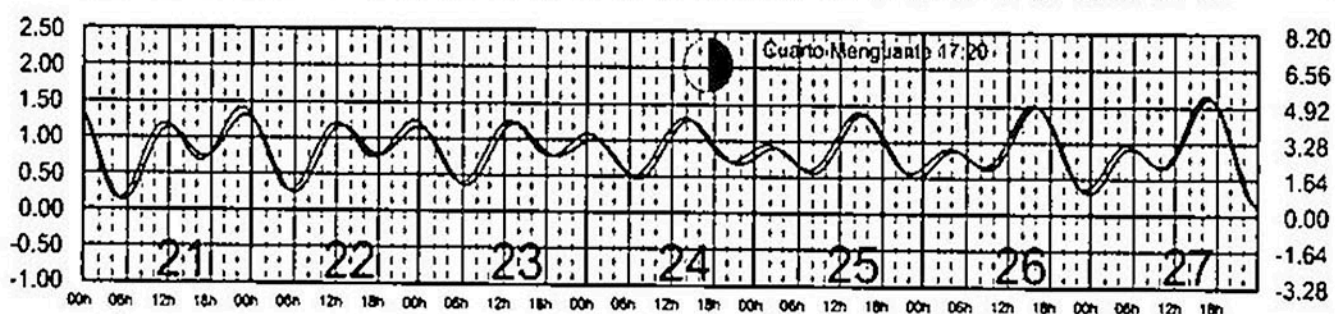
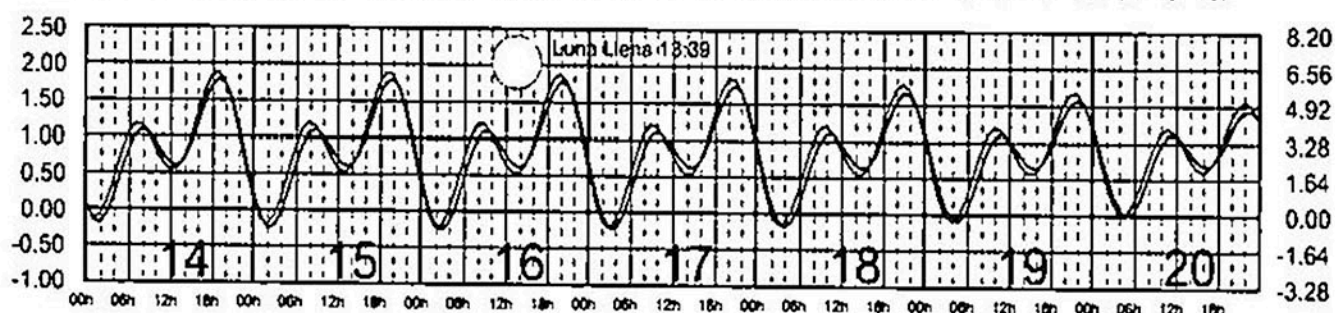
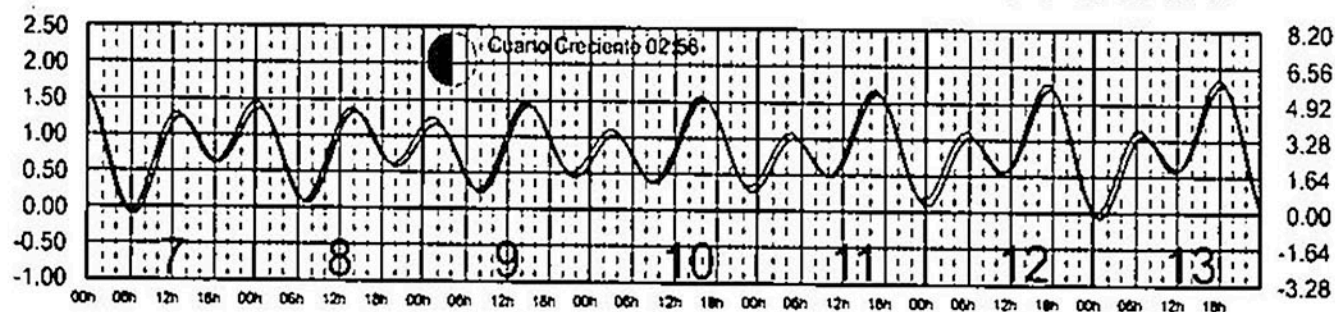
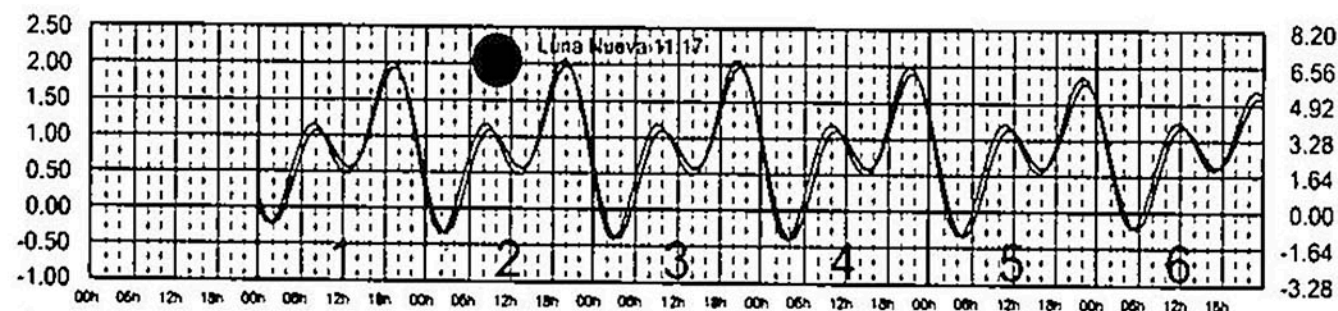
Hora del Meridiano 120°(W)

Plano de Referencia NBMI

ENSENADA, B.C.
ISLA CEDROS, B.C.

—
—

METROS DOMINGO LUNES MARTES MIÉRCOLES JUEVES VIERNES SÁBADO PIES

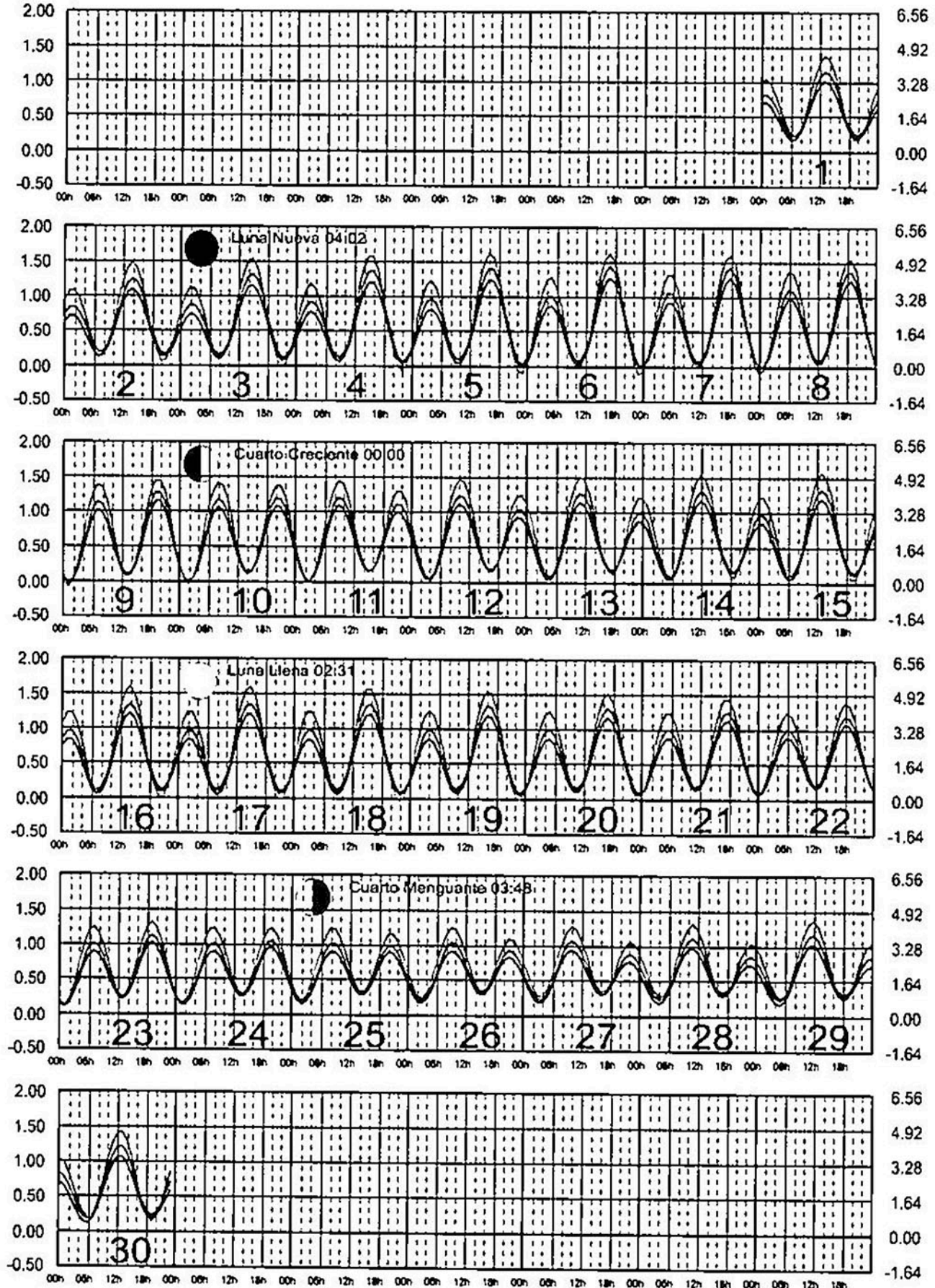


JUNIO, 2019

Hora del Meridiano 90°(W)

Plano de Referencia NBMI STA. CRUZ HUATULCO, OAX. ———
 SALINA CRUZ, OAX. ———
 PTO. CHIAPAS, CHIS. ———

METROS DOMINGO LUNES MARTES MIÉRCOLES JUEVES VIERNES SÁBADO PIES



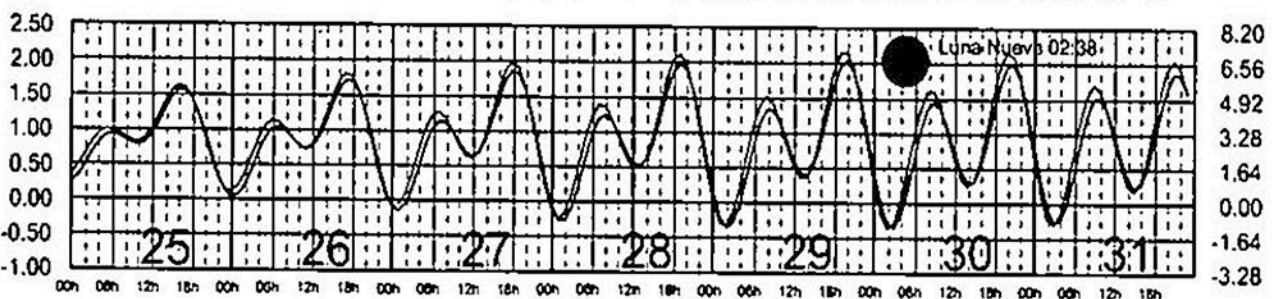
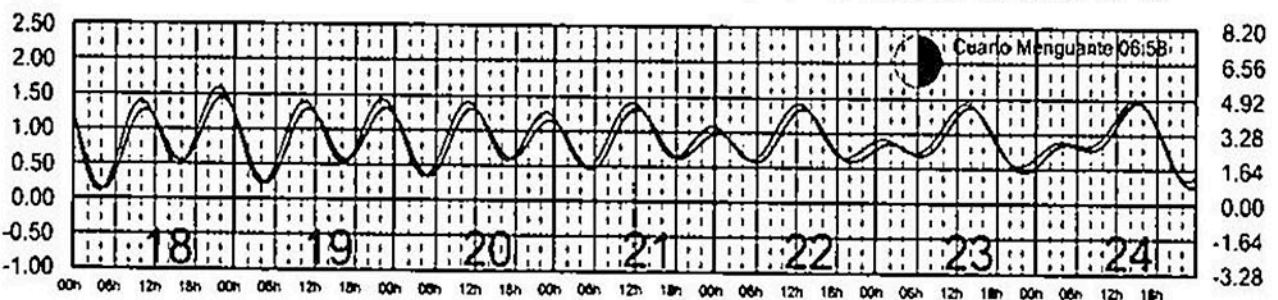
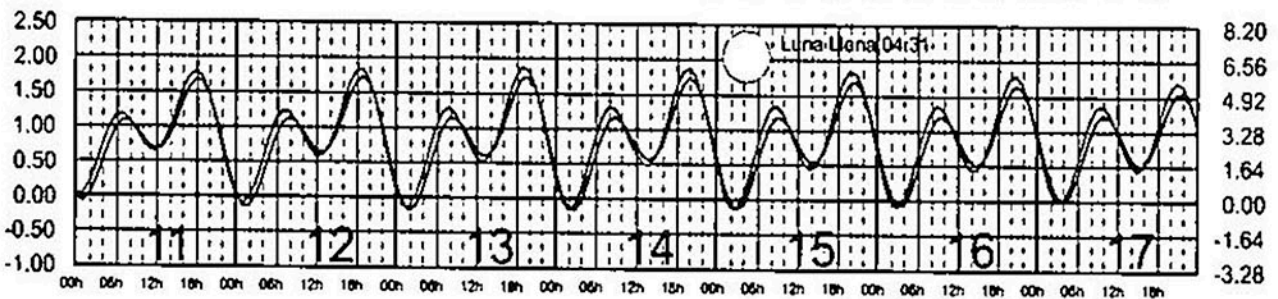
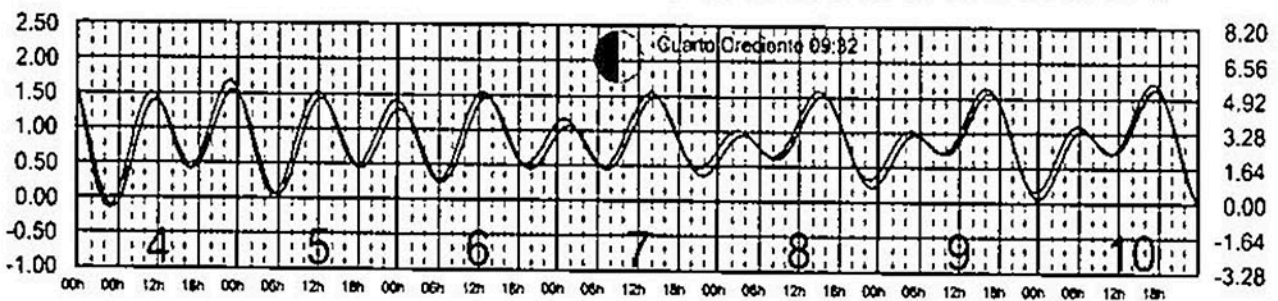
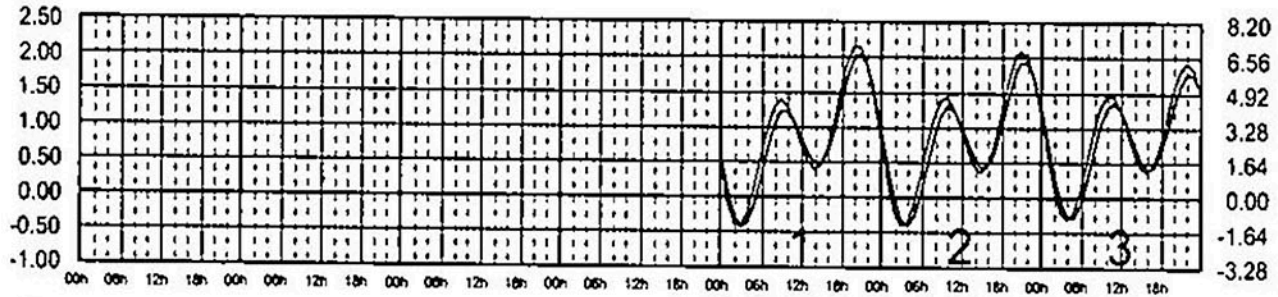
AGOSTO, 2019

Hora del Meridiano 120°(W)

Plano de Referencia NBMI

ENSENADA, B.C.
ISLA CEDROS, B.C.

METROS DOMINGO LUNES MARTES MIÉRCOLES JUEVES VIERNES SÁBADO PIES

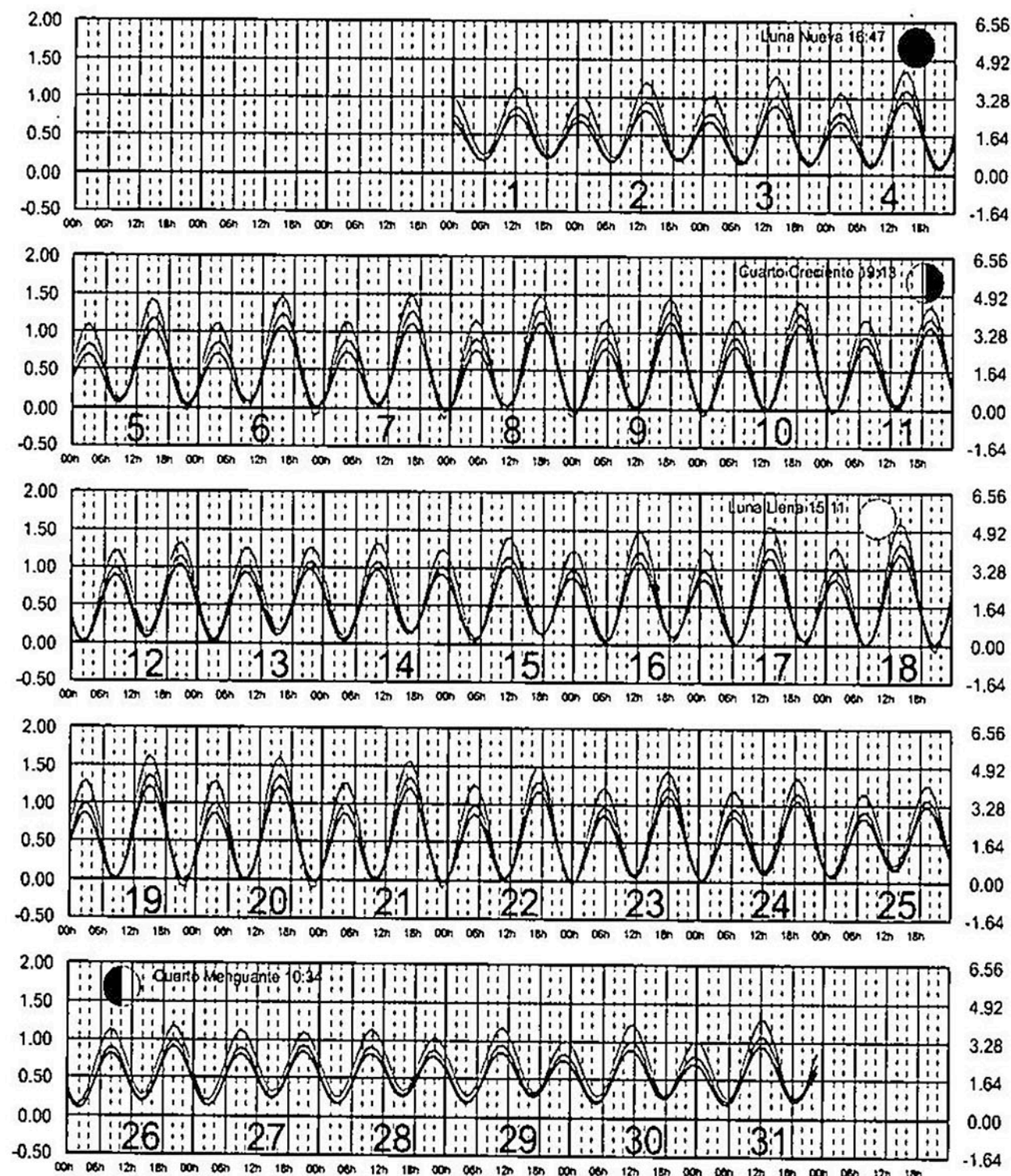


MAYO, 2019

Hora del Meridiano 90°(W)

Plano de Referencia NBMI STA. CRUZ HUATULCO, OAX. ———
 SALINA CRUZ, OAX. ———
 PTO. CHIAPAS, CHIS. ———

METROS DOMINGO LUNES MARTES MIÉRCOLES JUEVES VIERNES SÁBADO PIES



SEPTIEMBRE, 2019

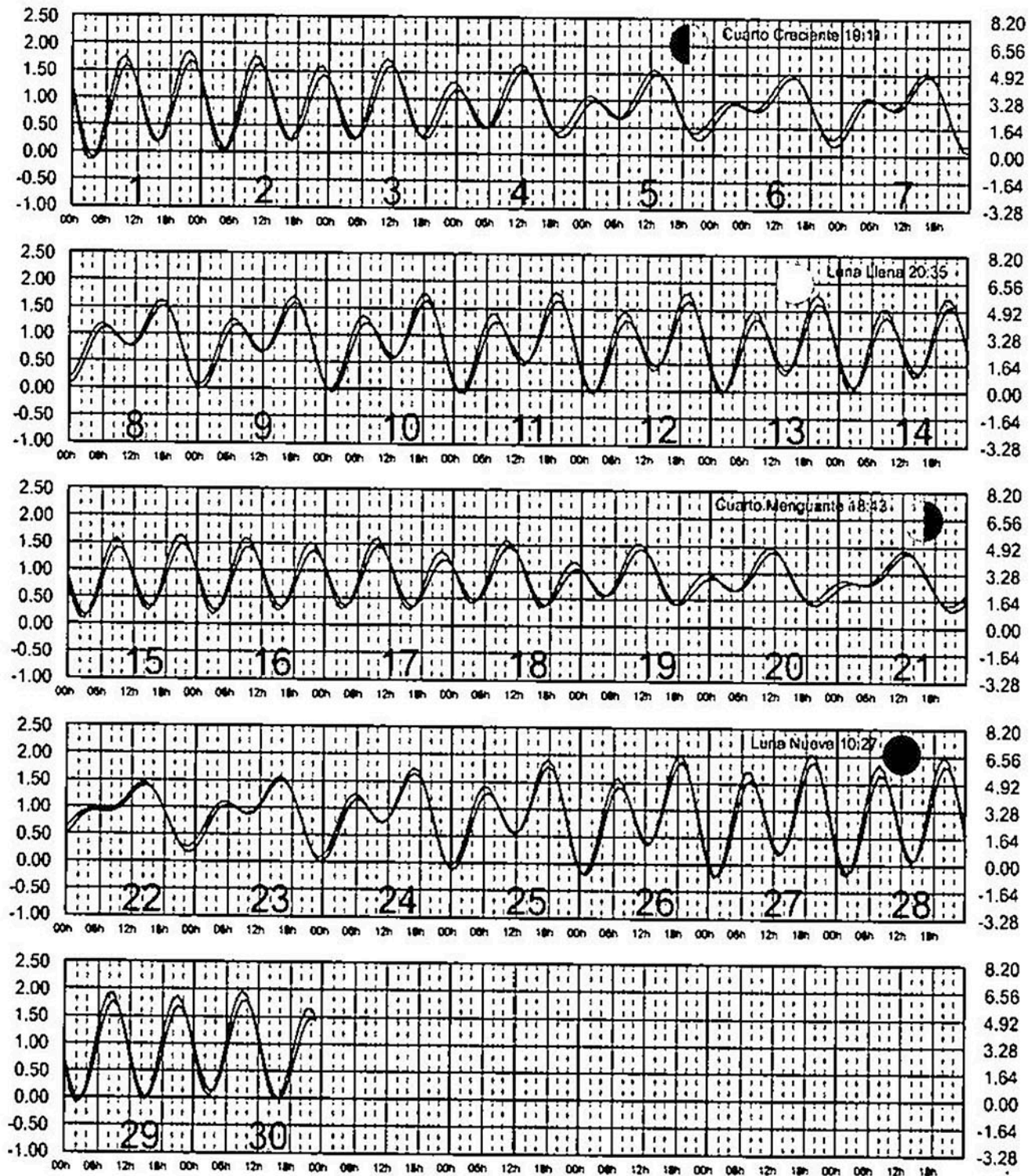
Hora del Meridiano 120°(W)

Plano de Referencia NBMI

ENSENADA, B.C.
ISLA CEDROS, B.C.



METROS DOMINGO LUNES MARTES MIÉRCOLES JUEVES VIERNES SÁBADO PIES


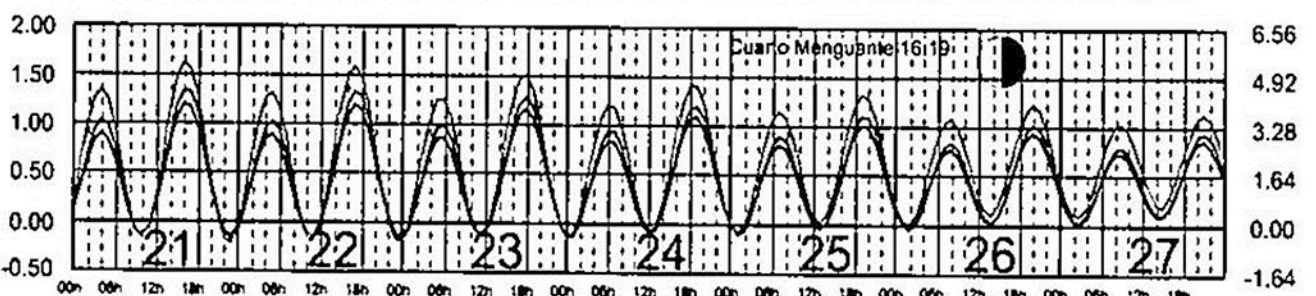
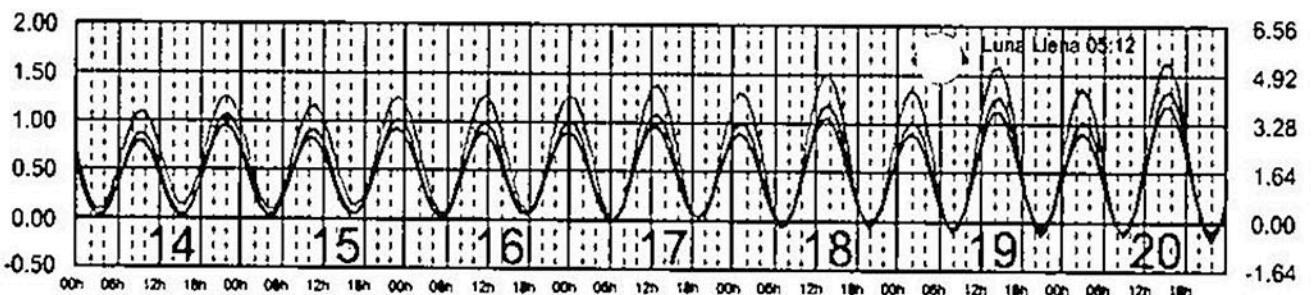
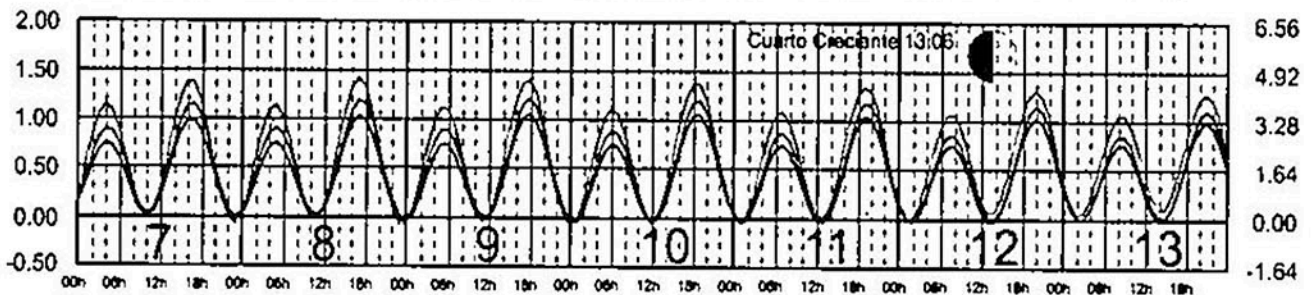
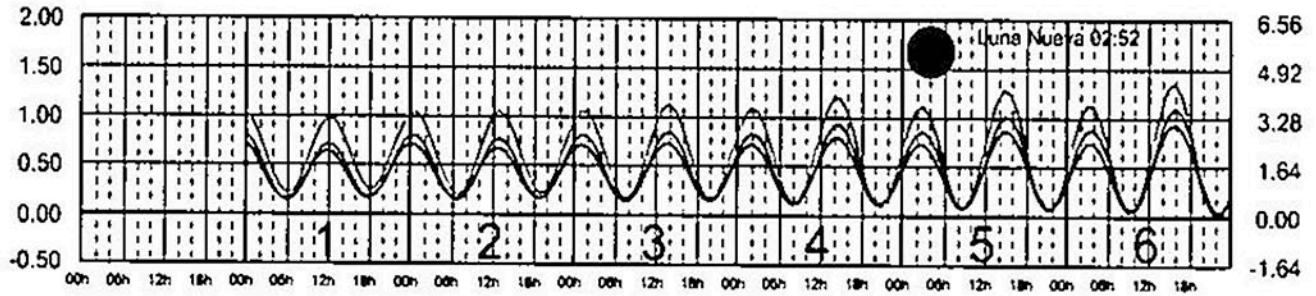


ABRIL, 2019

Hora del Meridiano 90°(W)

Plano de Referencia NBMI STA. CRUZ HUATULCO, OAX. _____
 SALINA CRUZ, OAX. _____
 PTO. CHIAPAS, CHIS. _____

METROS DOMINGO LUNES MARTES MIÉRCOLES JUEVES VIERNES SÁBADO PIES



OCTUBRE, 2019

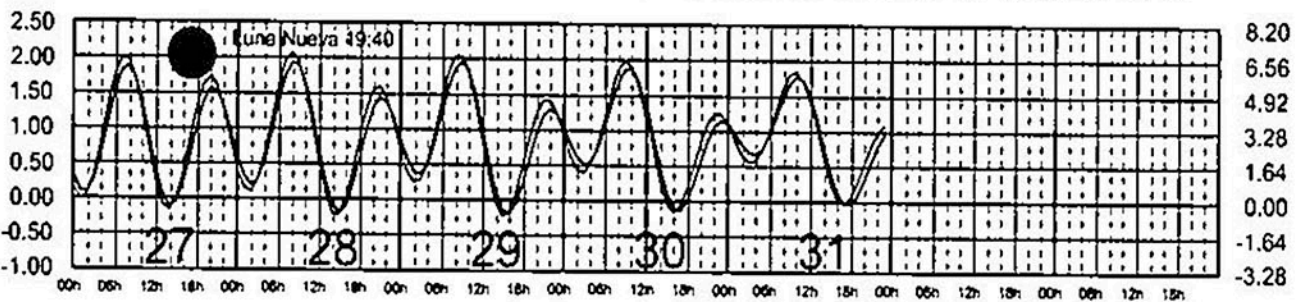
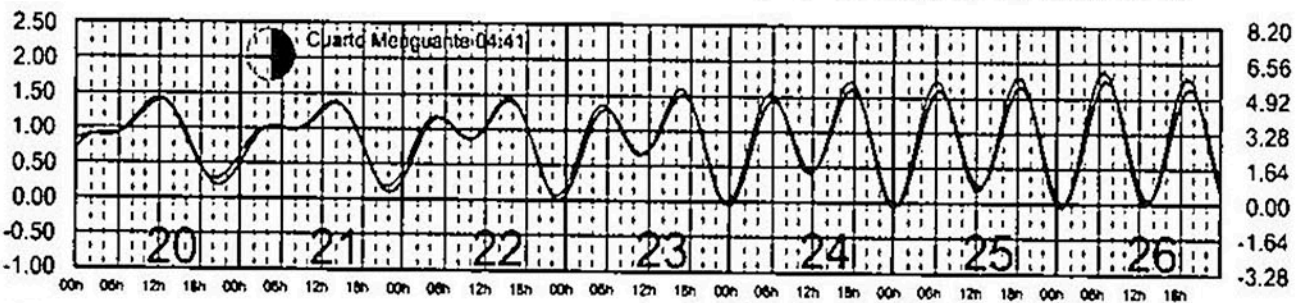
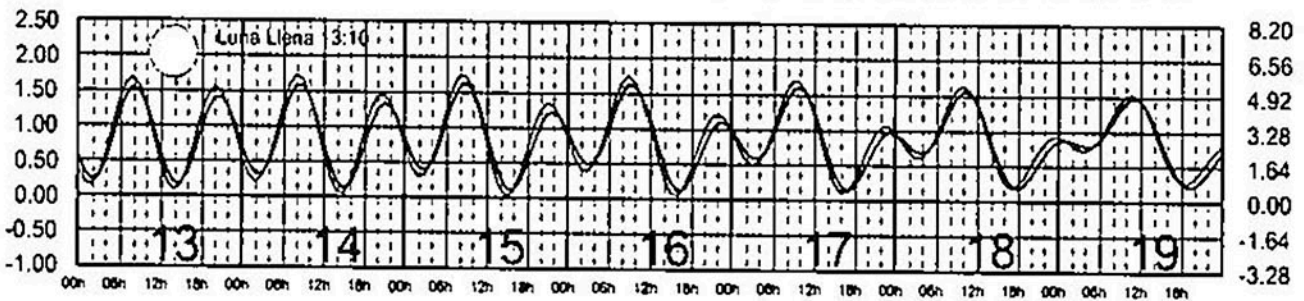
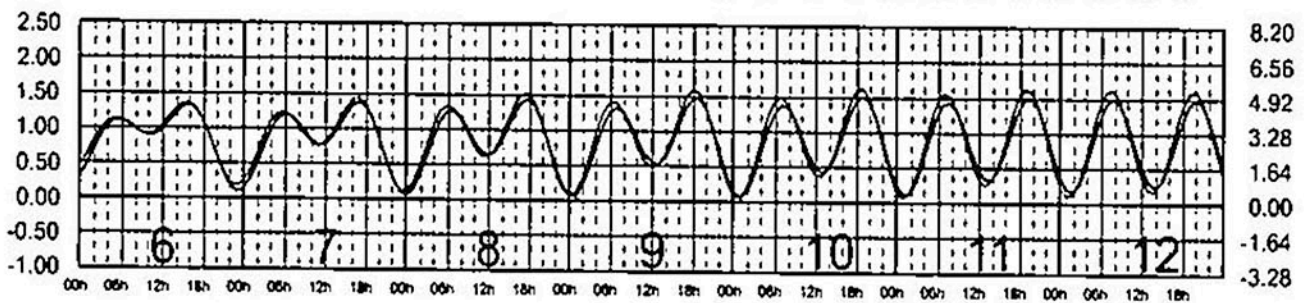
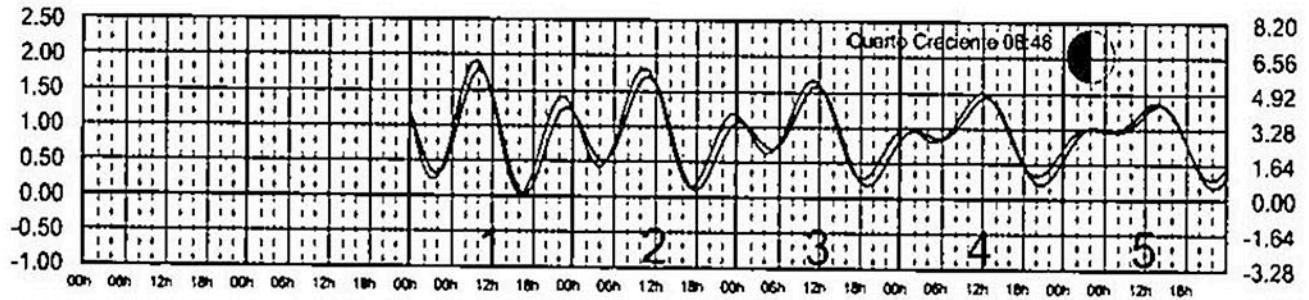
Hora del Meridiano 120°(W)

Plano de Referencia NBMI

ENSENADA, B.C.
ISLA CEDROS, B.C.



METROS DOMINGO LUNES MARTES MIÉRCOLES JUEVES VIERNES SÁBADO PIES



MARZO, 2019

Hora del Meridiano 90°(W)


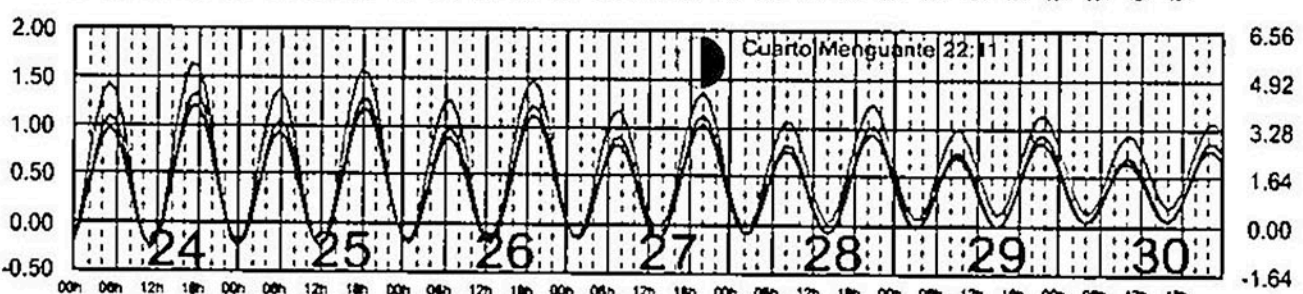
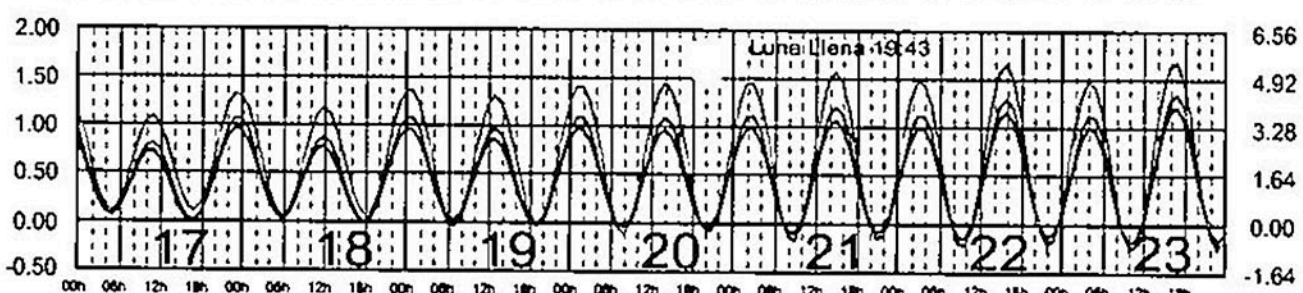
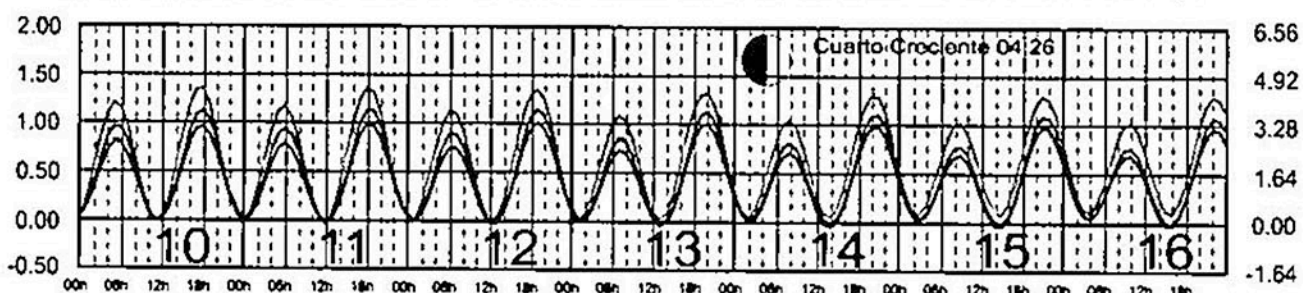
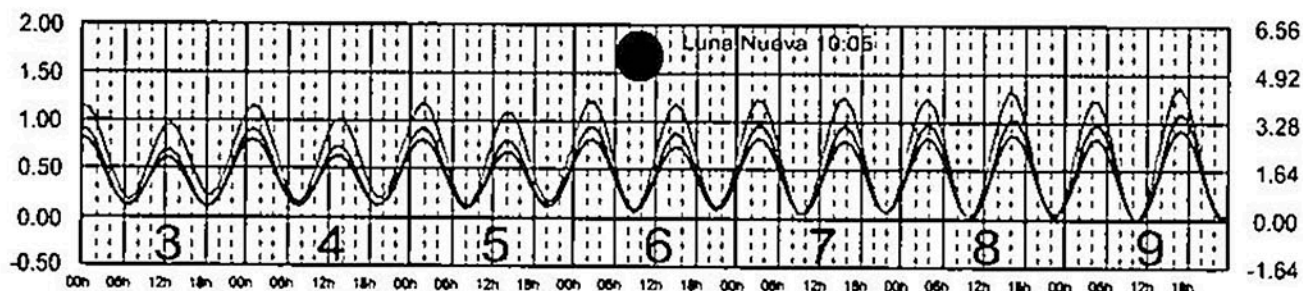

Plano de Referencia NBM1

STA. CRUZ HUATULCO, OAX.

SALINA CRUZ, OAX.

PTO. CHIAPAS, CHIS.

METROS DOMINGO LUNES MARTES MIÉRCOLES JUEVES VIERNES SÁBADO PIES



NOVIEMBRE, 2019

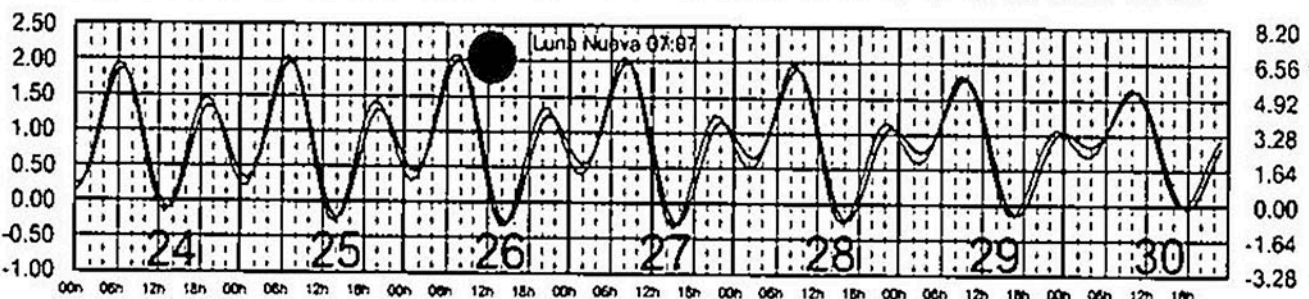
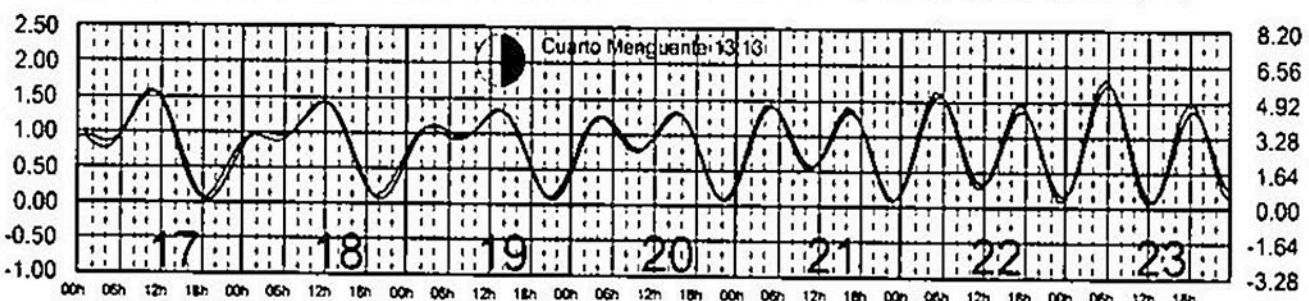
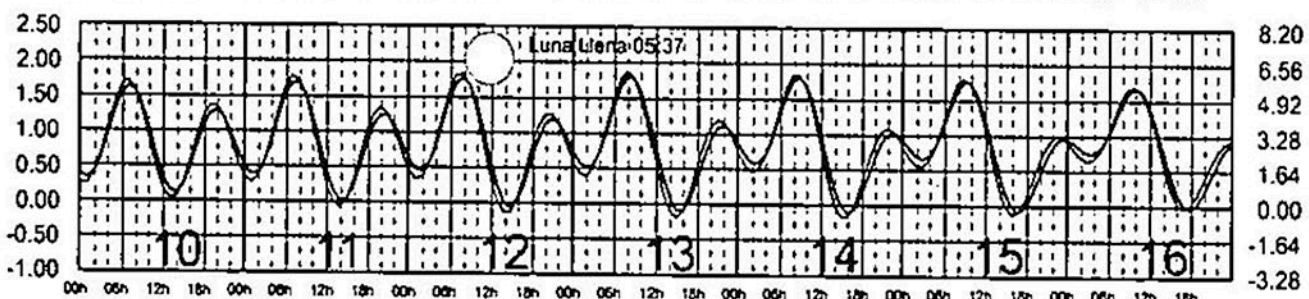
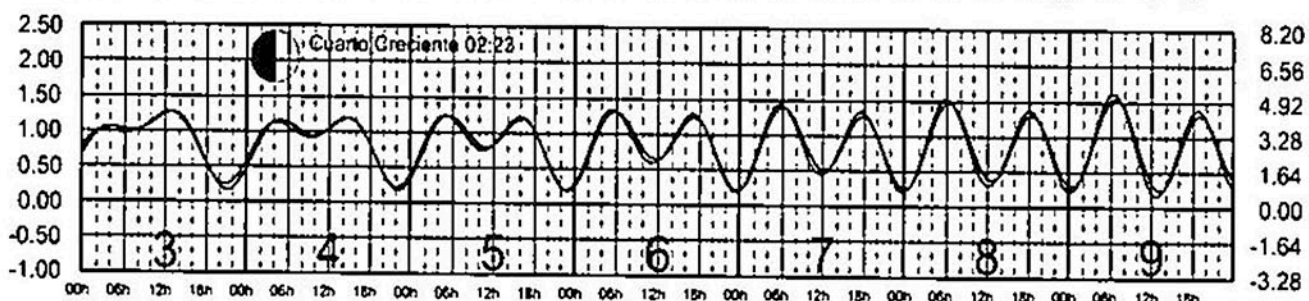

Hora del Meridiano 120°(W)

Plano de Referencia NBMI

ENSENADA, B.C.
ISLA CEDROS, B.C.



METROS DOMINGO LUNES MARTES MIÉRCOLES JUEVES VIERNES SÁBADO PIES



FEBRERO, 2019

Hora del Meridiano 90°(W)

Plano de Referencia NBMI

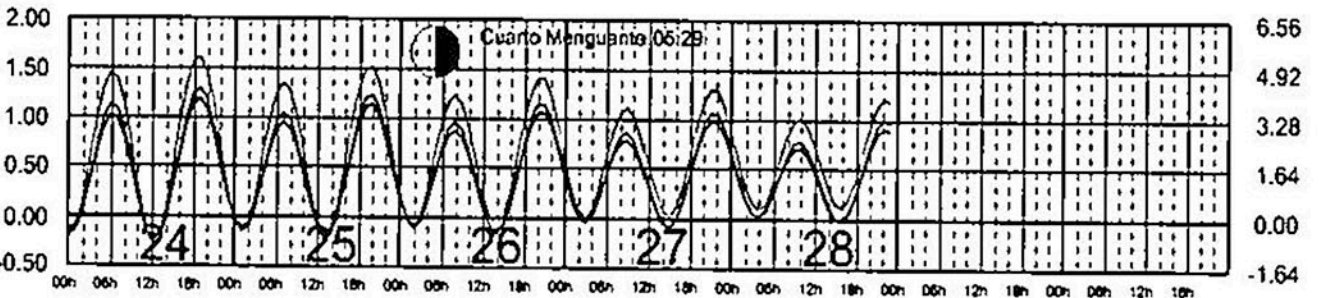
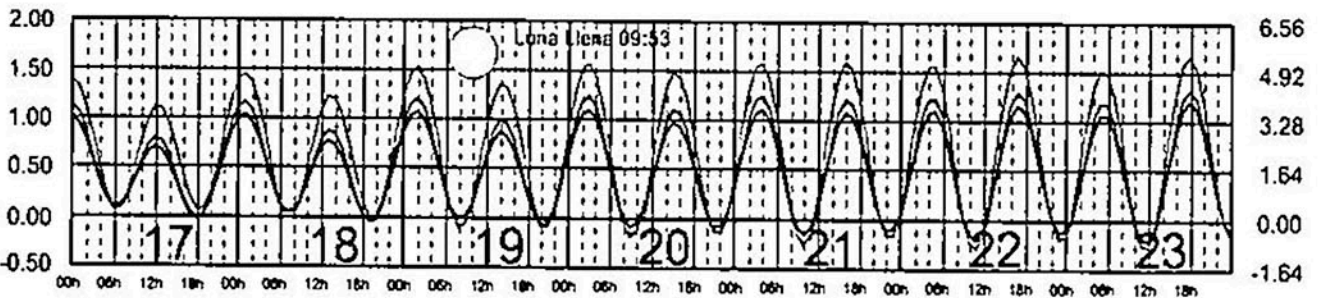
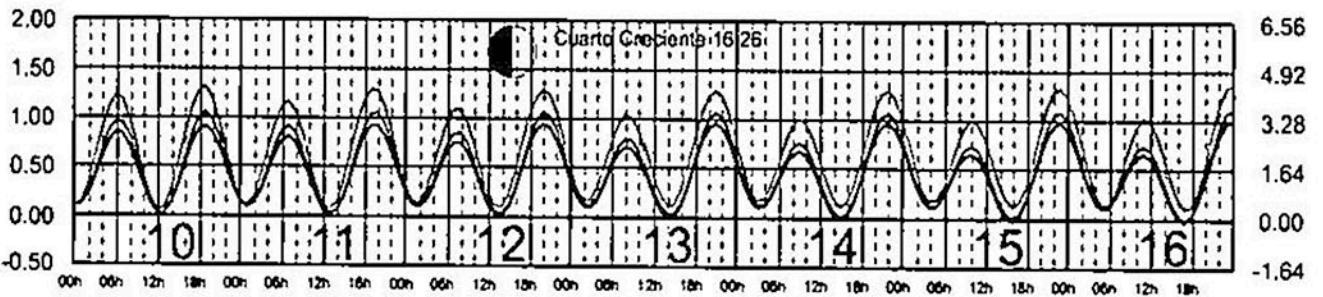
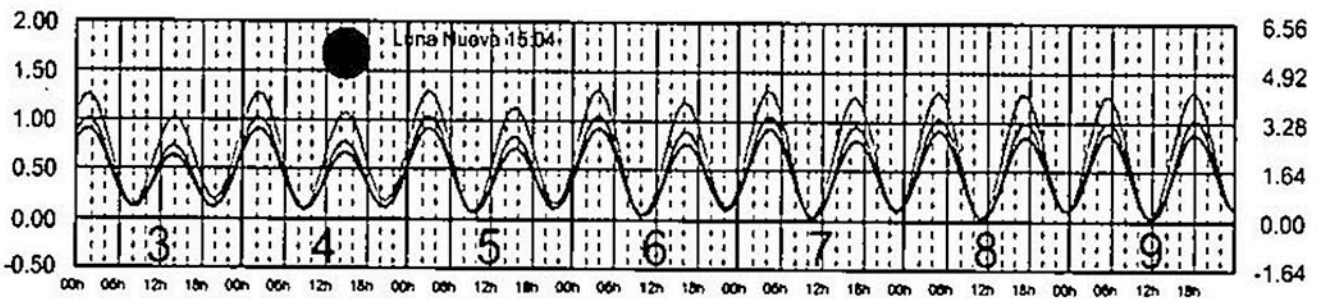

STA. CRUZ HUATULCO, OAX.

SALINA CRUZ, OAX.

PTO. CHIAPAS, CHIS.



METROS DOMINGO LUNES MARTES MIÉRCOLES JUEVES VIERNES SÁBADO PIES



DICIEMBRE, 2019


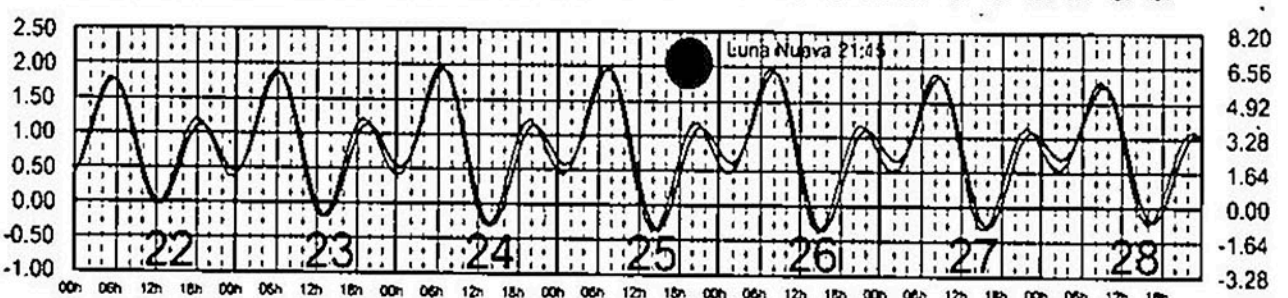
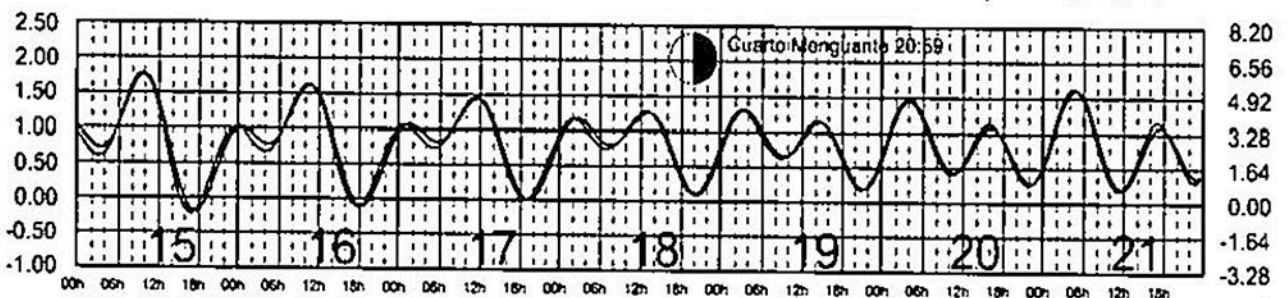
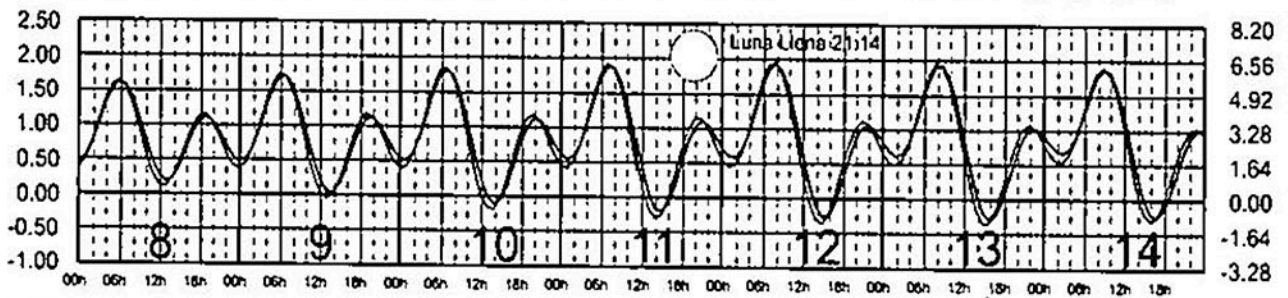
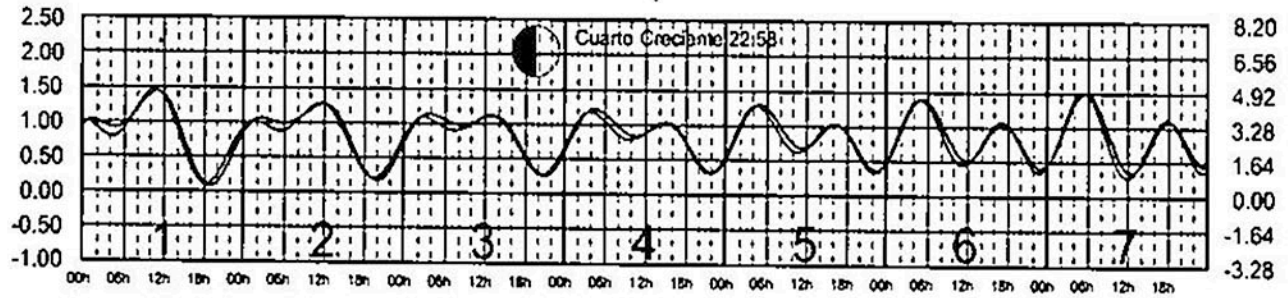
Hora del Meridiano 120°(W)

Plano de Referencia NBMI

ENSENADA, B.C.
ISLA CEDROS, B.C.



METROS DOMINGO LUNES MARTES MIÉRCOLES JUEVES VIERNES SÁBADO PIES

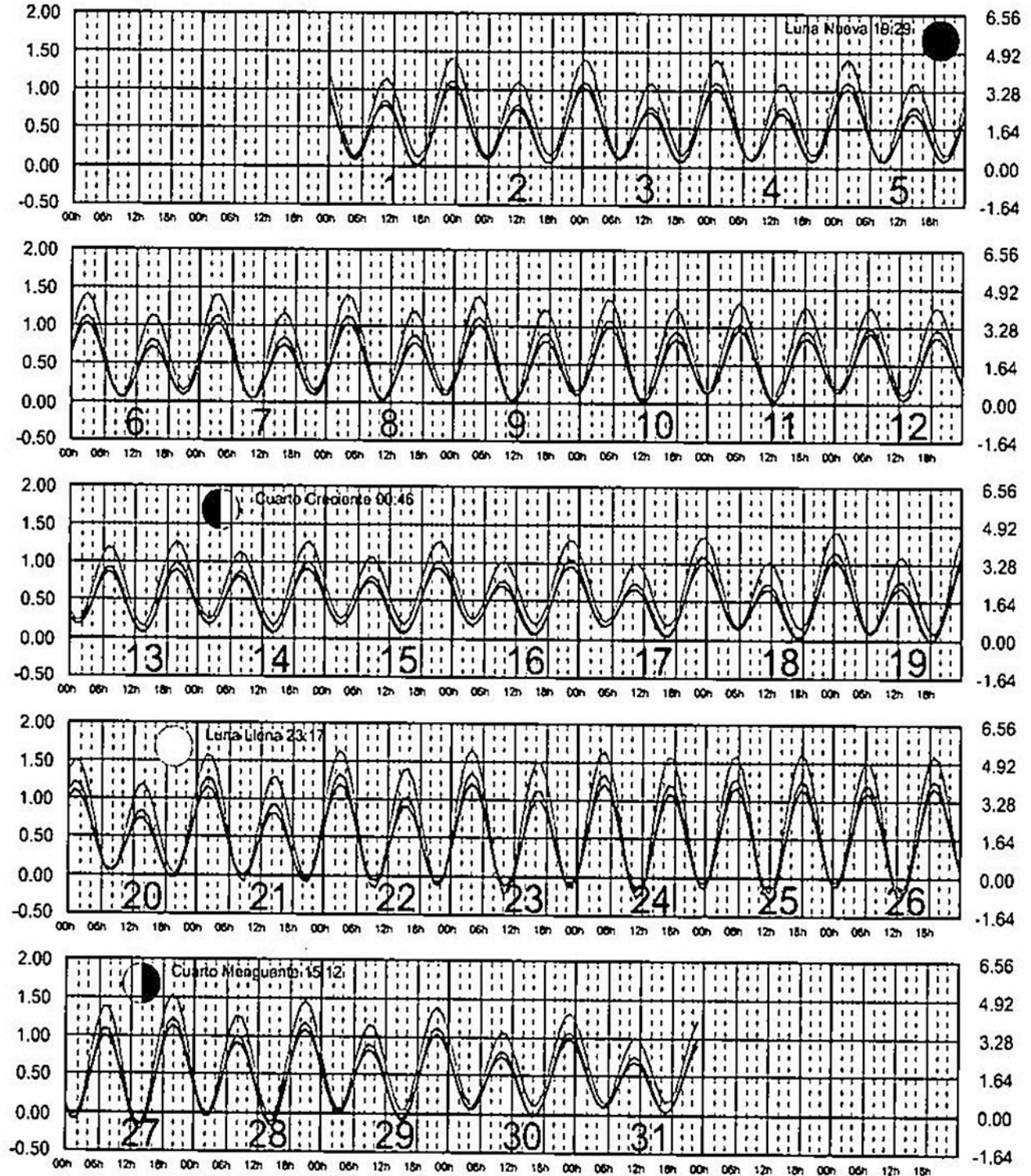


ENERO, 2019

Hora del Meridiano 90°(W)

Plano de Referencia NBMI STA. CRUZ HUATULCO, OAX. ———
 SALINA CRUZ, OAX. ———
 PTO. CHIAPAS, CHIS. ———

METROS DOMINGO LUNES MARTES MIÉRCOLES JUEVES VIERNES SÁBADO PIES



ENERO, 2019

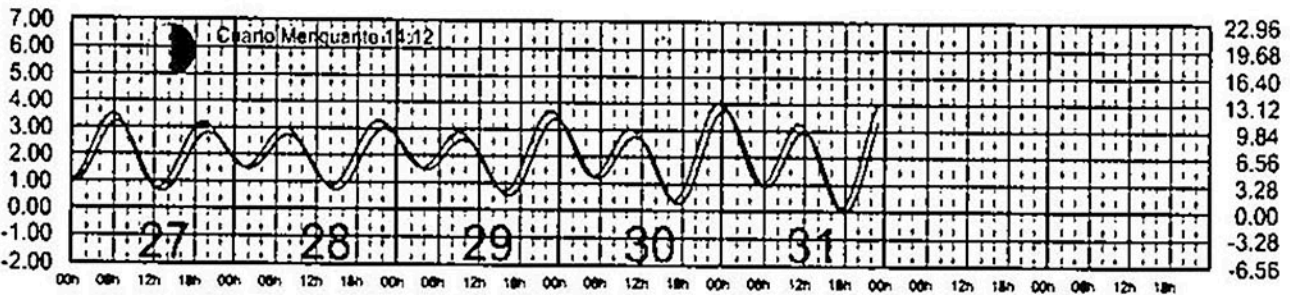
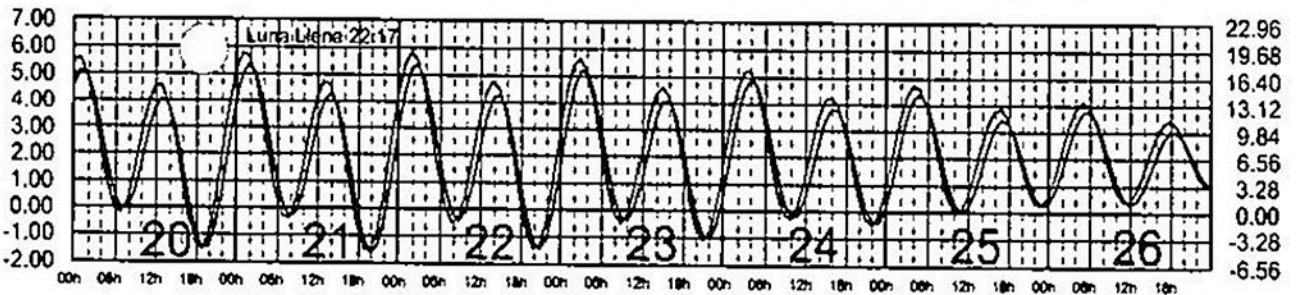
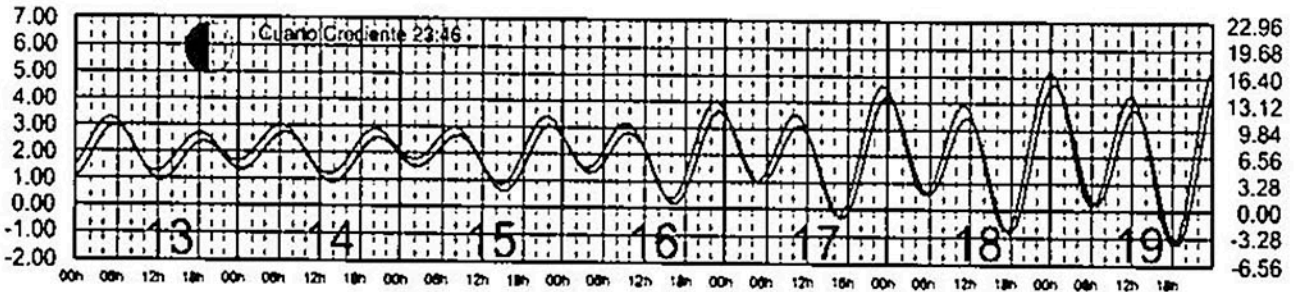
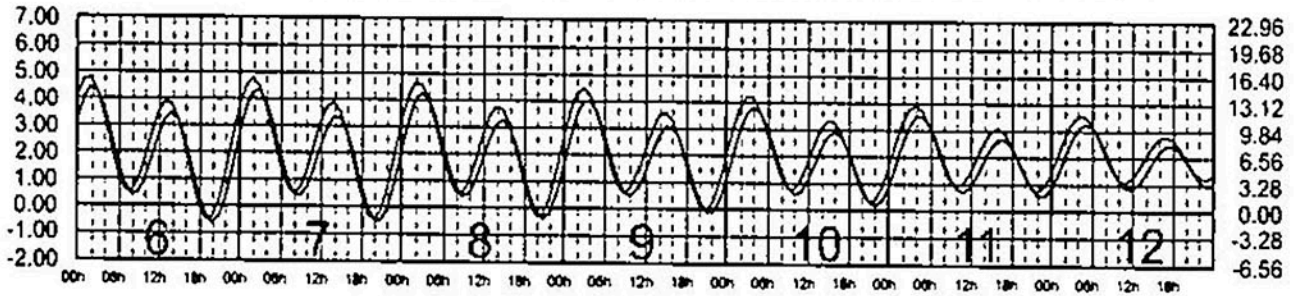
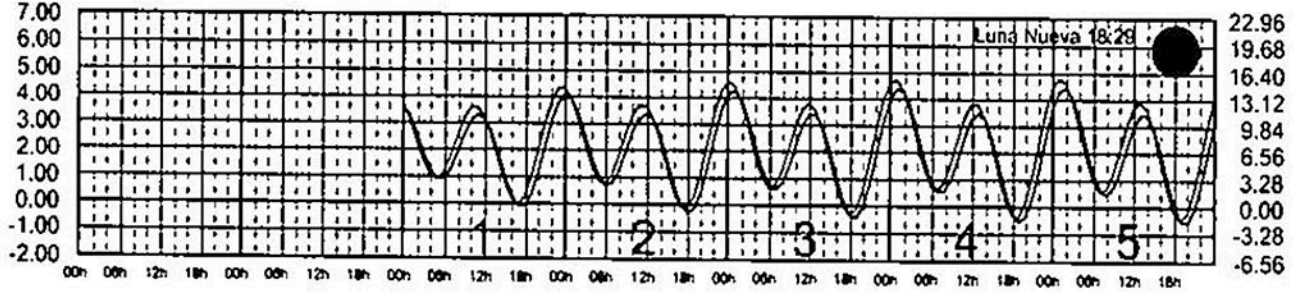
Hora del Meridiano 105°(W)
 Hora del Meridiano 120°(W)

Plano de Referencia NBMI

PTO. PEÑASCO, SON.
 SAN FELIPE, B.C.



METROS DOMINGO LUNES MARTES MIÉRCOLES JUEVES VIERNES SÁBADO PIES



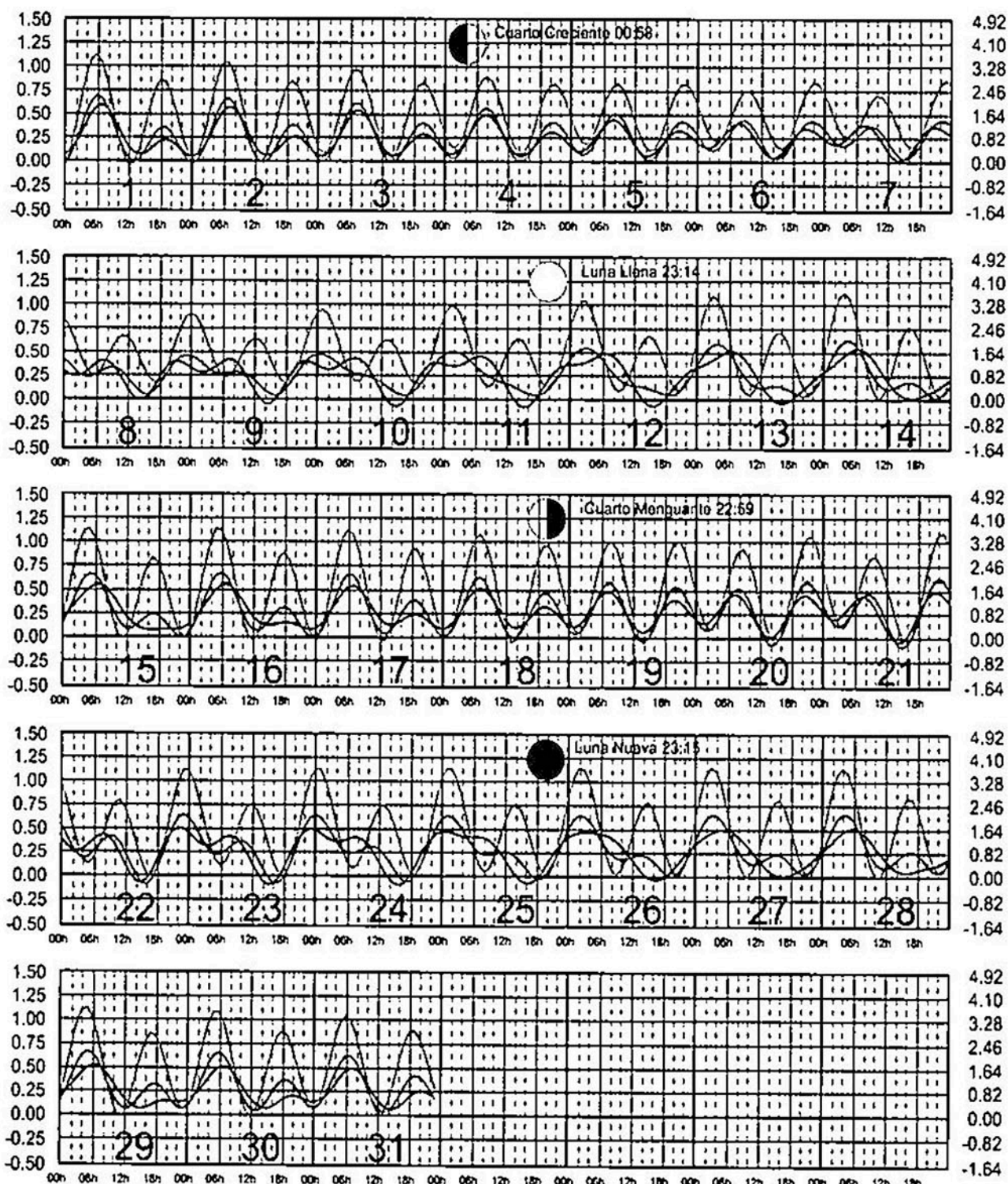

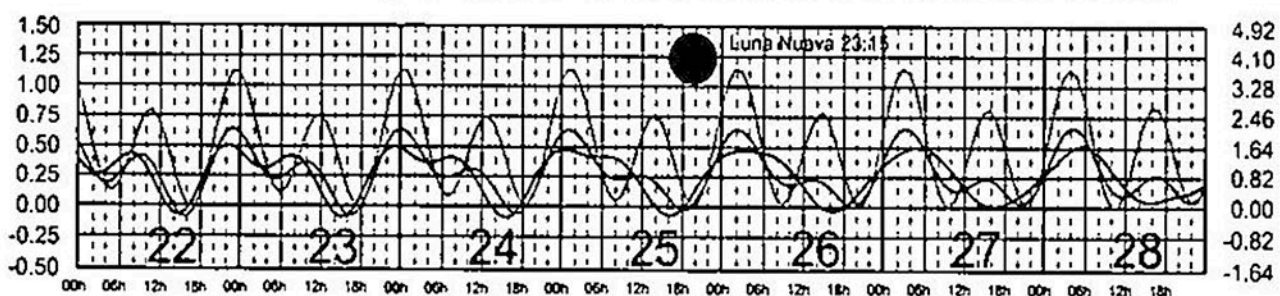
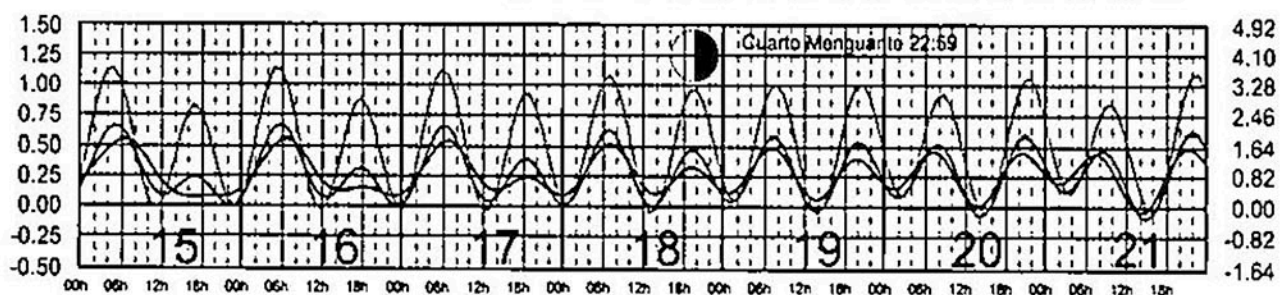
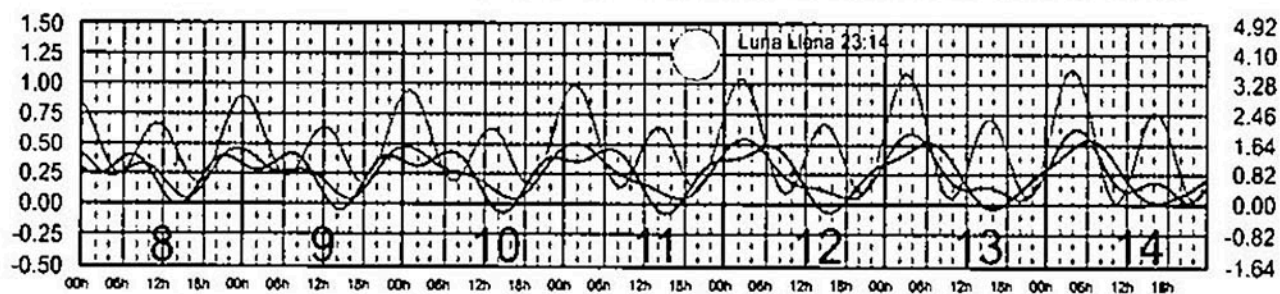
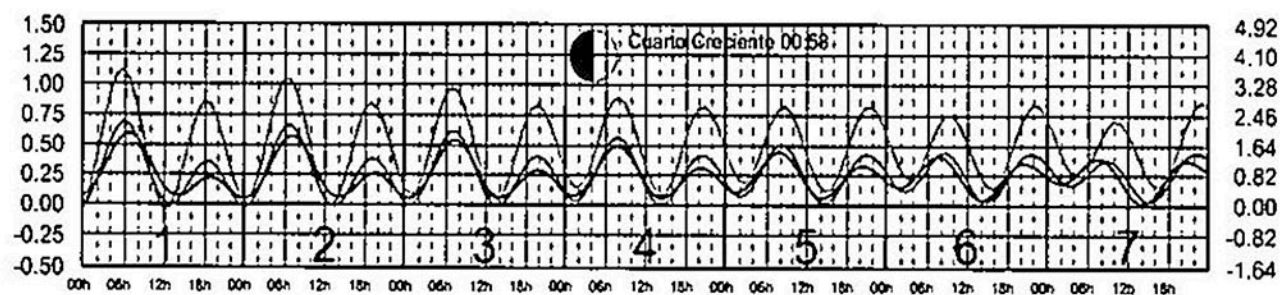
DICIEMBRE, 2019

Hora del Meridiano 90°(W)

Plano de Referencia NBMI

ZIHUATANEJO, GRO. ———
 ACAPULCO, GRO. ———
 PTO. ÁNGEL, OAX. ———

METROS DOMINGO LUNES MARTES MIÉRCOLES JUEVES VIERNES SÁBADO PIES



FEBRERO, 2019

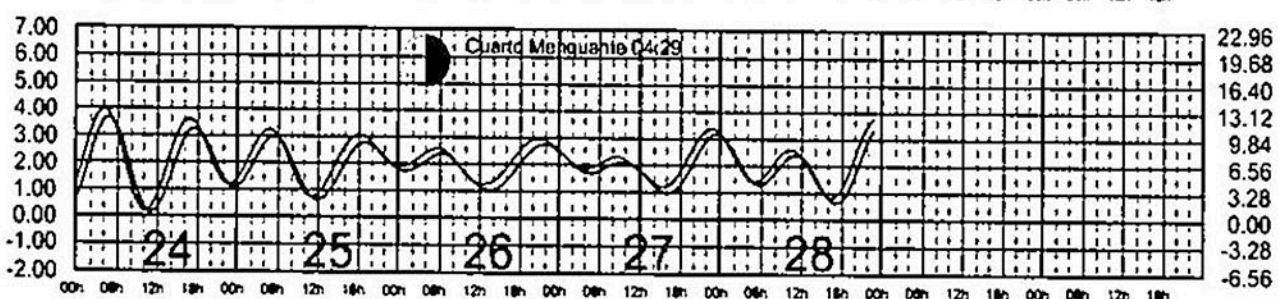
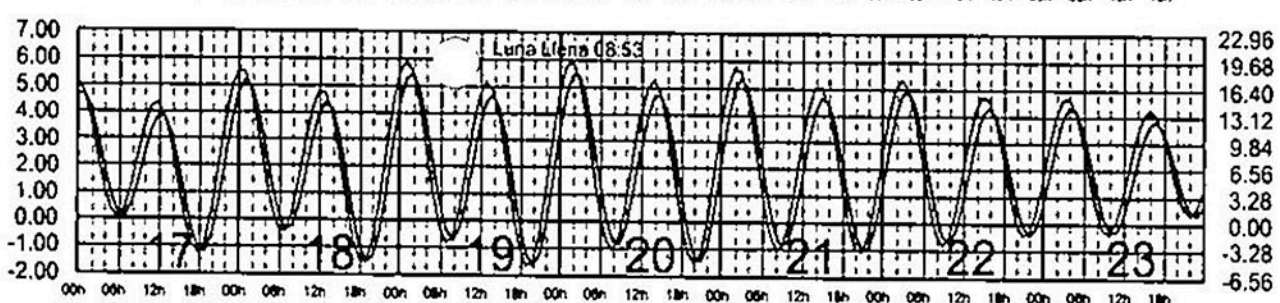
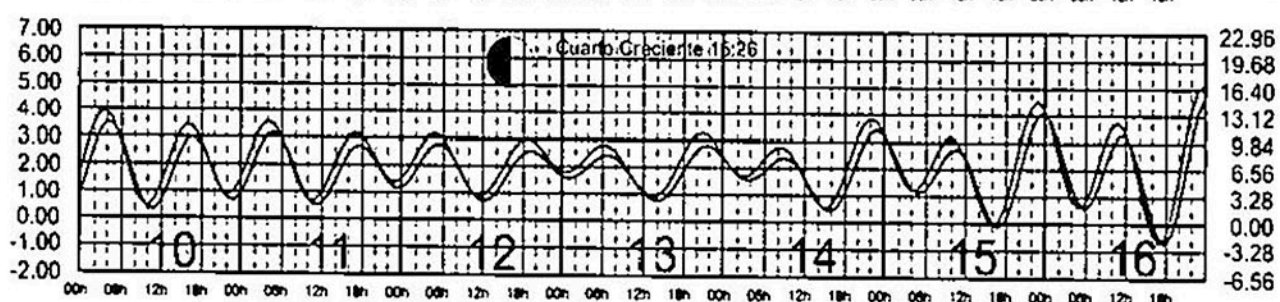
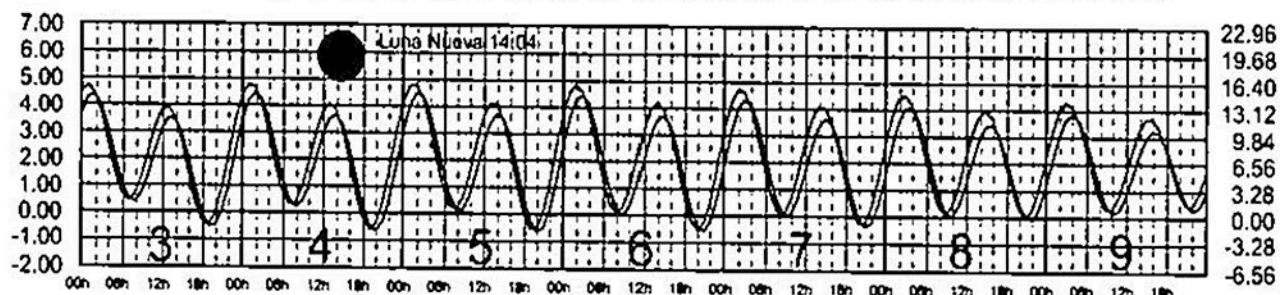
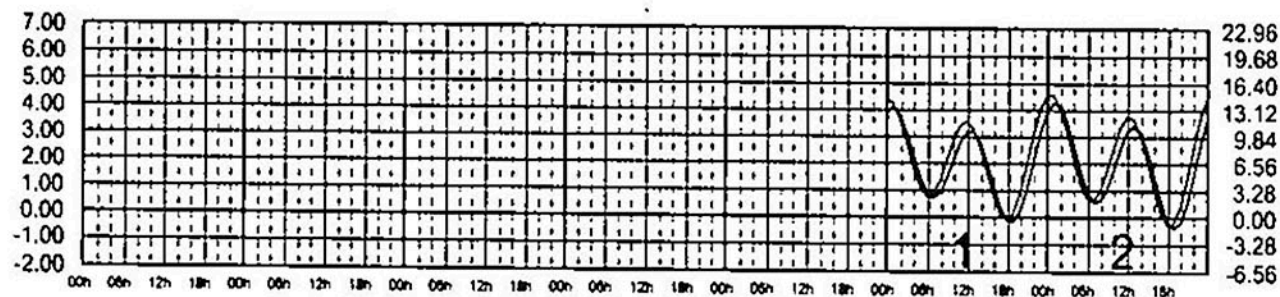
Hora del Meridiano 105°(W)
 Hora del Meridiano 120°(W)

Plano de Referencia NBMI

PTO. PEÑASCO, SON.
 SAN FELIPE, B.C.



METROS DOMINGO LUNES MARTES MIÉRCOLES JUEVES VIERNES SÁBADO PIES



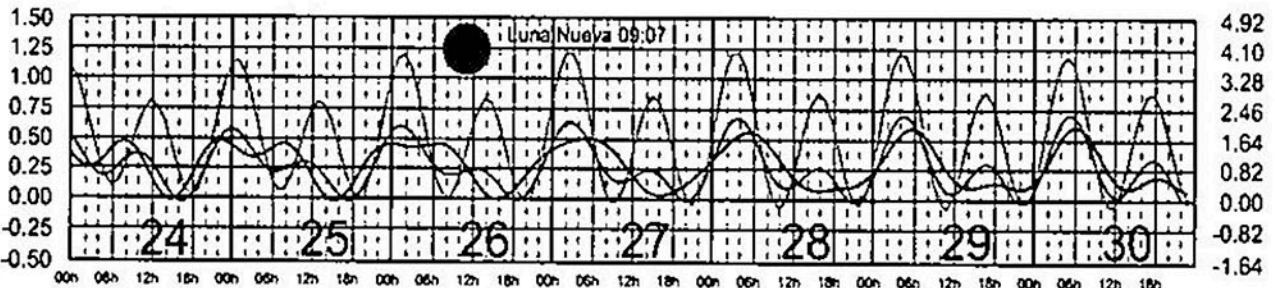
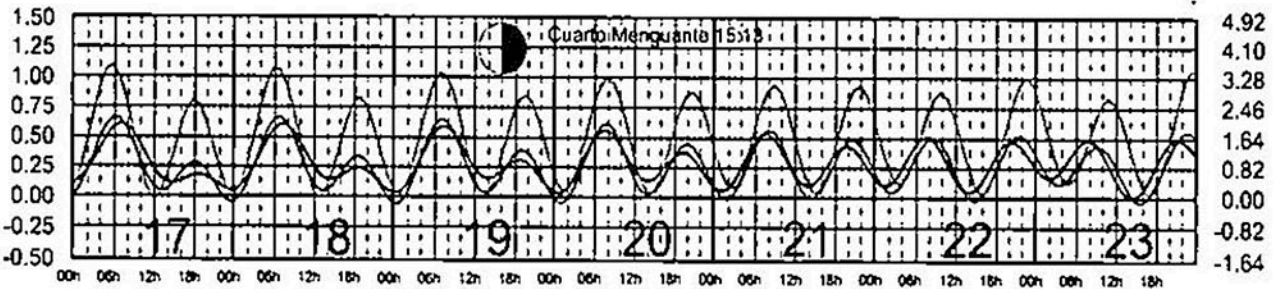
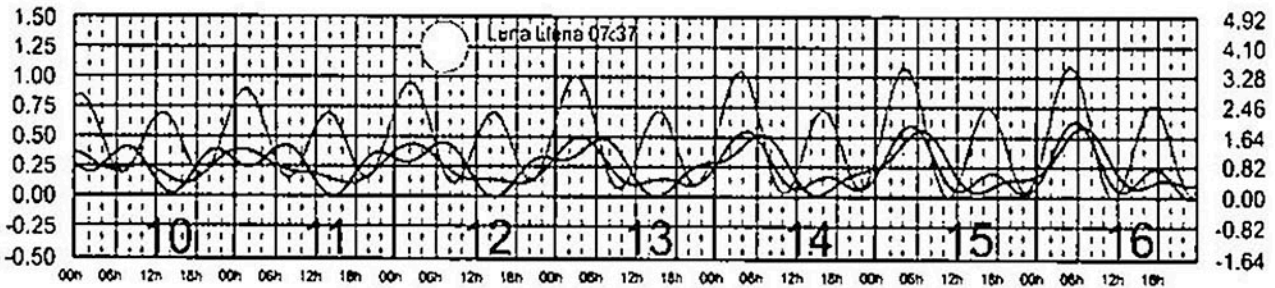
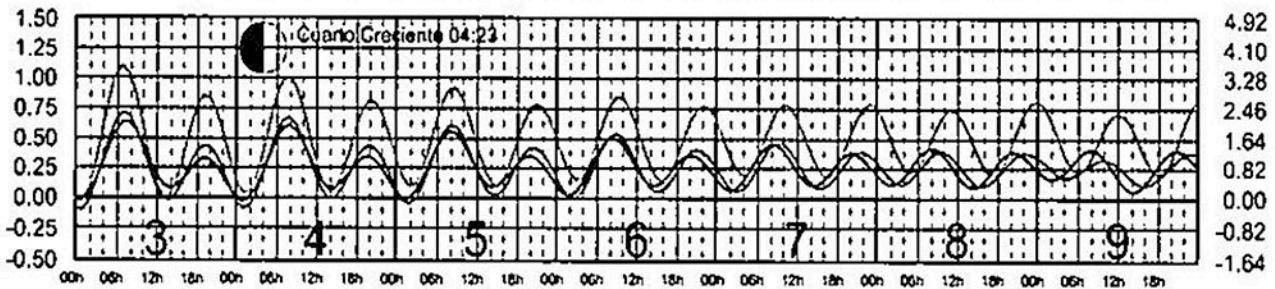
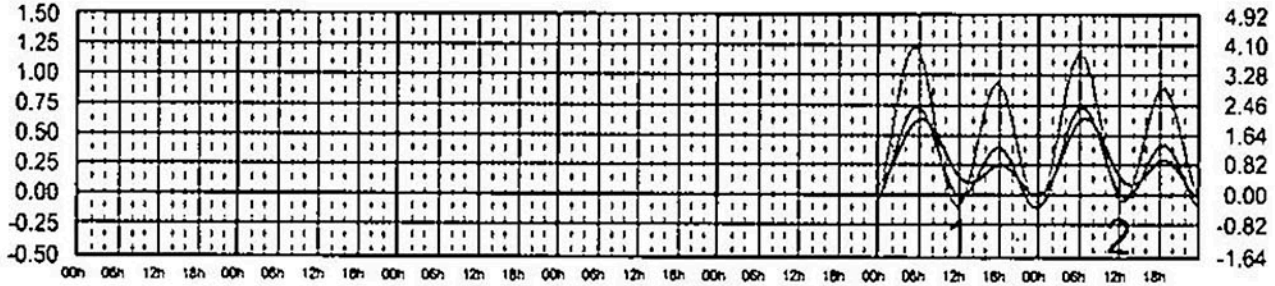
NOVIEMBRE, 2019

Hora del Meridiano 90°(W)

Plano de Referencia NBMI

ZIHUATANEJO, GRO. ———
 ACAPULCO, GRO. ———
 PTO. ÁNGEL, OAX. ———

METROS DOMINGO LUNES MARTES MIÉRCOLES JUEVES VIERNES SÁBADO PIES




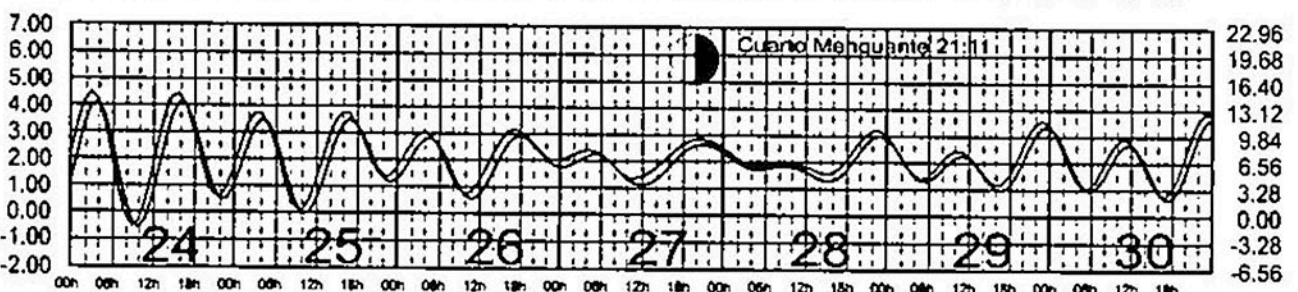
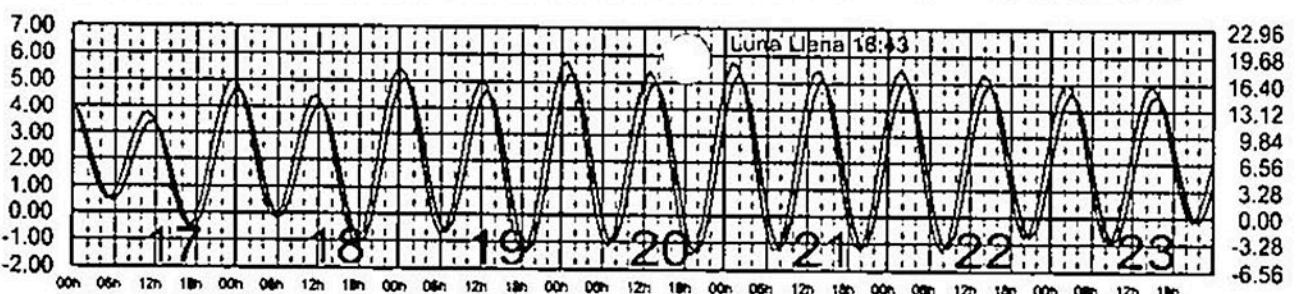
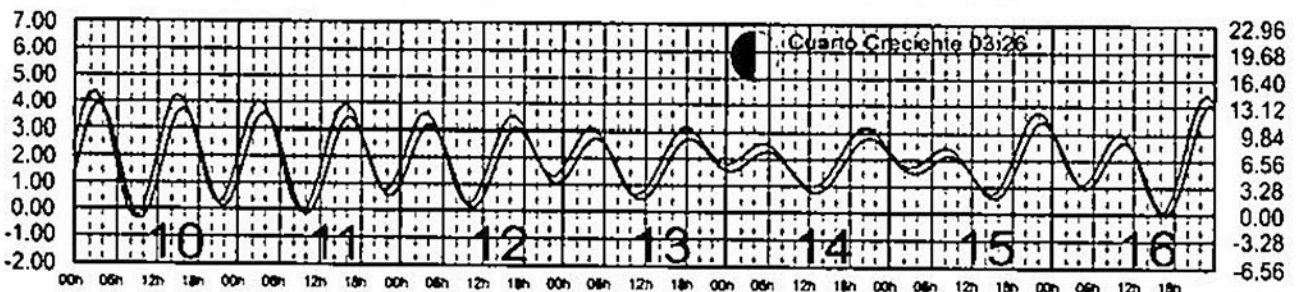
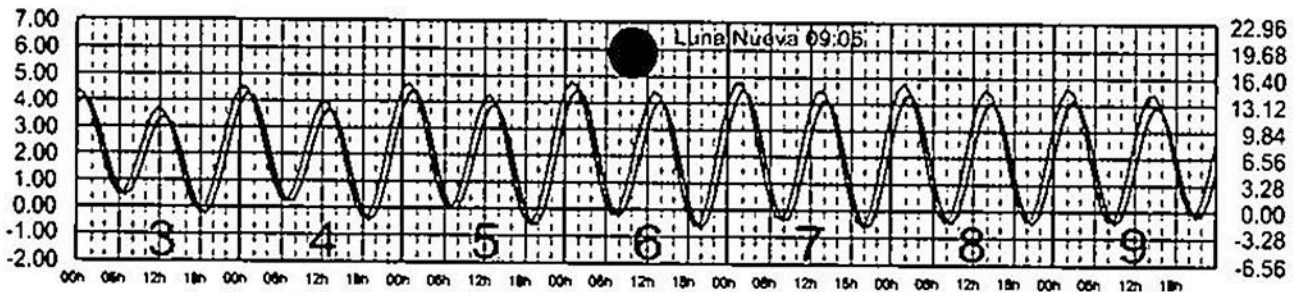
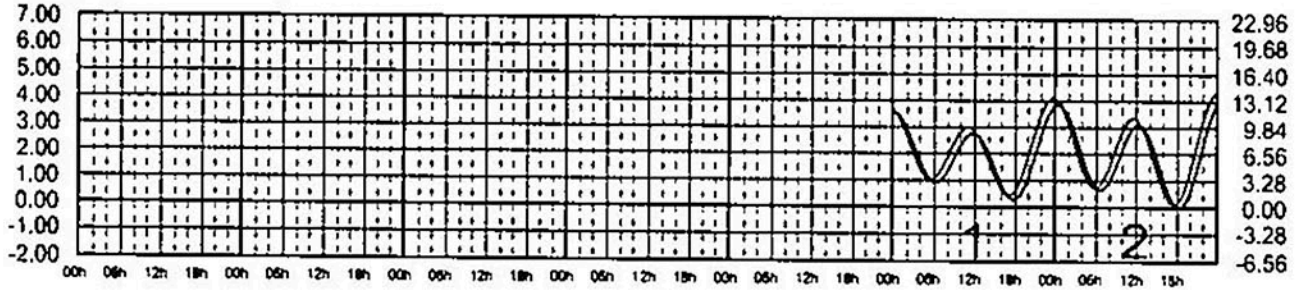
MARZO, 2019

Hora del Meridiano 105°(W)
 Hora del Meridiano 120°(W)

Plano de Referencia NBMI

PTO. PEÑASCO, SON.
 SAN FELIPE, B.C.

METROS DOMINGO LUNES MARTES MIÉRCOLES JUEVES VIERNES SÁBADO PIES



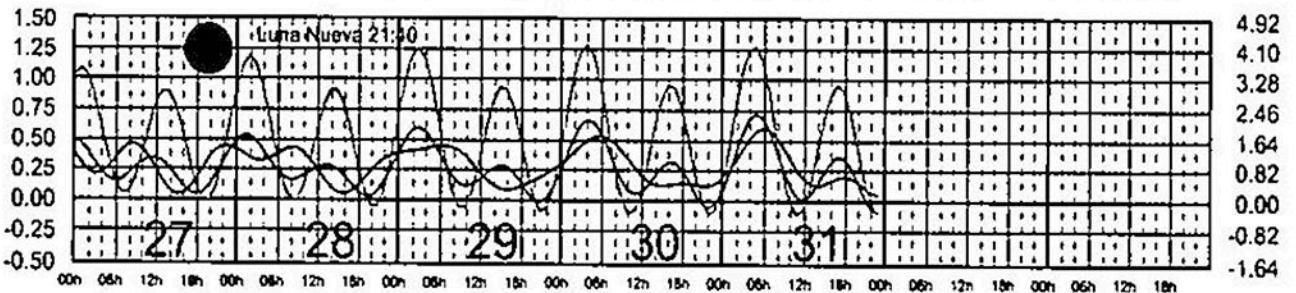
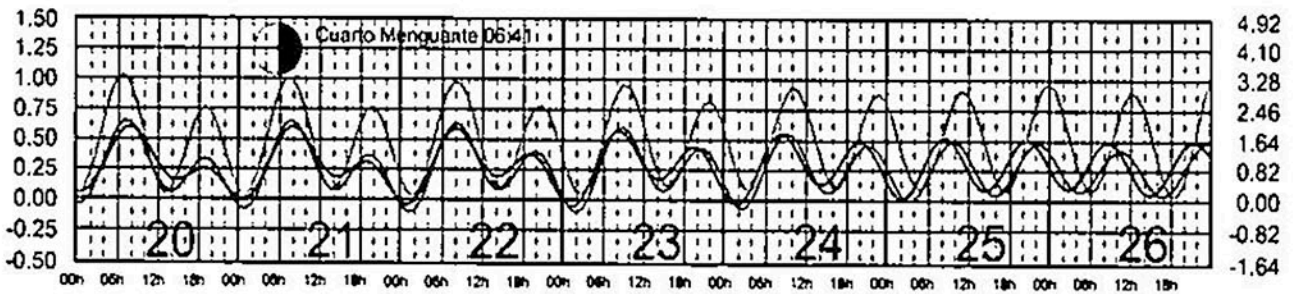
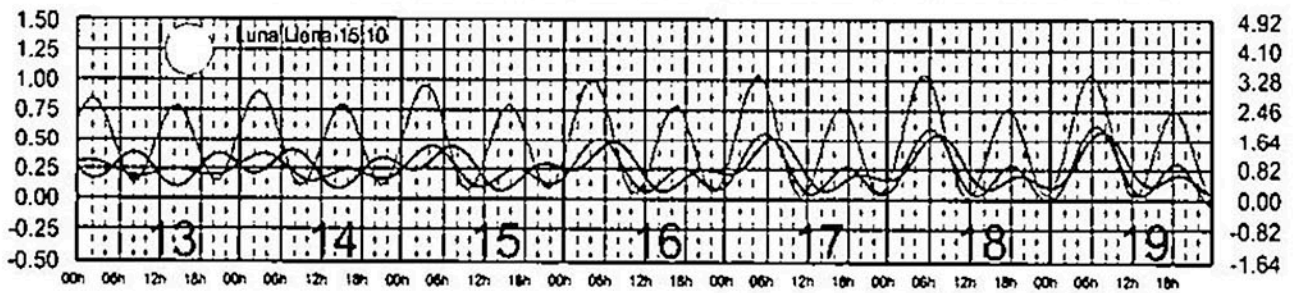
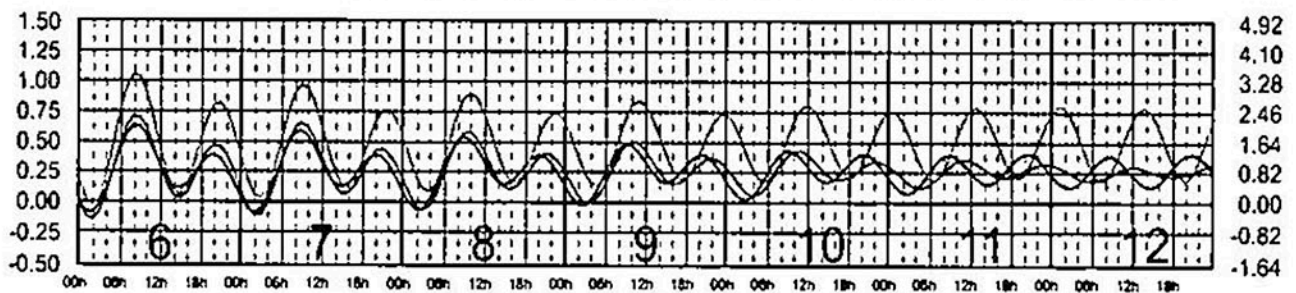
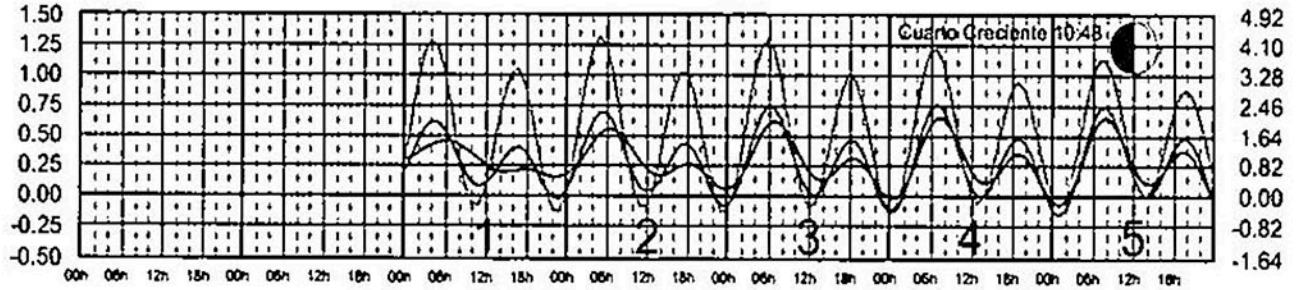
OCTUBRE, 2019

Hora del Meridiano 90°(W)

Plano de Referencia NBM1

ZIHUATANEJO, GRO. ———
 ACAPULCO, GRO. ———
 PTO. ÁNGEL, OAX. ———

METROS DOMINGO LUNES MARTES MIÉRCOLES JUEVES VIERNES SÁBADO PIES



ABRIL, 2019


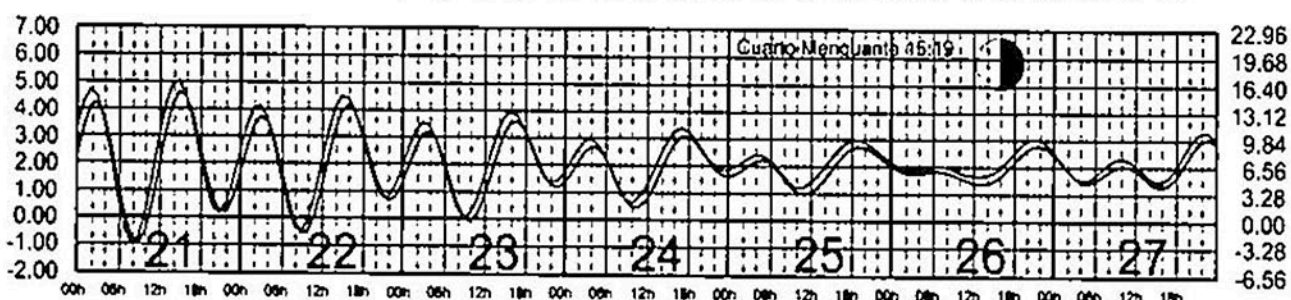
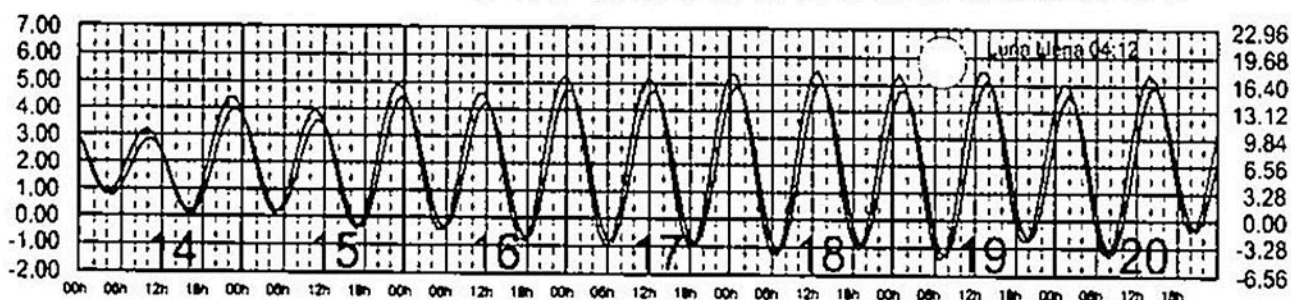
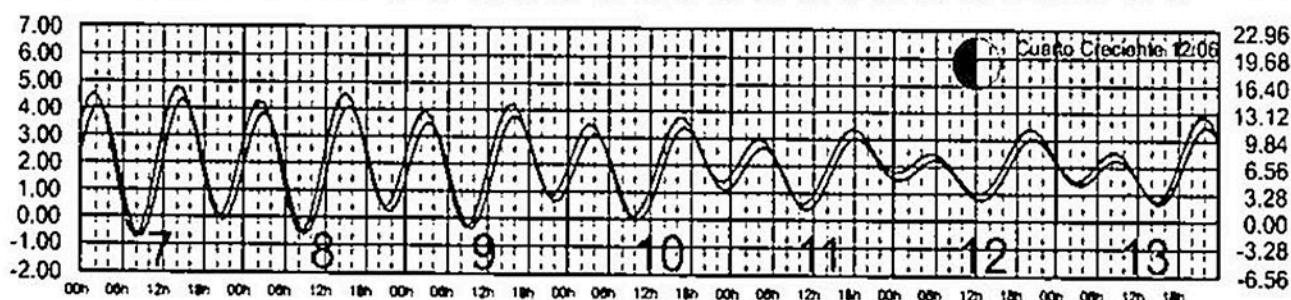
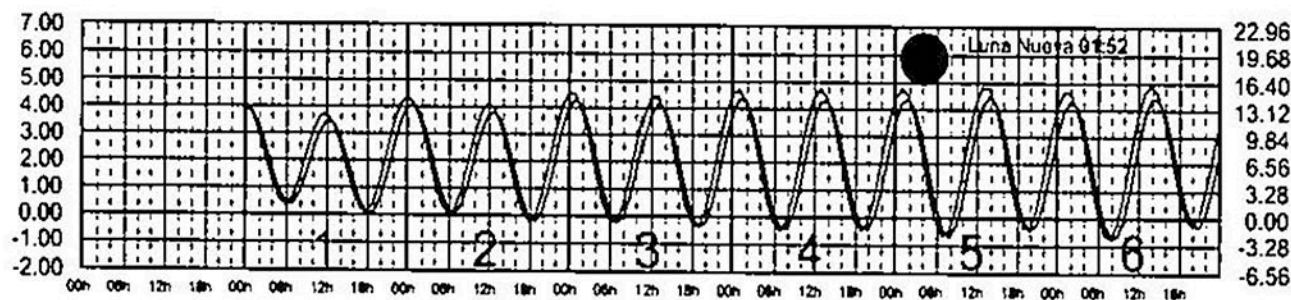
Hora del Meridiano 105°(W)
 Hora del Meridiano 120°(W)

Plano de Referencia NBM1

PTO. PEÑASCO, SON.
 SAN FELIPE, B.C.






METROS DOMINGO LUNES MARTES MIÉRCOLES JUEVES VIERNES SÁBADO PIES




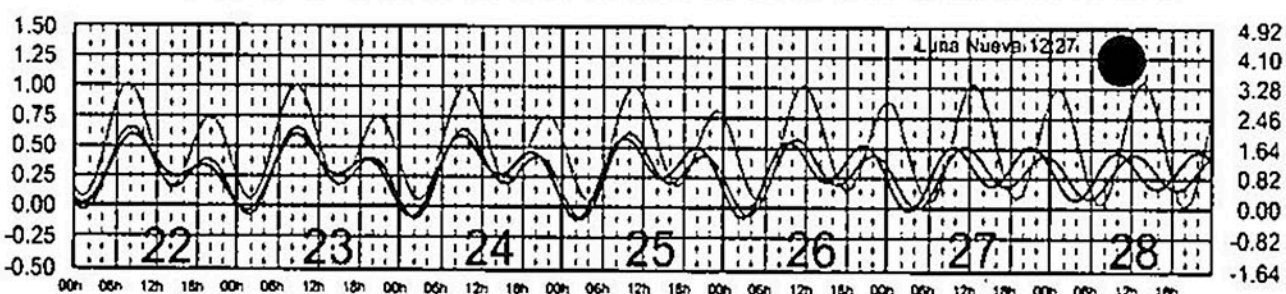
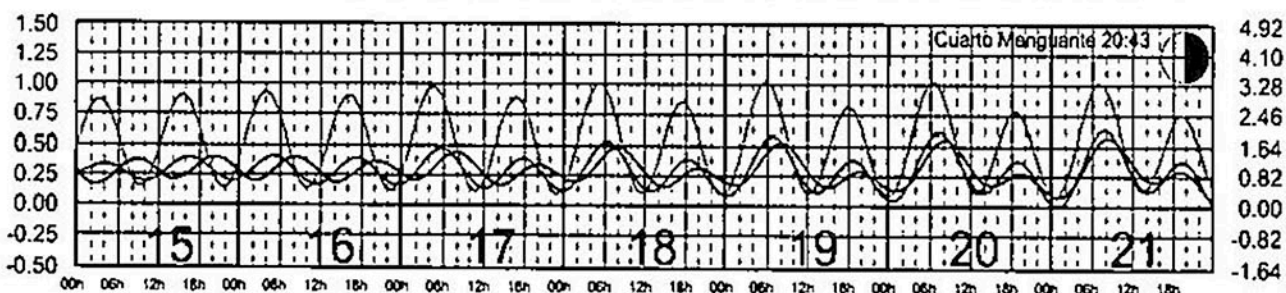
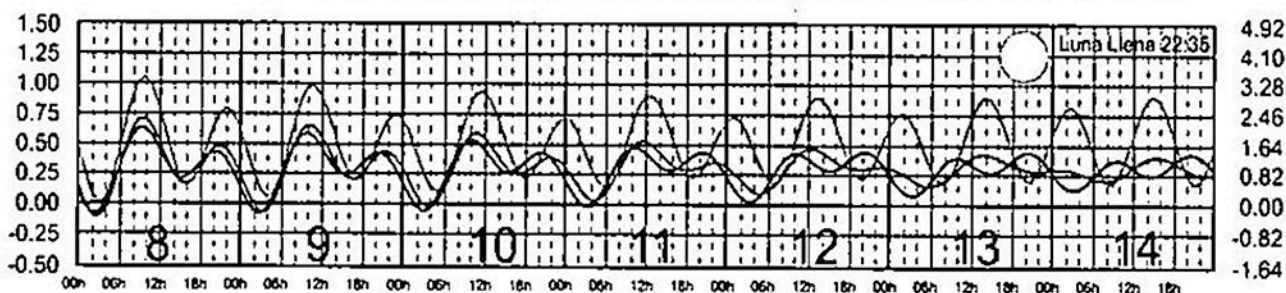
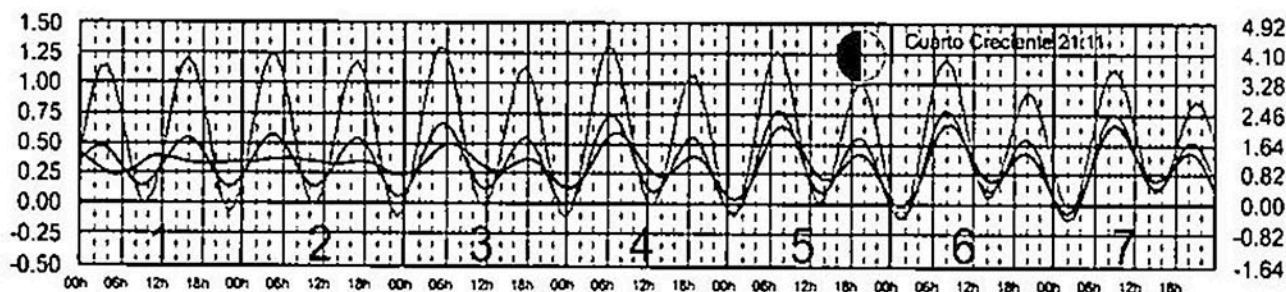
SEPTIEMBRE, 2019

Hora del Meridiano 90°(W)

Plano de Referencia NBMI

ZIHUATANEJO, GRO. 
 ACAPULCO, GRO. 
 PTO. ÁNGEL, OAX. 

METROS DOMINGO LUNES MARTES MIÉRCOLES JUEVES VIERNES SÁBADO PIES



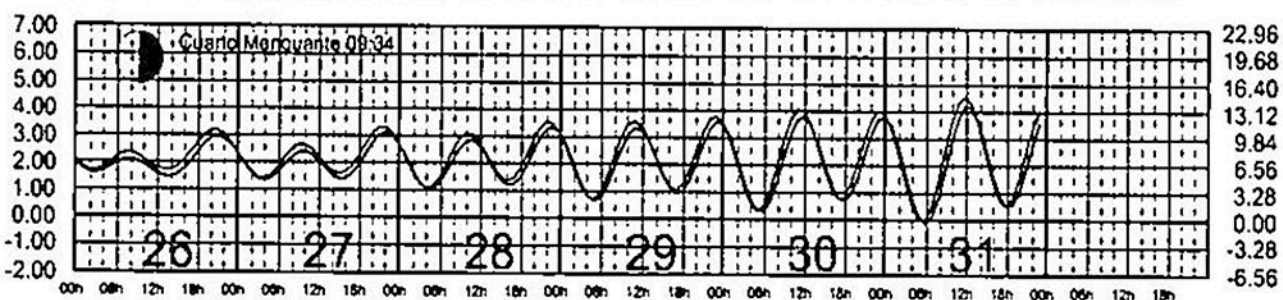
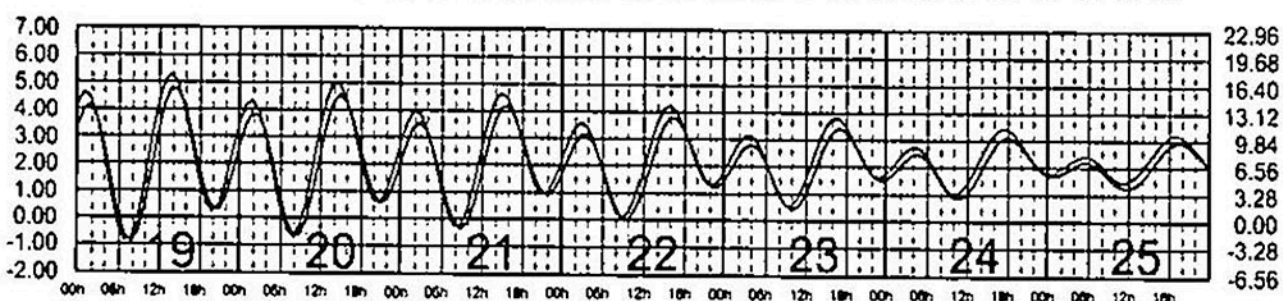
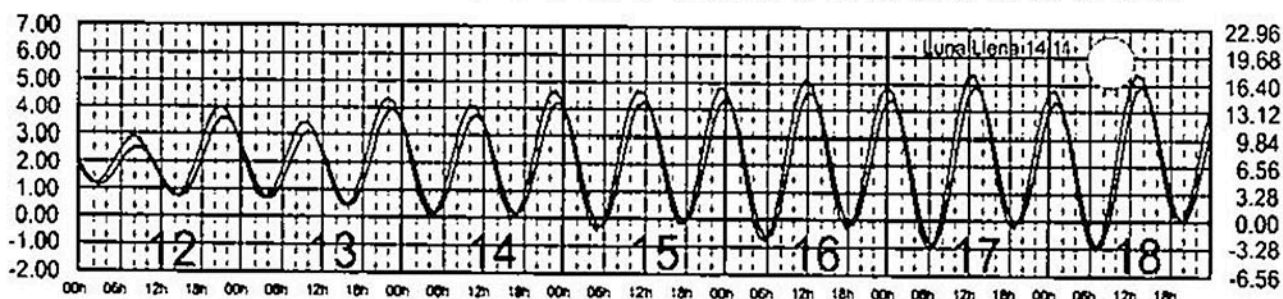
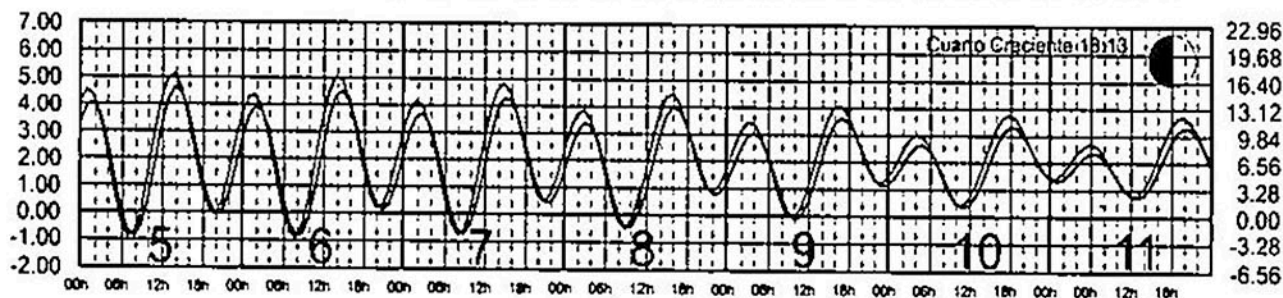
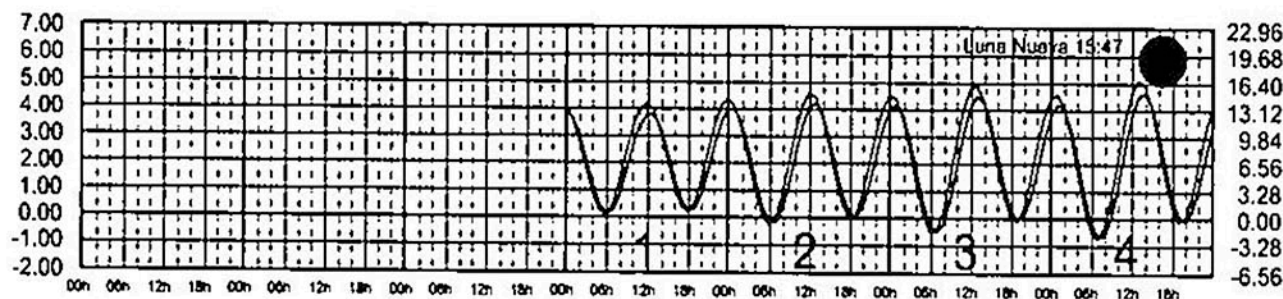
MAYO, 2019

Hora del Meridiano 105°(W)
 Hora del Meridiano 120°(W)

Plano de Referencia NBMI

PTO. PEÑASCO, SON.
 SAN FELIPE, B.C.

METROS DOMINGO LUNES MARTES MIÉRCOLES JUEVES VIERNES SÁBADO PIES



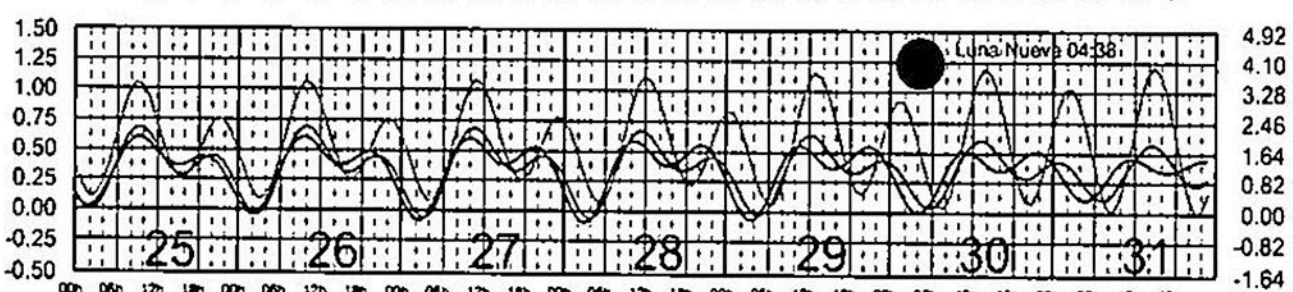
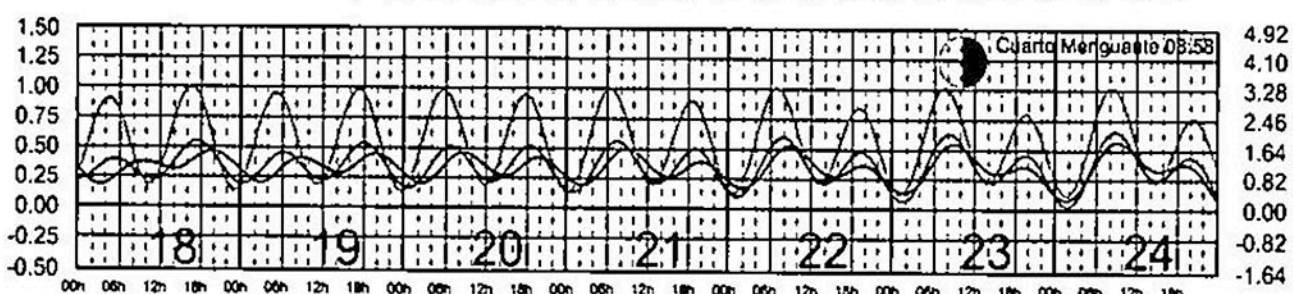
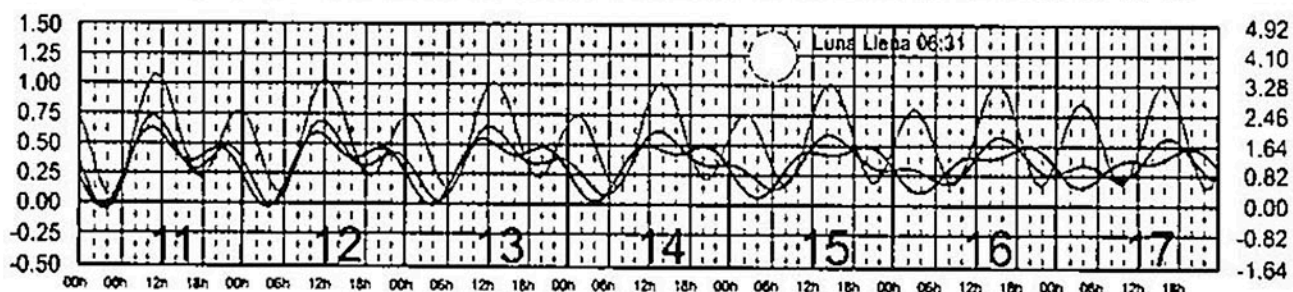
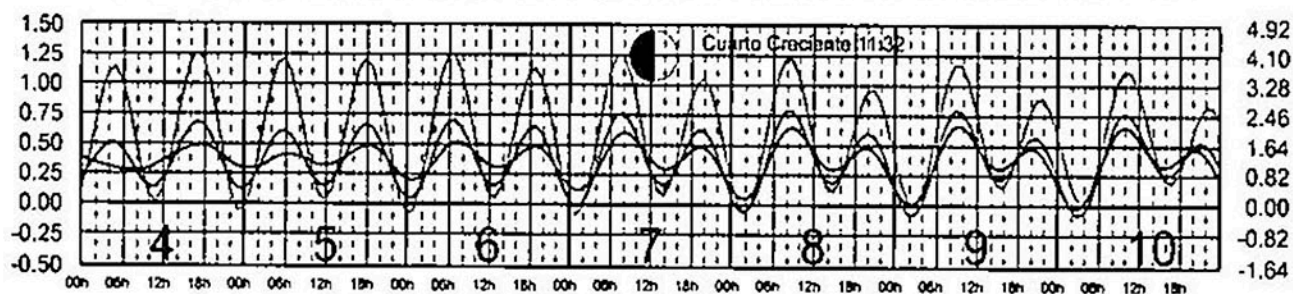

AGOSTO, 2019

Hora del Meridiano 90°(W)

Plano de Referencia NBM1

ZIHUATANEJO, GRO. ———
 ACAPULCO, GRO. ———
 PTO. ÁNGEL, OAX. ———

METROS DOMINGO LUNES MARTES MIÉRCOLES JUEVES VIERNES SÁBADO PIES



JUNIO, 2019

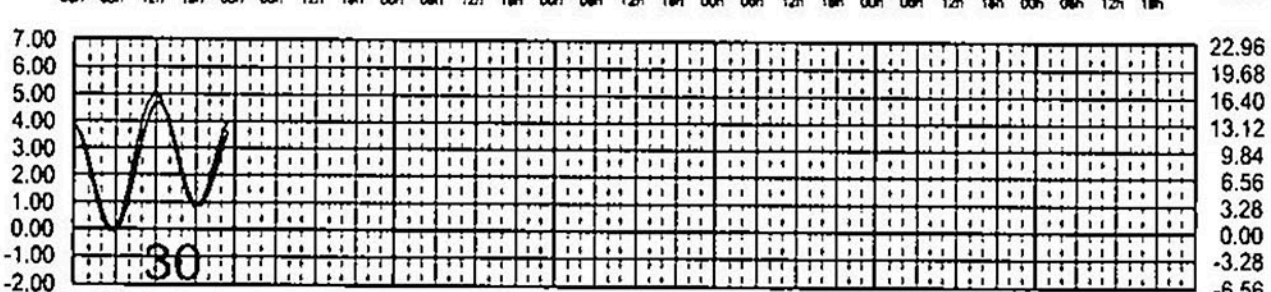
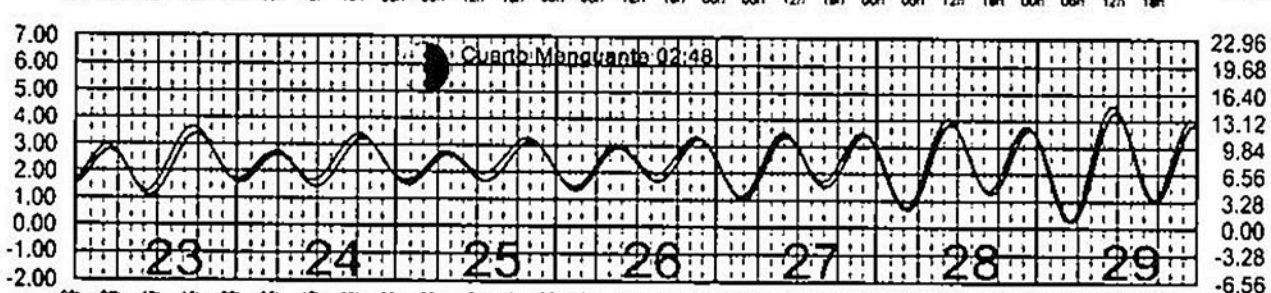
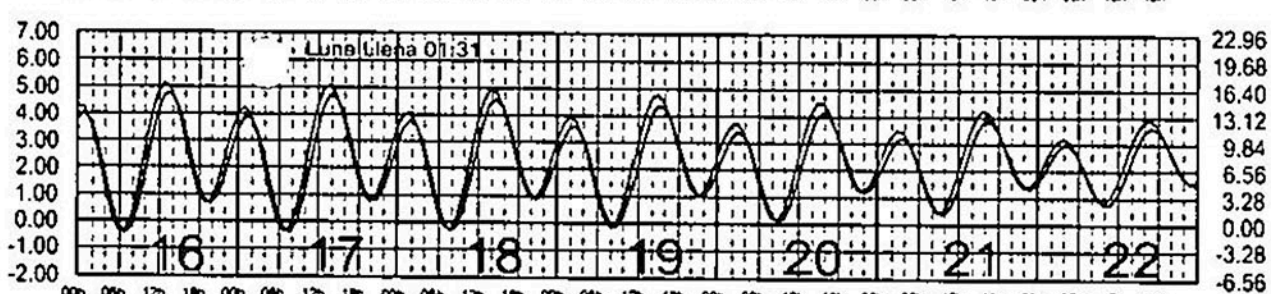
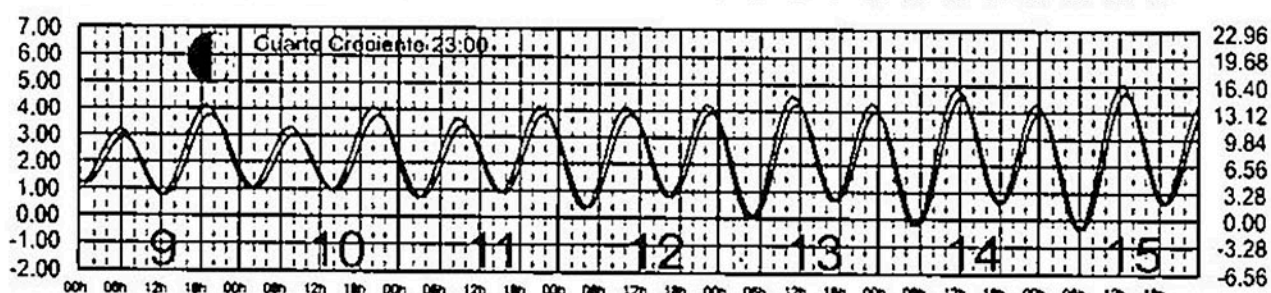
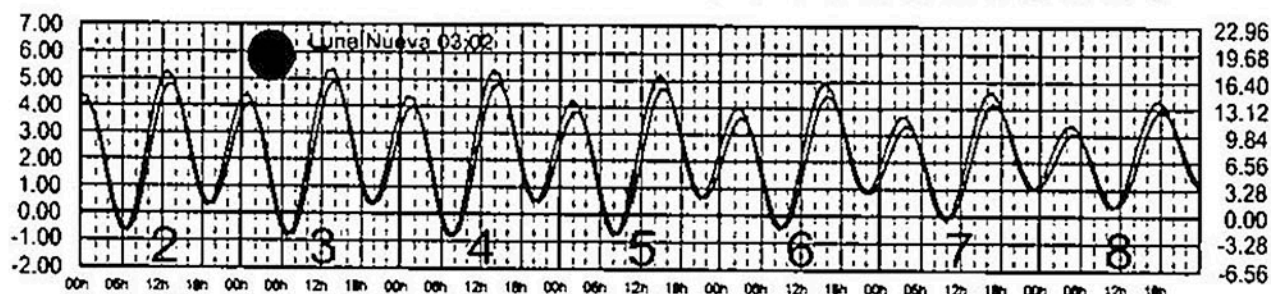
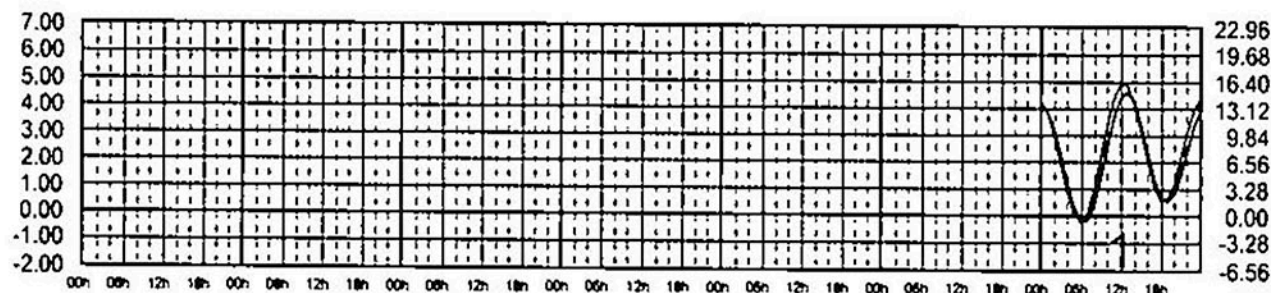
Hora del Meridiano 105°(W)
 Hora del Meridiano 120°(W)

Plano de Referencia NBMI

PTO. PEÑASCO, SON.
 SAN FELIPE, B.C.






METROS DOMINGO LUNES MARTES MIÉRCOLES JUEVES VIERNES SÁBADO PIES



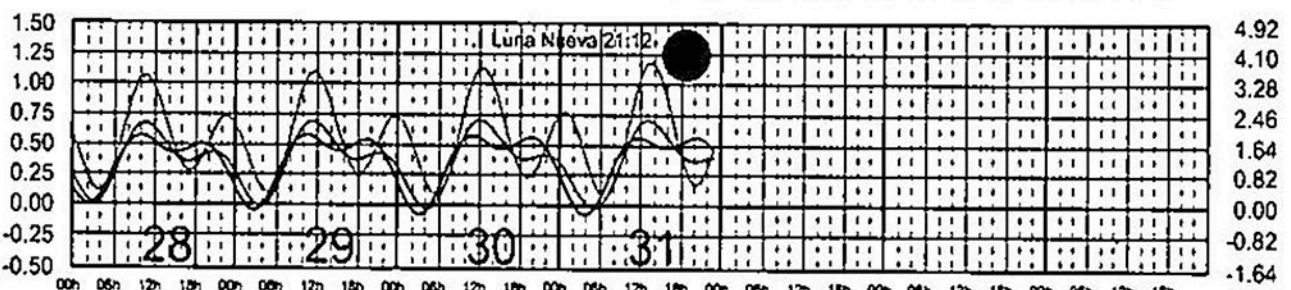
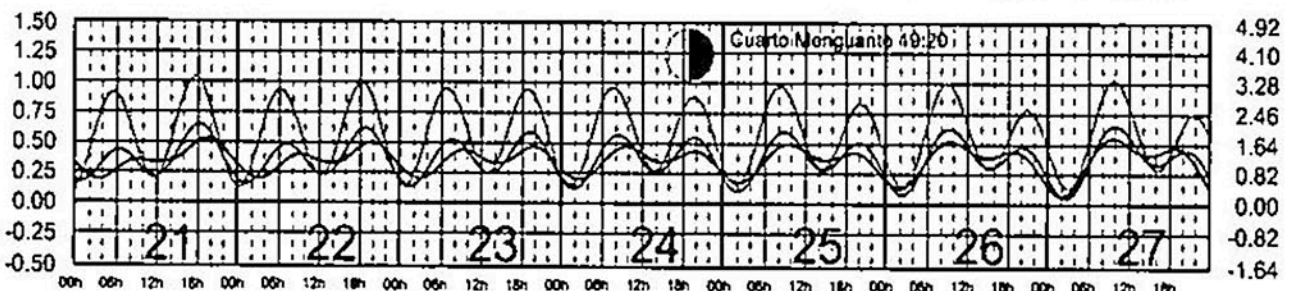
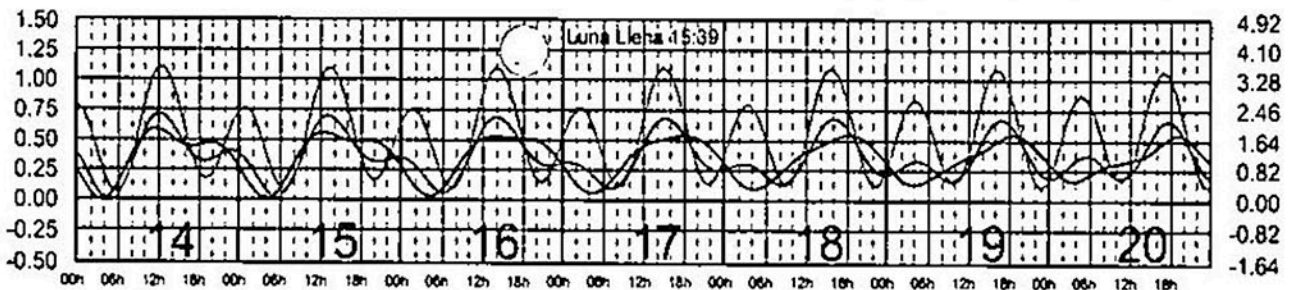
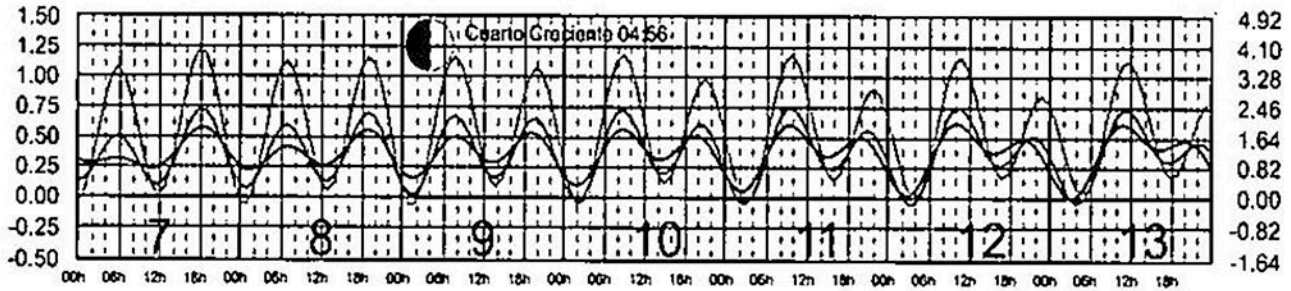
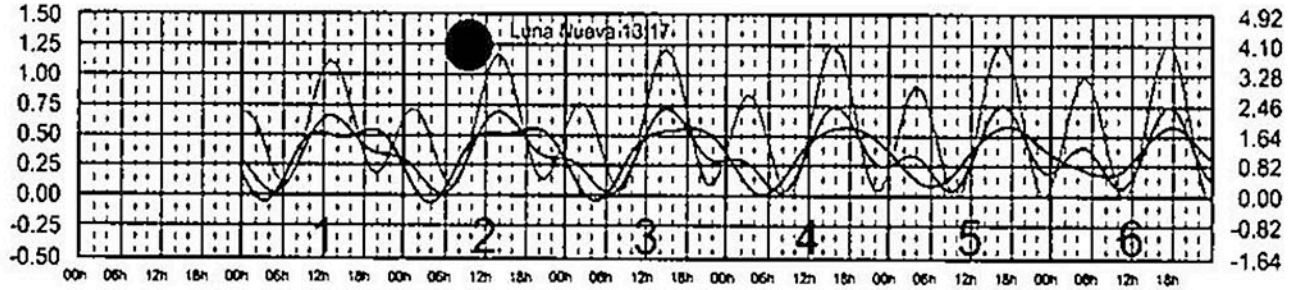
JULIO, 2019

Hora del Meridiano 90°(W)

Plano de Referencia NBMI

ZIHUATANEJO, GRO. 
 ACAPULCO, GRO. 
 PTO. ÁNGEL, OAX. 

MÉTROS DOMINGO LUNES MARTES MIÉRCOLES JUEVES VIERNES SÁBADO PIES



JULIO, 2019

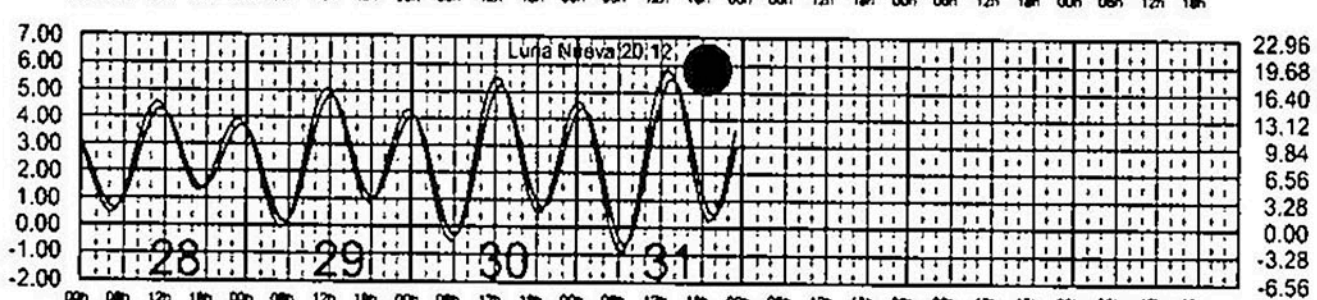
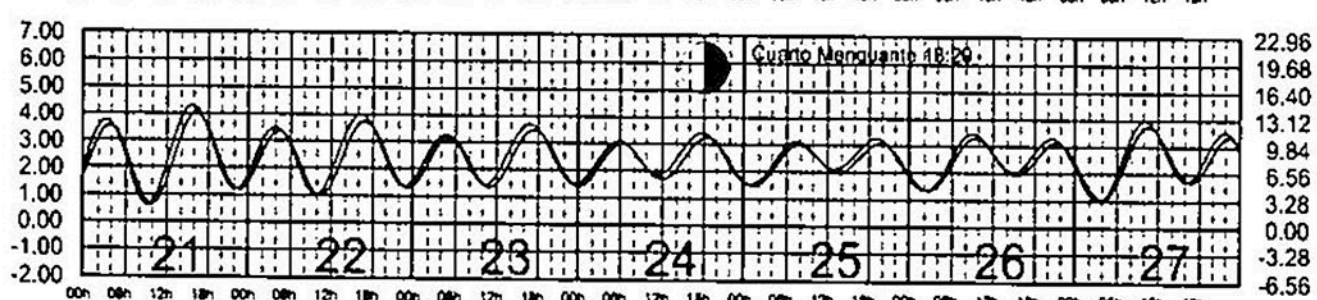
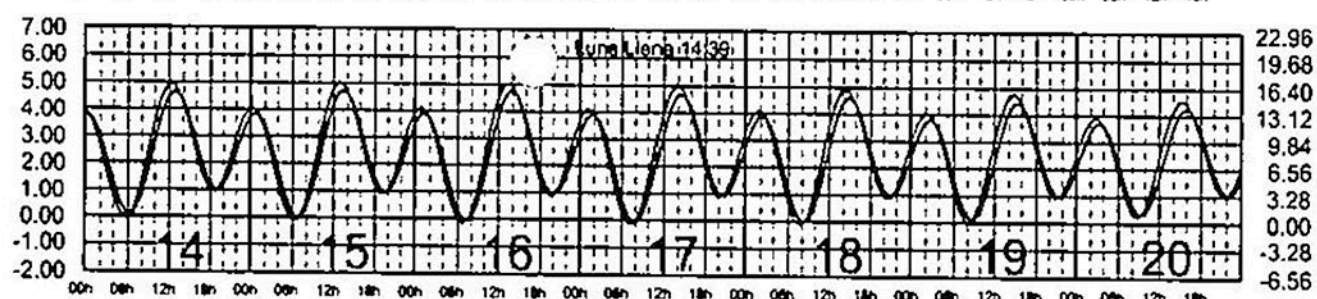
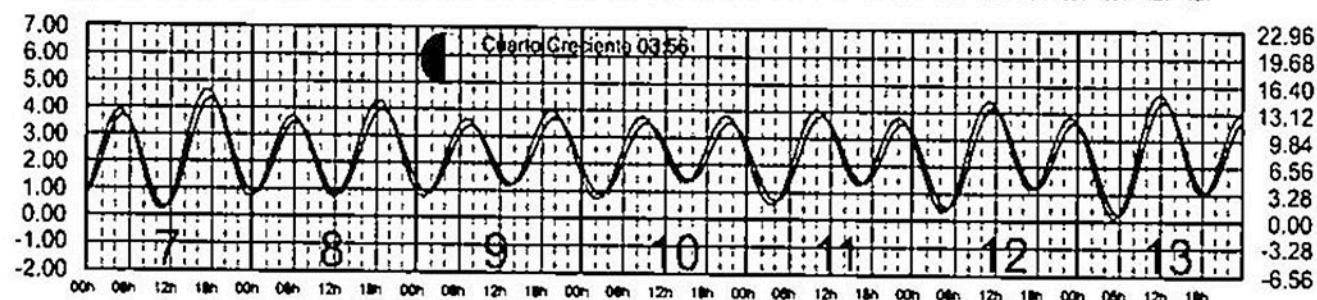
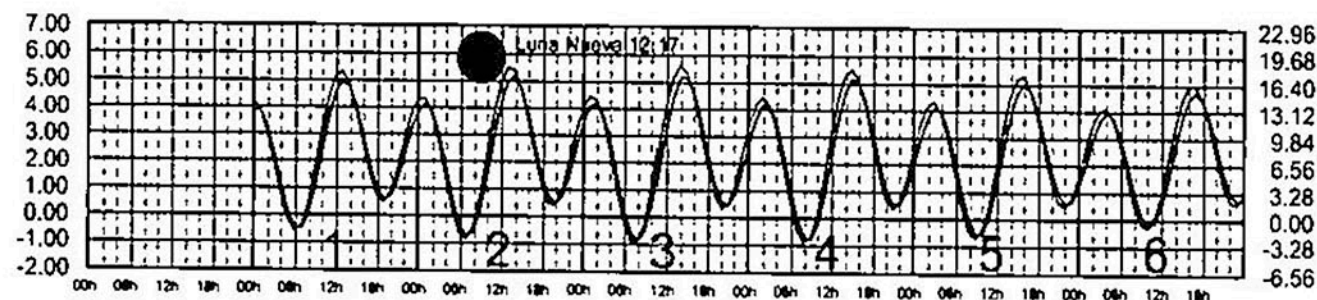
Hora del Meridiano 105°(W)
 Hora del Meridiano 120°(W)

Plano de Referencia NBMI

PTO. PEÑASCO, SON.
 SAN FELIPE, B.C.



METROS DOMINGO LUNES MARTES MIÉRCOLES JUEVES VIERNES SÁBADO PIES




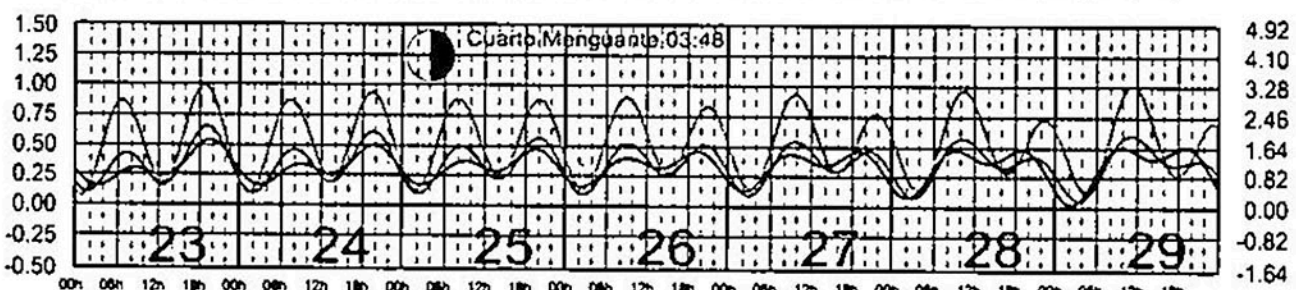
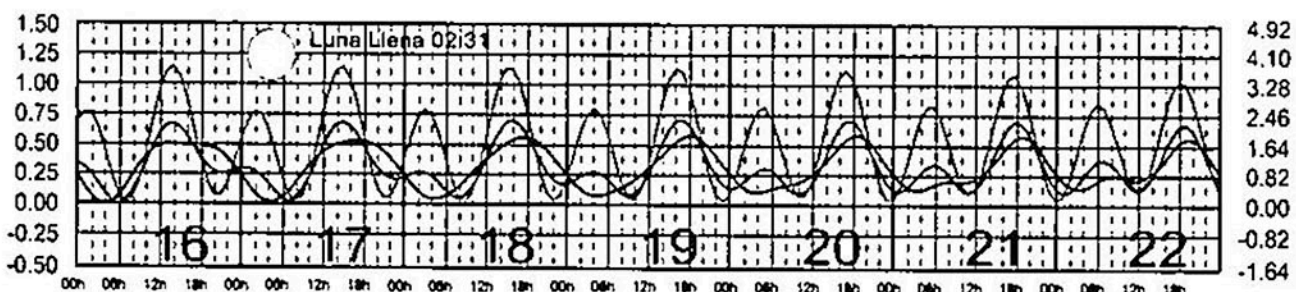
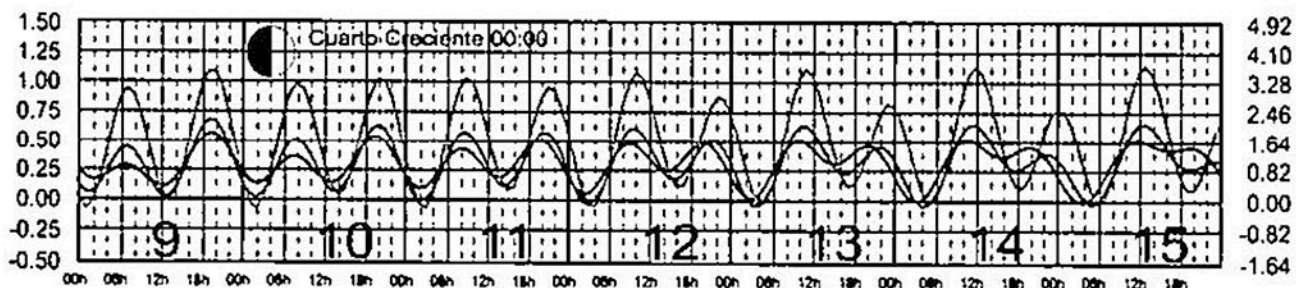
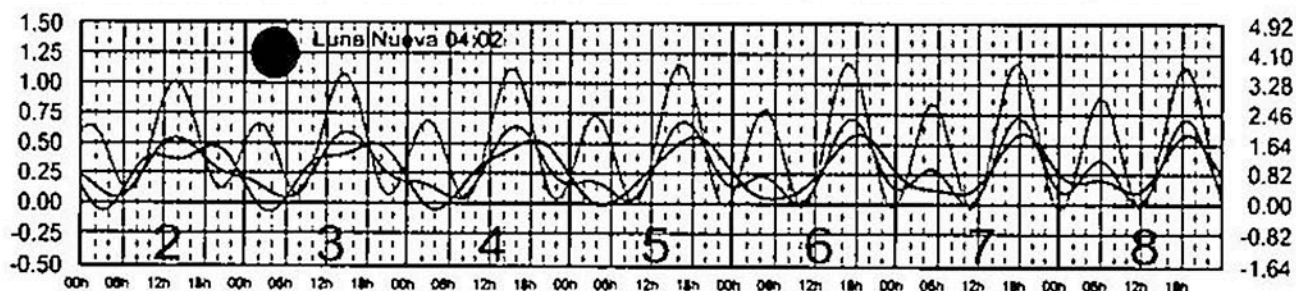
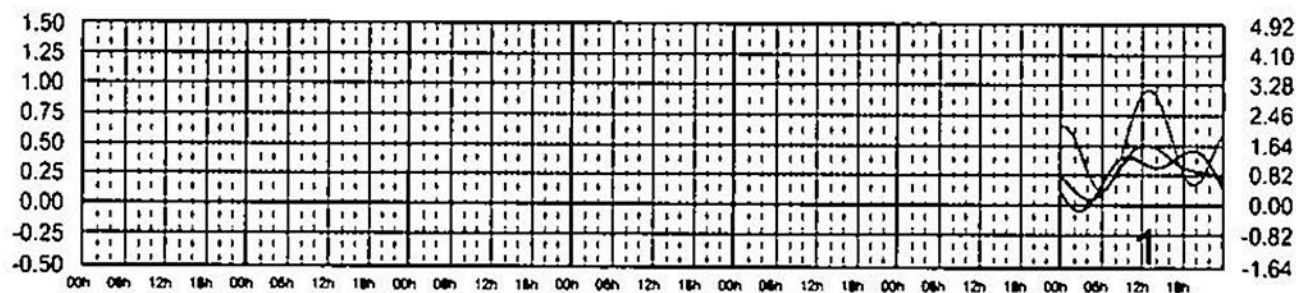
JUNIO, 2019

Hora del Meridiano 90°(W)

Plano de Referencia NBMI

ZIHUATANEJO, GRO. ———
 ACAPULCO, GRO. ———
 PTO. ÁNGEL, OAX. ———

METROS DOMINGO LUNES MARTES MIÉRCOLES JUEVES VIERNES SÁBADO PIES



AGOSTO, 2019

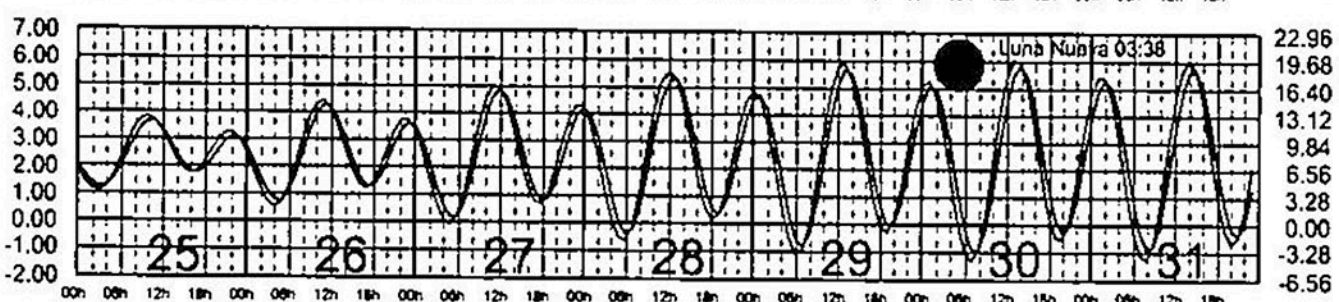
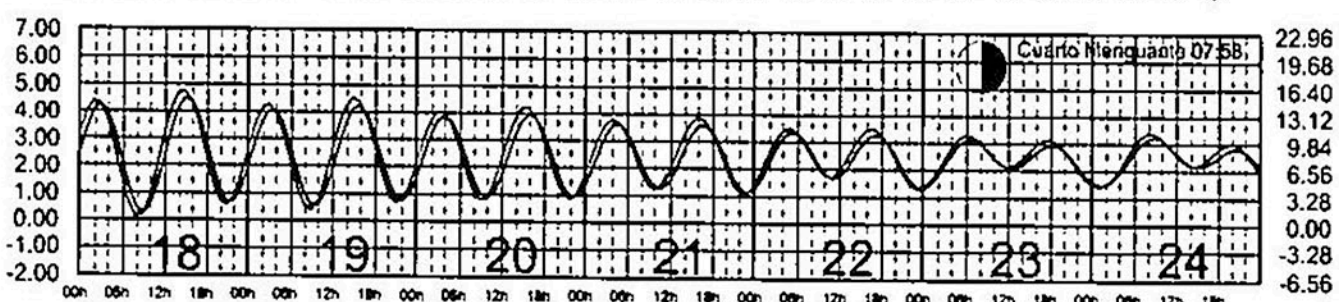
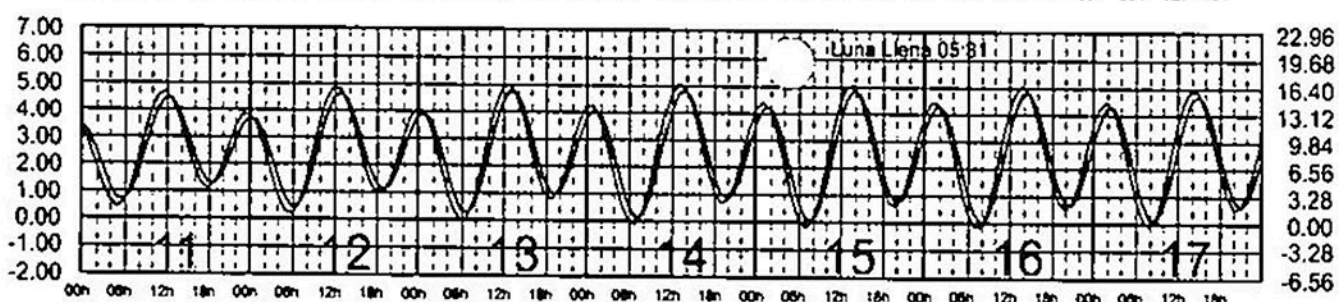
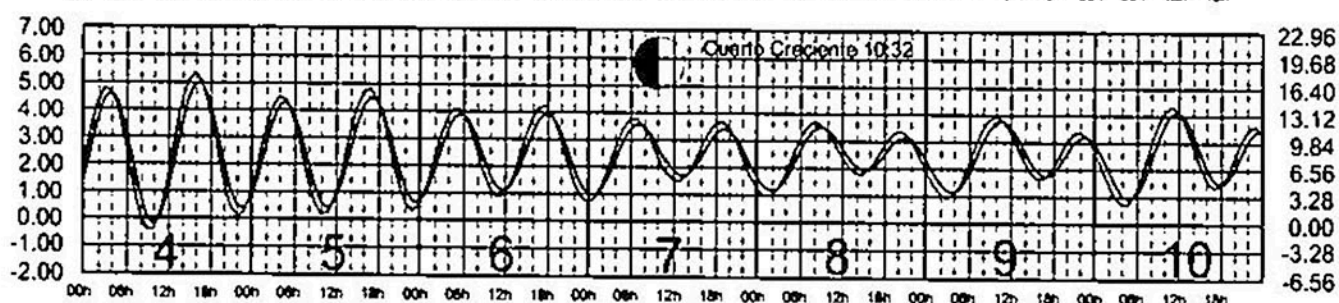
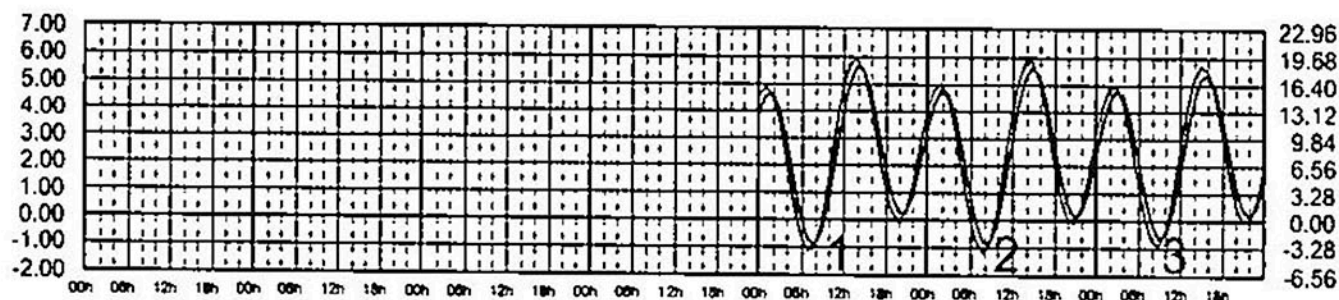
Hora del Meridiano 105°(W)
 Hora del Meridiano 120°(W)

Plano de Referencia NBMI

PTO. PEÑASCO, SON.
 SAN FELIPE, B.C.



METROS DOMINGO LUNES MARTES MIÉRCOLES JUEVES VIERNES SÁBADO PIES




MAYO, 2019

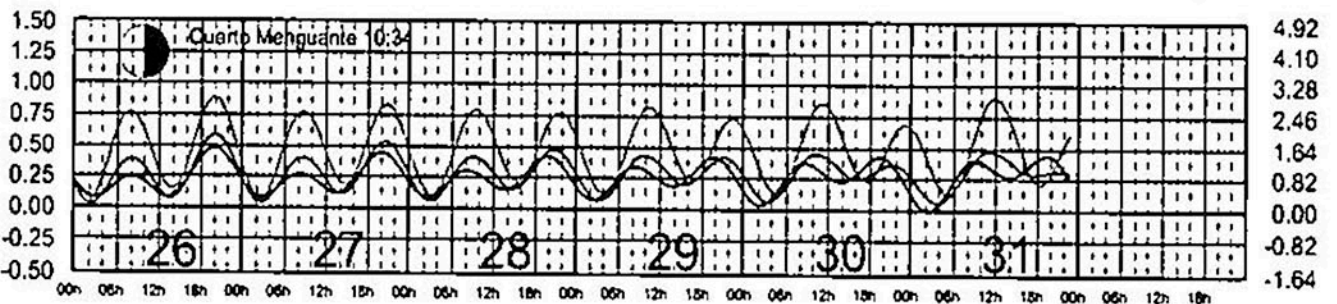
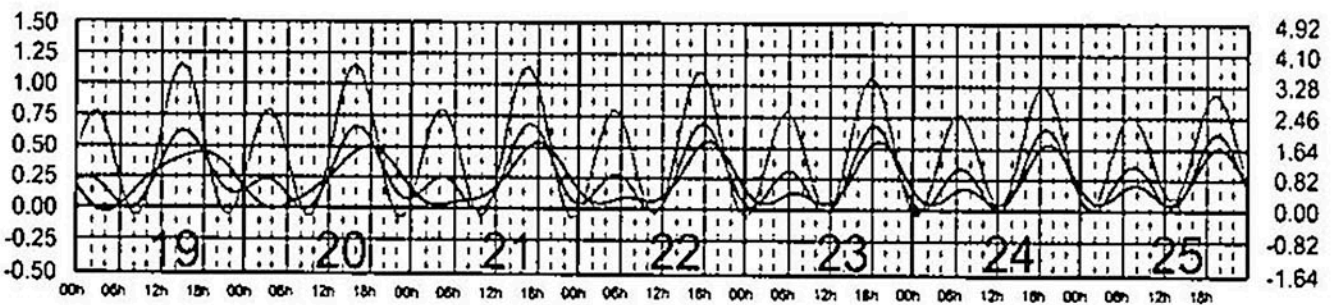
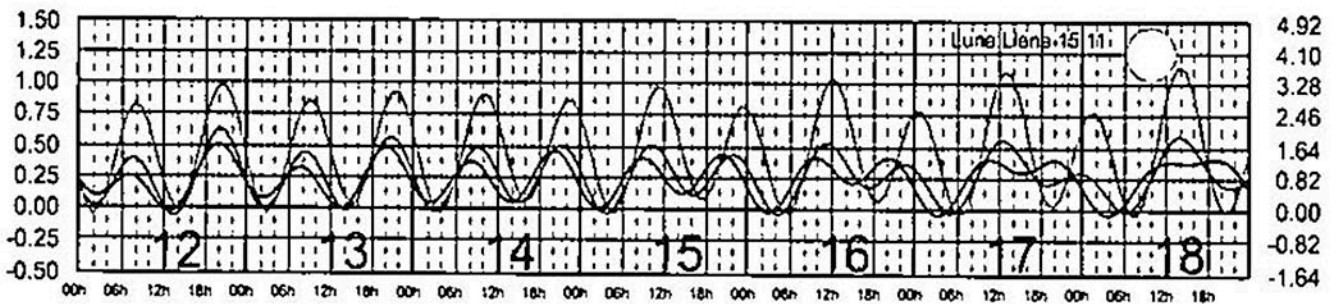
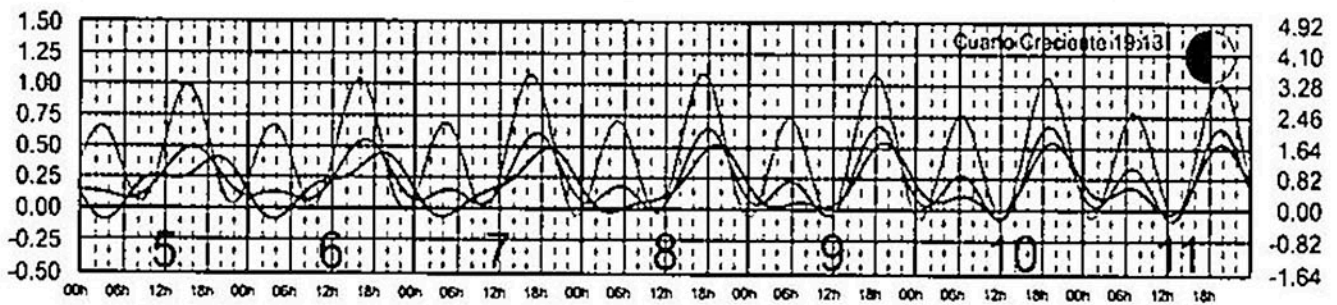
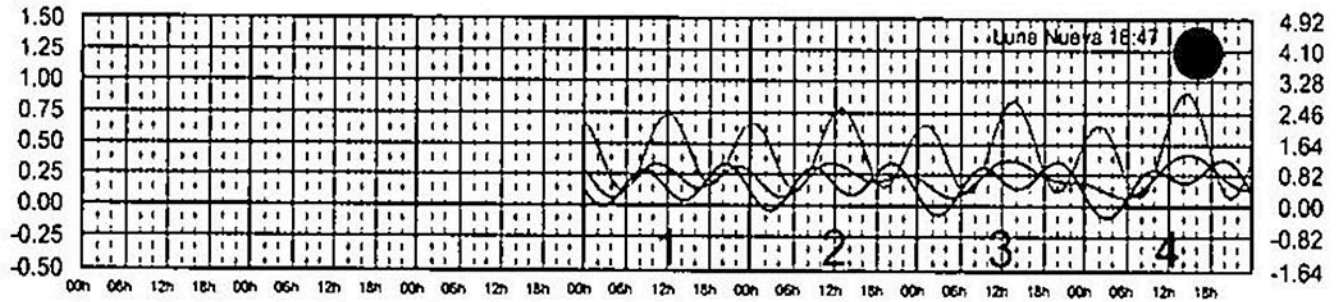
Hora del Meridiano 90°(W)

Plano de Referencia NBMI

ZIHUATANEJO, GRO.
ACAPULCO, GRO.
PTO. ÁNGEL, OAX.



METROS DOMINGO LUNES MARTES MIÉRCOLES JUEVES VIERNES SÁBADO PIES




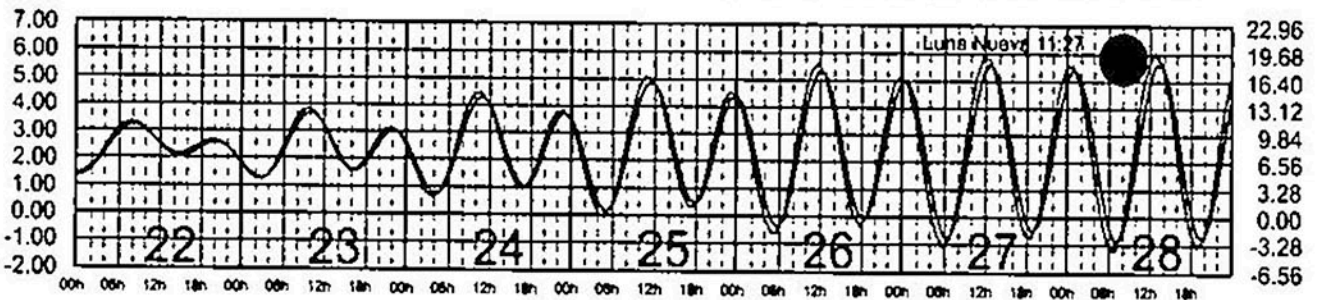
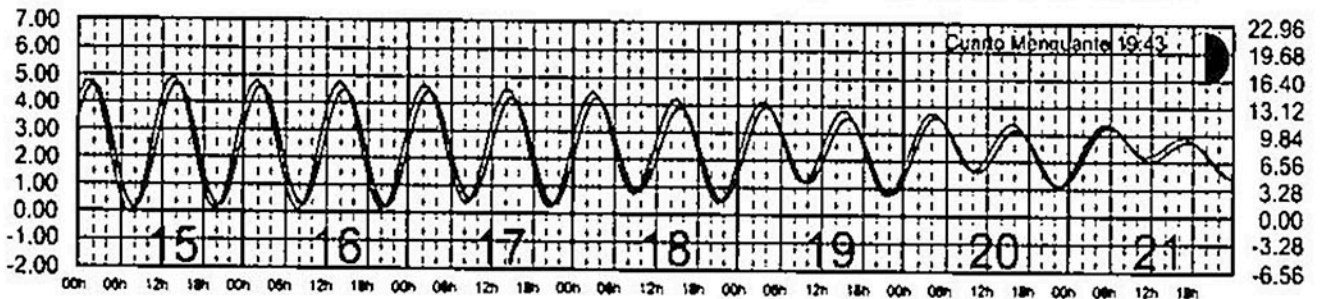
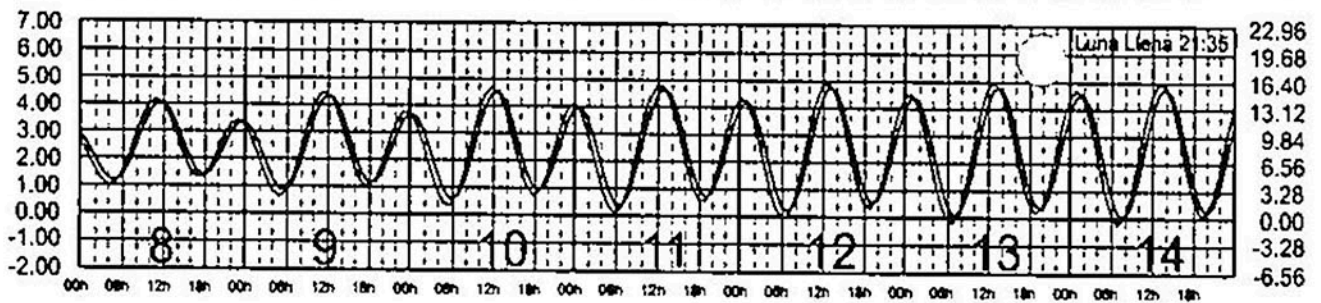
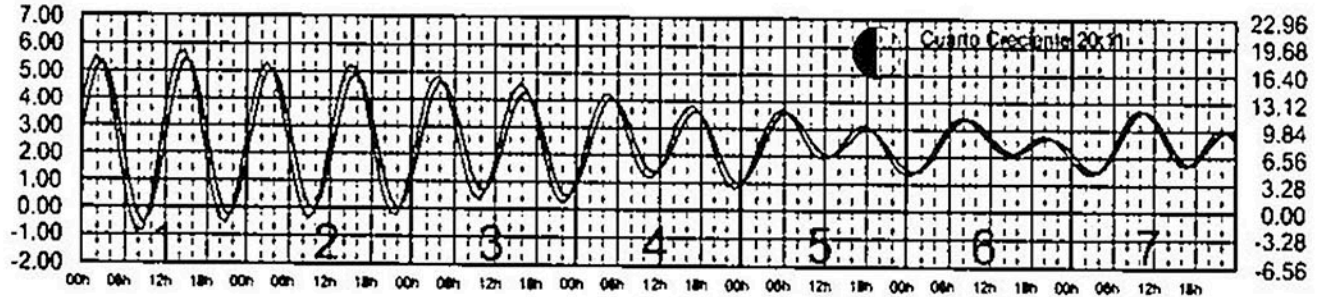
SEPTIEMBRE, 2019

Hora del Meridiano 105°(W)
 Hora del Meridiano 120°(W)

Plano de Referencia NBMI

PTO. PEÑASCO, SON.
 SAN FELIPE, B.C.

METROS DOMINGO LUNES MARTES MIÉRCOLES JUEVES VIERNES SÁBADO PIES



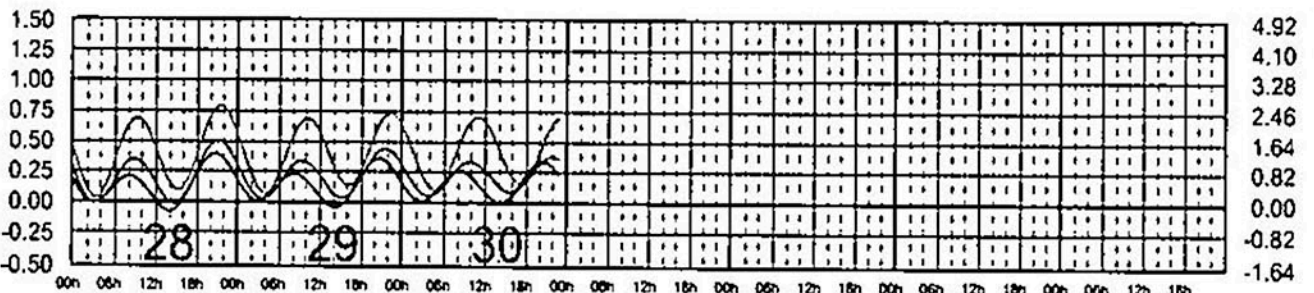
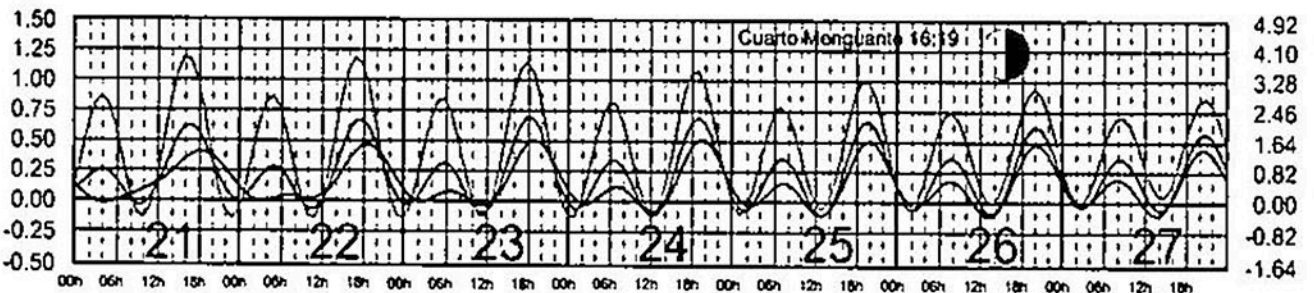
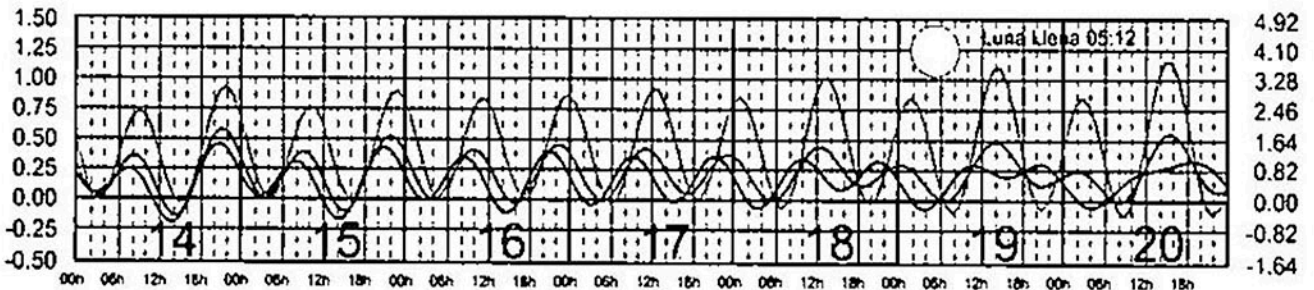
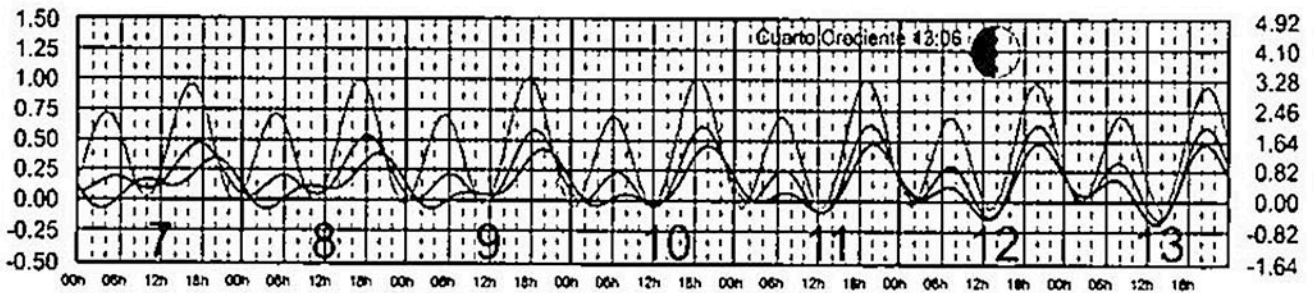
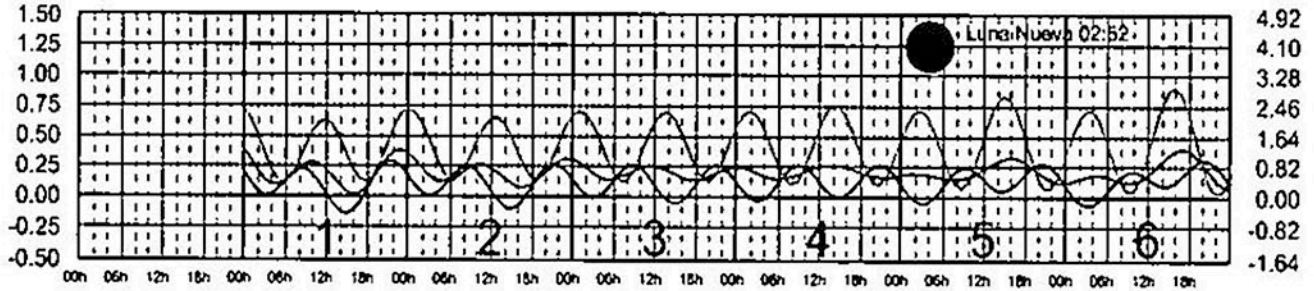
ABRIL, 2019

Hora del Meridiano 90°(W)

Plano de Referencia NBMI

ZIHUATANEJO, GRO. ———
 ACAPULCO, GRO. ———
 PTO. ÁNGEL, OAX. ———

METROS DOMINGO LUNES MARTES MIÉRCOLES JUEVES VIERNES SÁBADO PIES



OCTUBRE, 2019

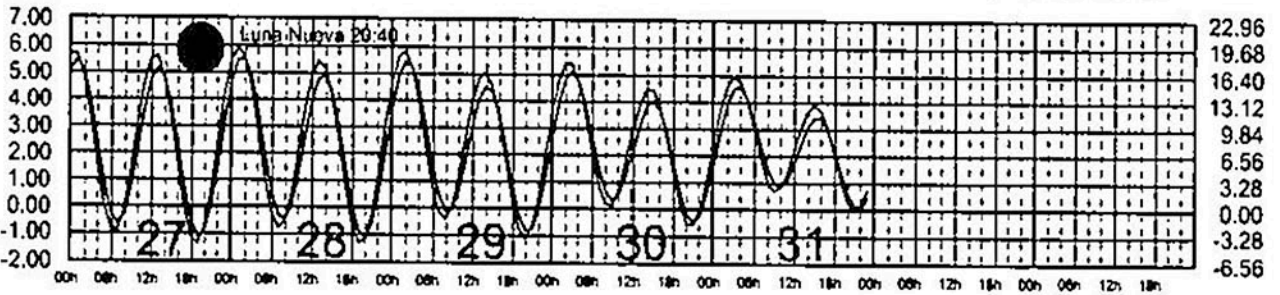
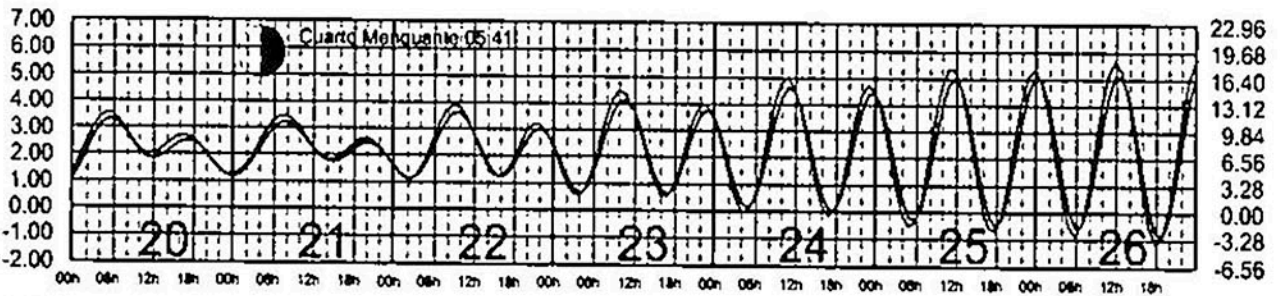
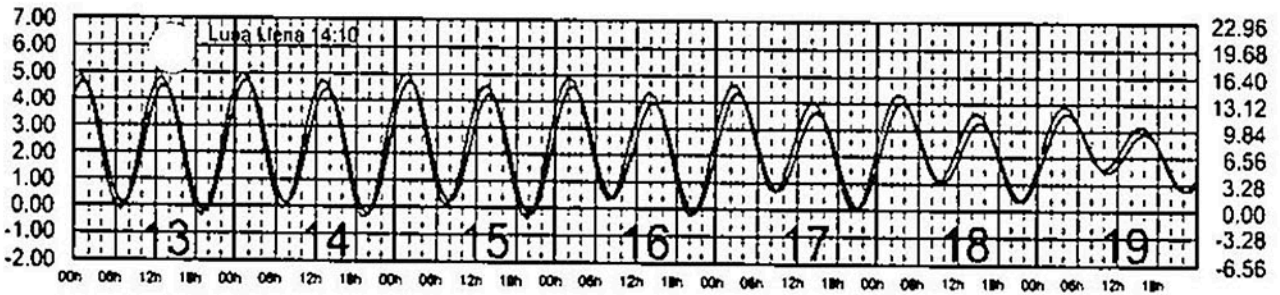
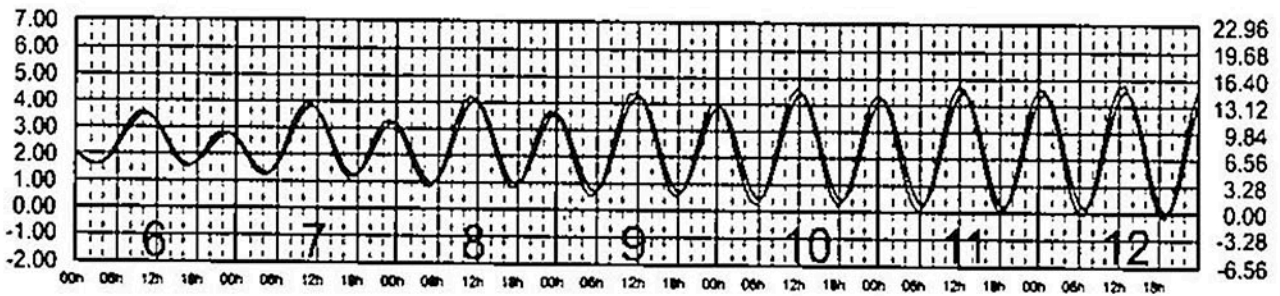
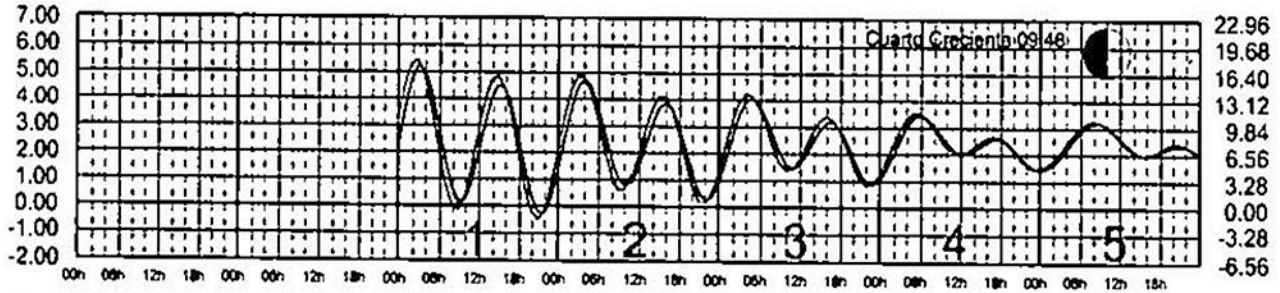
Hora del Meridiano 105°(W)
 Hora del Meridiano 120°(W)

Plano de Referencia NBMI

PTO. PEÑASCO, SON.
 SAN FELIPE, B.C.



METROS DOMINGO LUNES MARTES MIÉRCOLES JUEVES VIERNES SÁBADO PIES




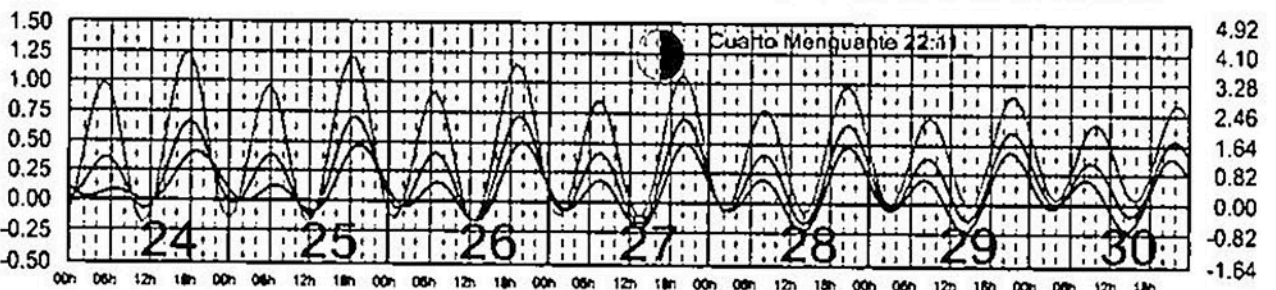
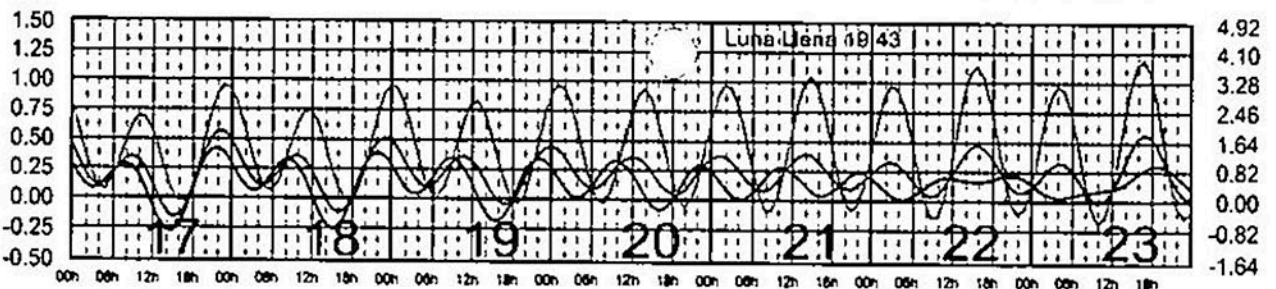
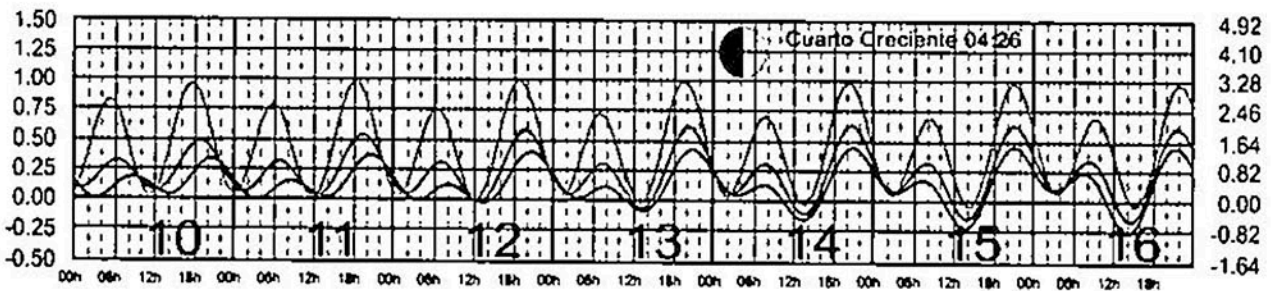
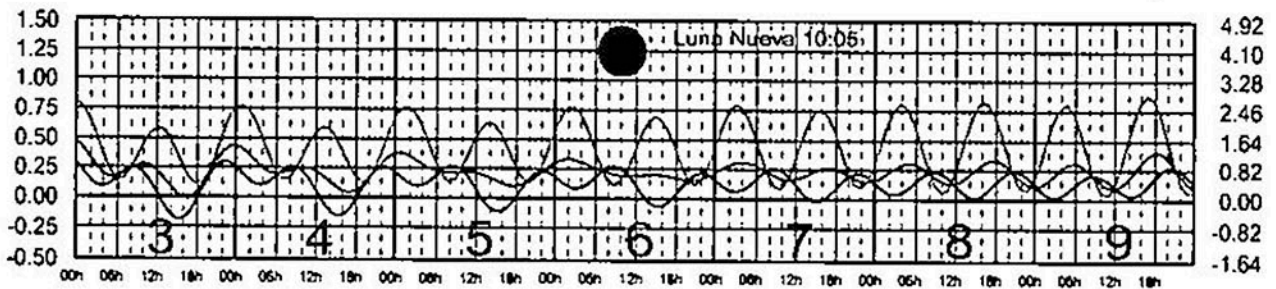

MARZO, 2019

Hora del Meridiano 90°(W)

Plano de Referencia NBM1

ZIHUATANEJO, GRO. ———
 ACAPULCO, GRO. ———
 PTO. ÁNGEL, OAX. ———

METROS DOMINGO LUNES MARTES MIÉRCOLES JUEVES VIERNES SÁBADO PIES



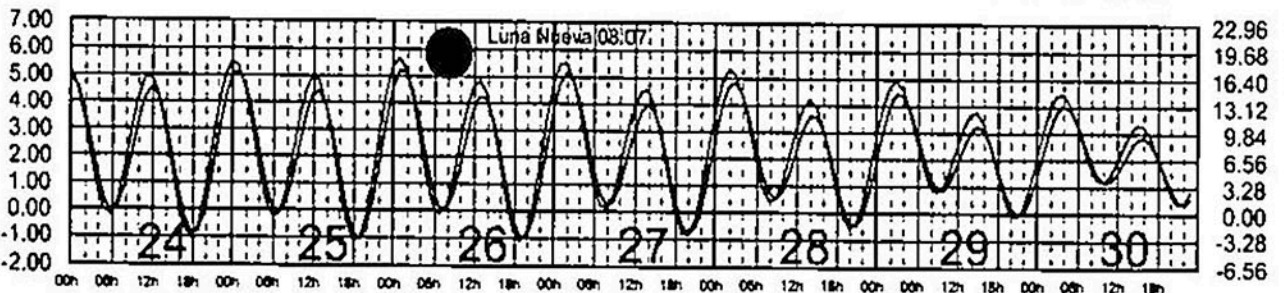
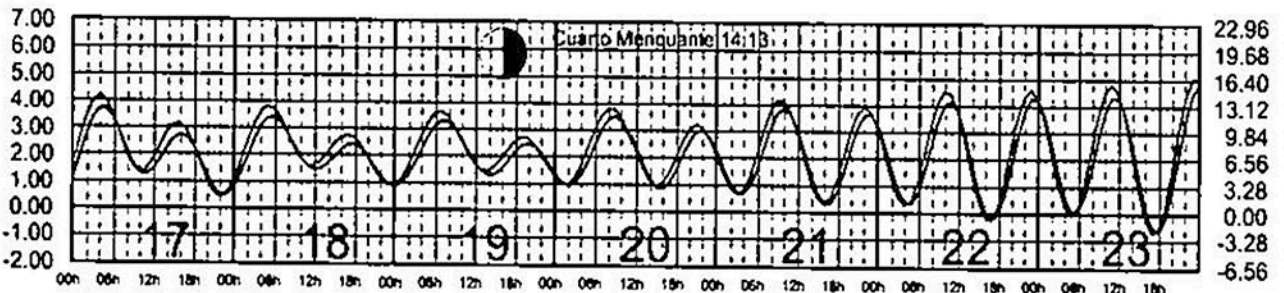
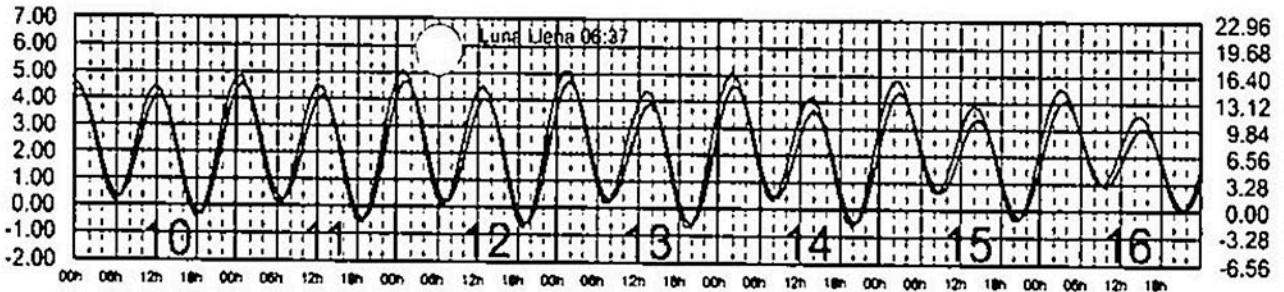
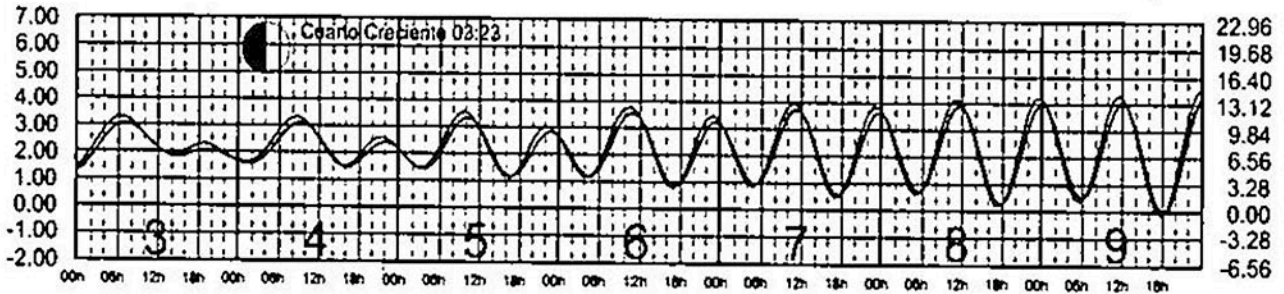
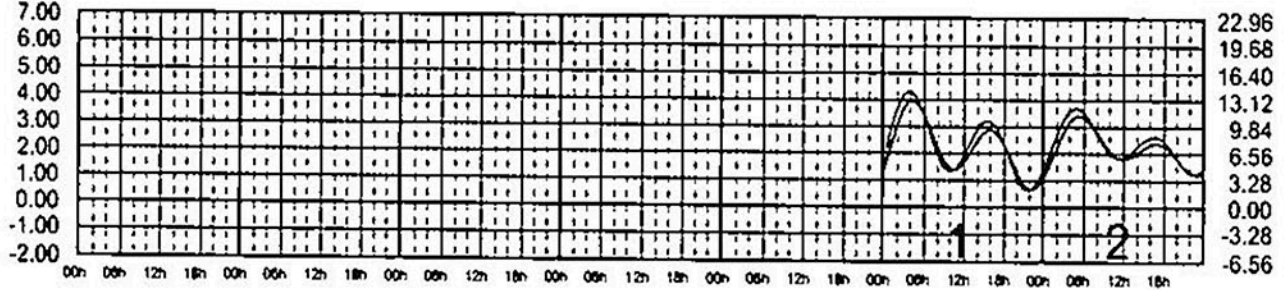
NOVIEMBRE, 2019

Hora del Meridiano 105°(W)
 Hora del Meridiano 120°(W)

Plano de Referencia NBMI

PTO. PEÑASCO, SON.
 SAN FELIPE, B.C.

METROS DOMINGO LUNES MARTES MIÉRCOLES JUEVES VIERNES SÁBADO PIES



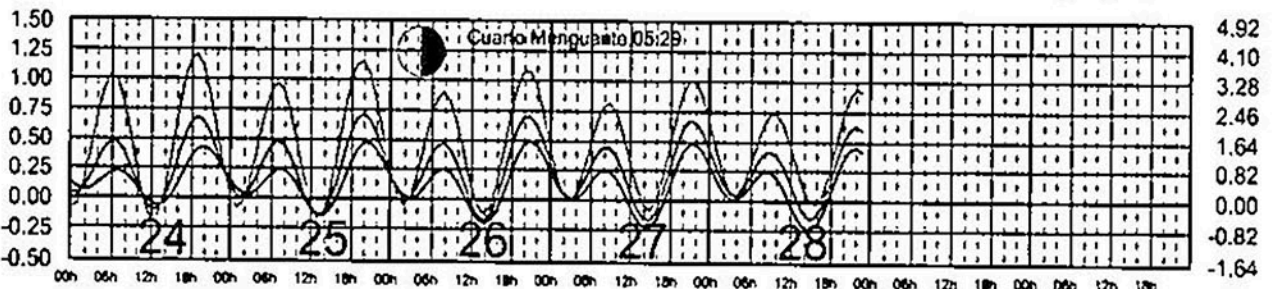
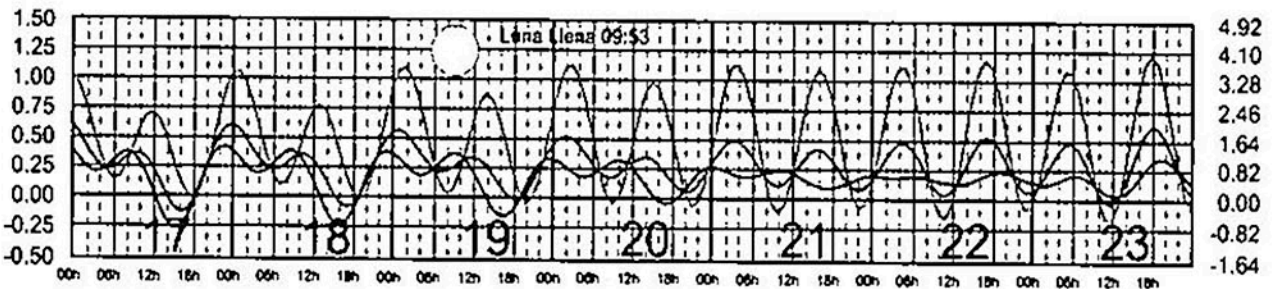
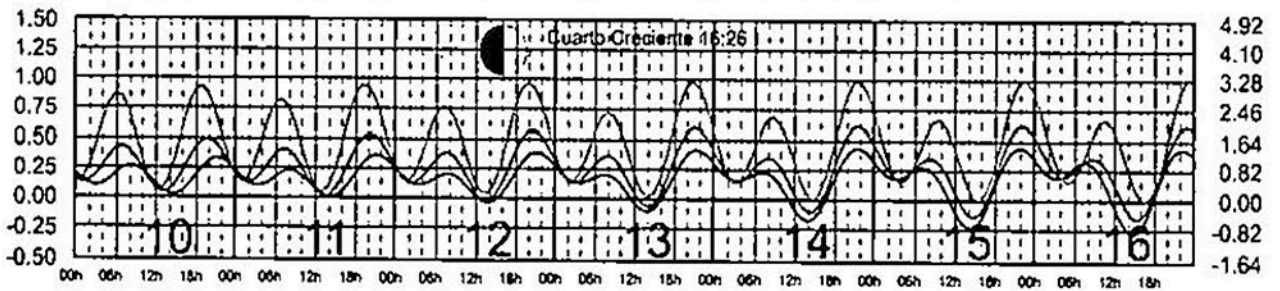
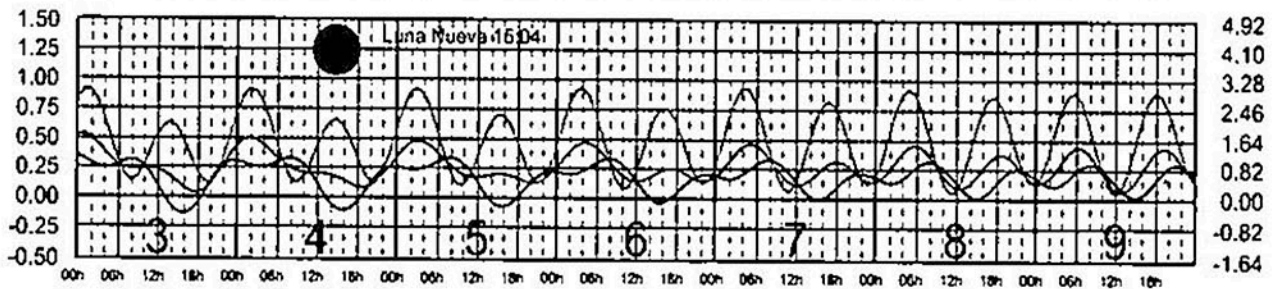

FEBRERO, 2019

Hora del Meridiano 90°(W)

Plano de Referencia N8MI

ZIHUATANEJO, GRO. 
 ACAPULCO, GRO. 
 PTO. ÁNGEL, OAX. 

METROS DOMINGO LUNES MARTES MIÉRCOLES JUEVES VIERNES SÁBADO PIES



DICIEMBRE, 2019


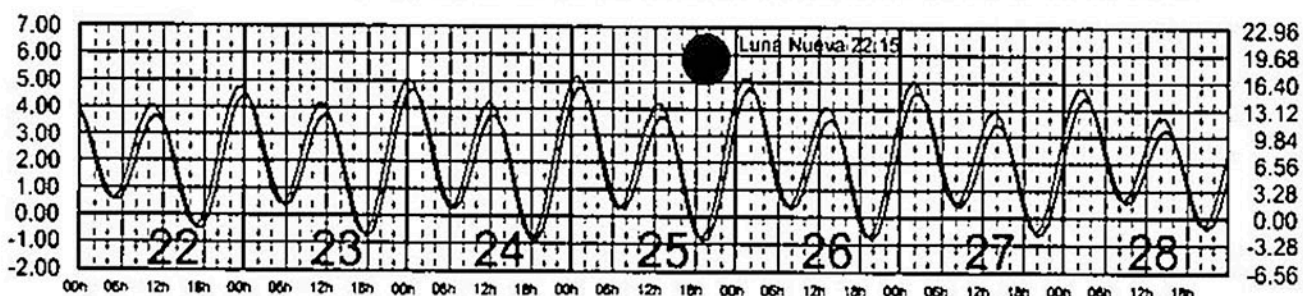
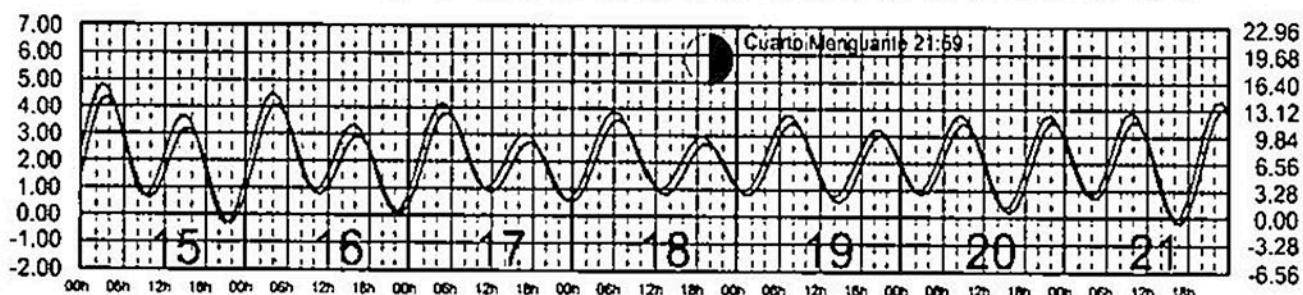
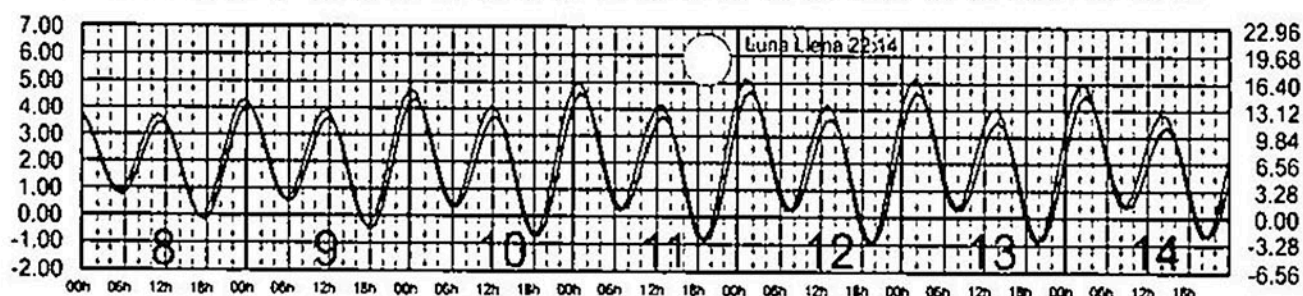
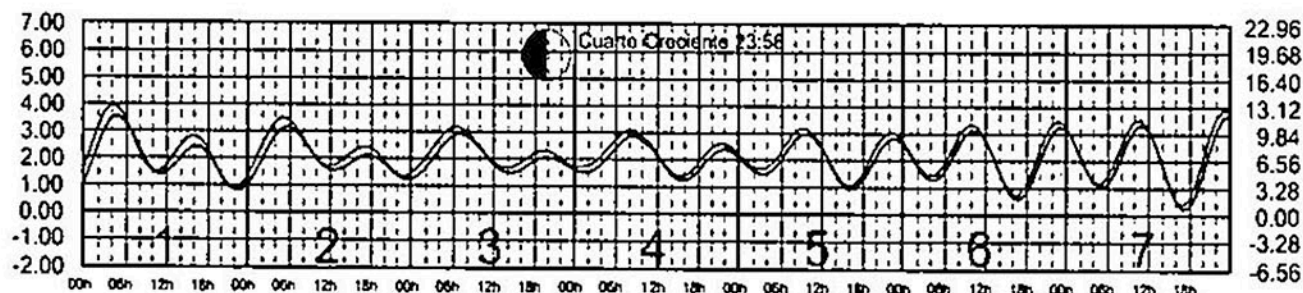
Hora del Meridiano 105°(W)
 Hora del Meridiano 120°(W)

Plano de Referencia NBMI

PTO. PEÑASCO, SON.
 SAN FELIPE, B.C.

—
 —

METROS DOMINGO LUNES MARTES MIÉRCOLES JUEVES VIERNES SÁBADO PIES



ENERO, 2019

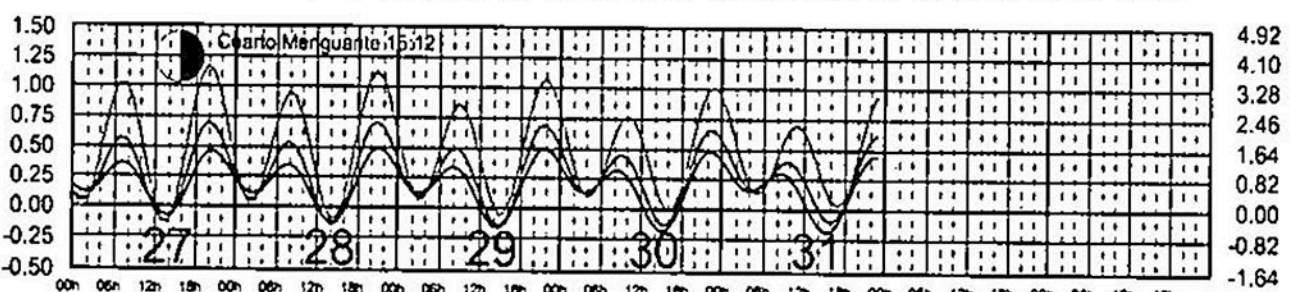
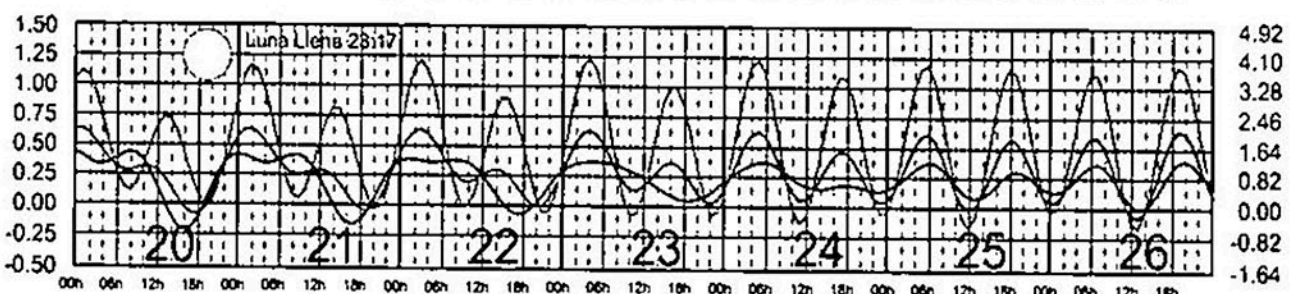
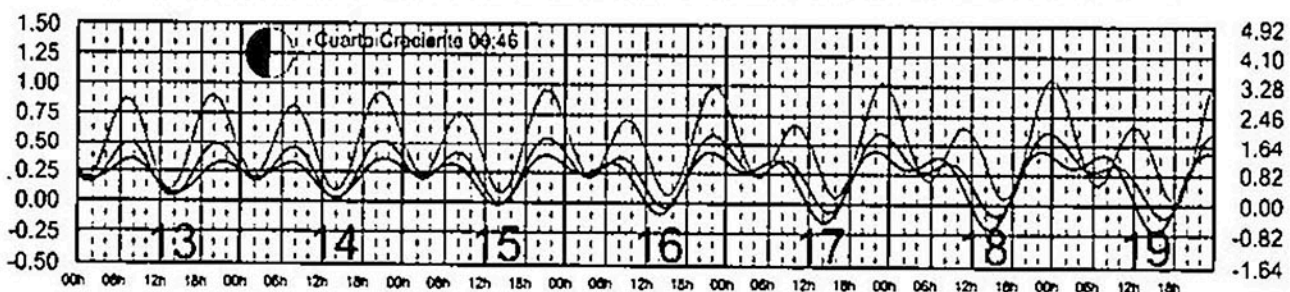
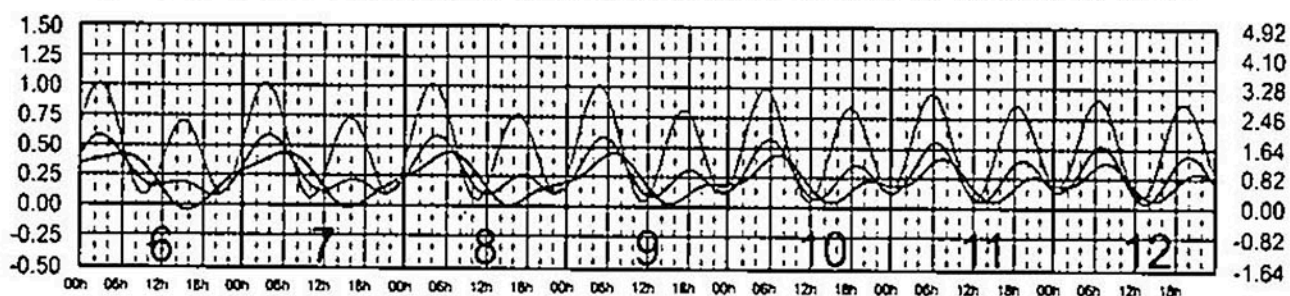
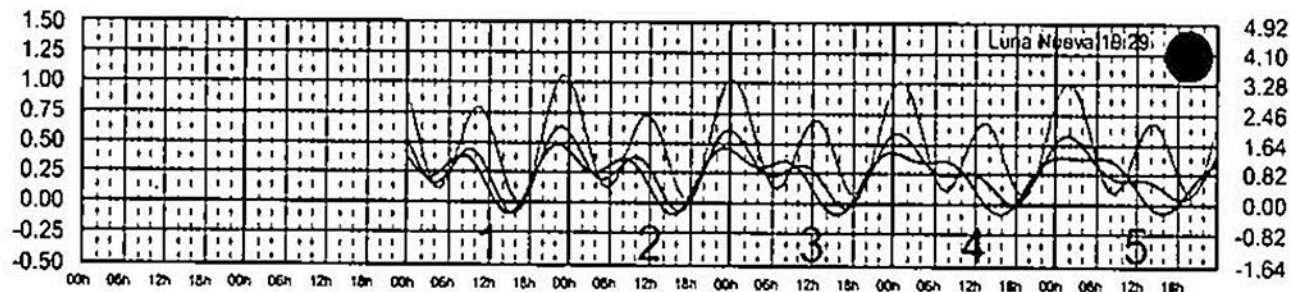
Hora del Meridiano 90°(W)

Plano de Referencia NBMI

ZIHUATANEJO, GRO.
ACAPULCO, GRO.
PTO. ÁNGEL, OAX.



METROS DOMINGO LUNES MARTES MIÉRCOLES JUEVES VIERNES SÁBADO PIES



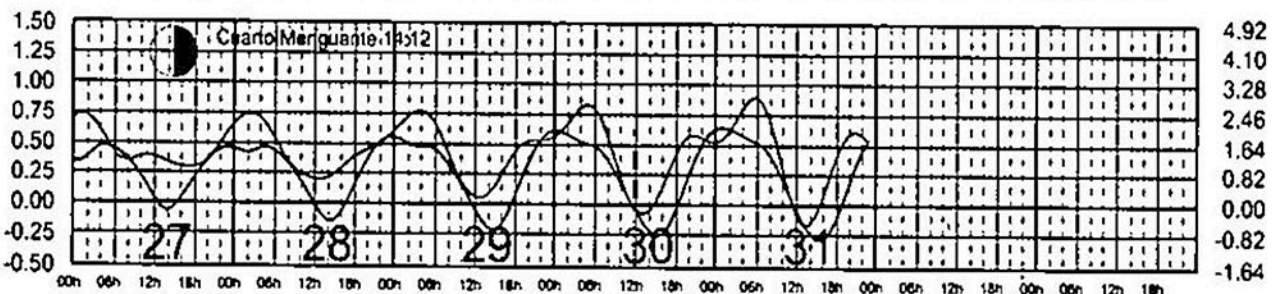
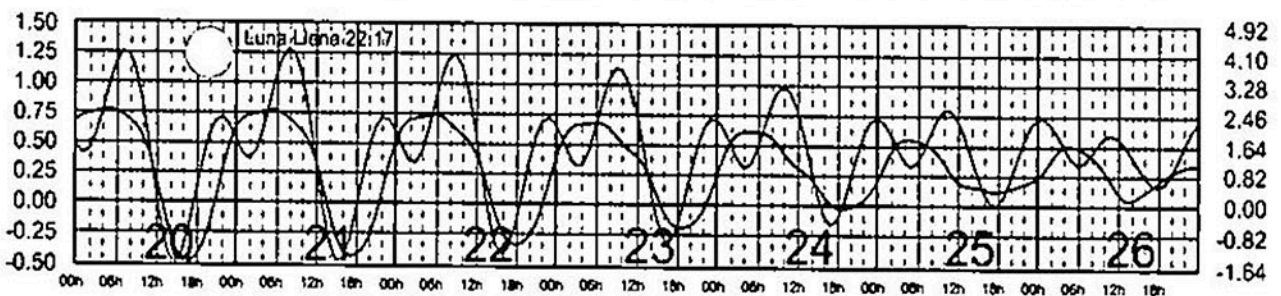
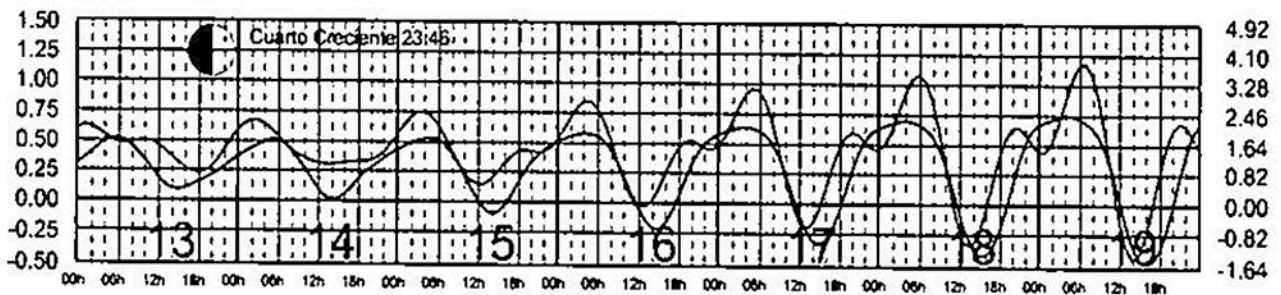
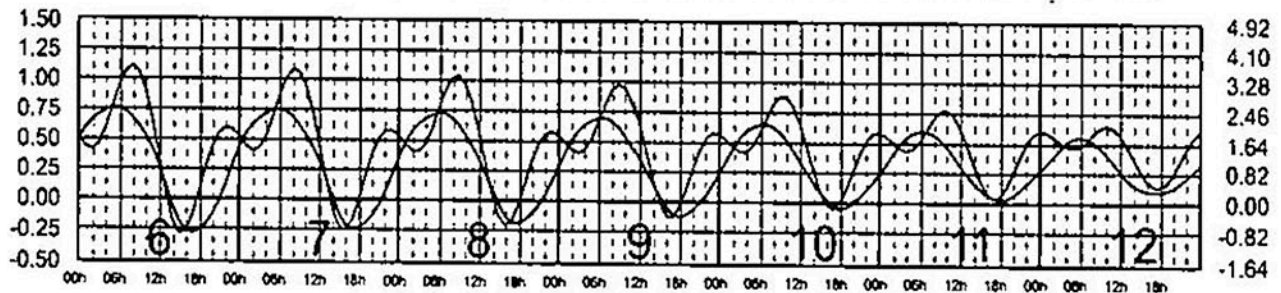
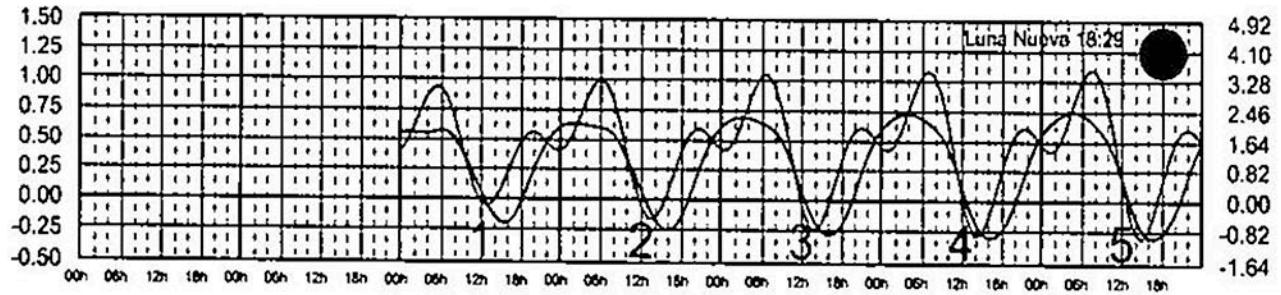
ENERO, 2019

Hora del Meridiano 105°(W)

Plano de Referencia NBMI

SANTA ROSALÍA, B.C.S. ———
PICHILINGUE, B.C.S. ———

METROS DOMINGO LUNES MARTES MIÉRCOLES JUEVES VIERNES SÁBADO PIES



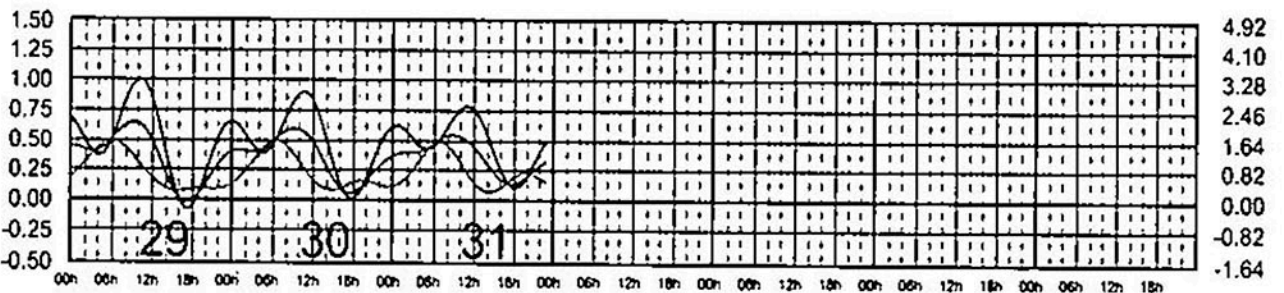
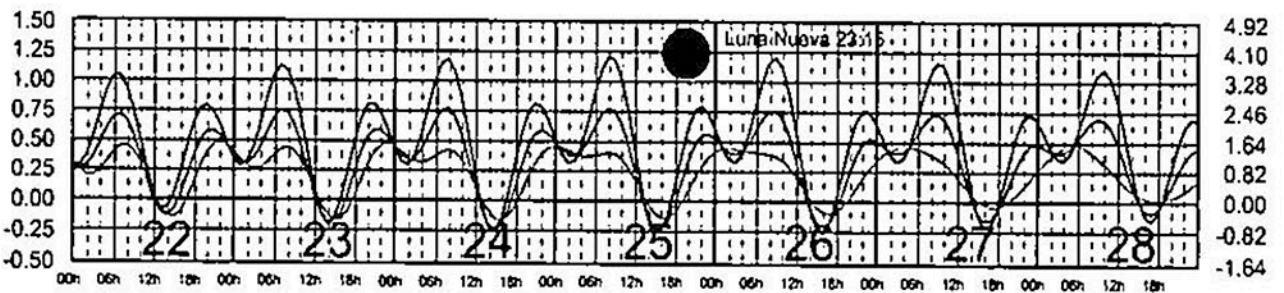
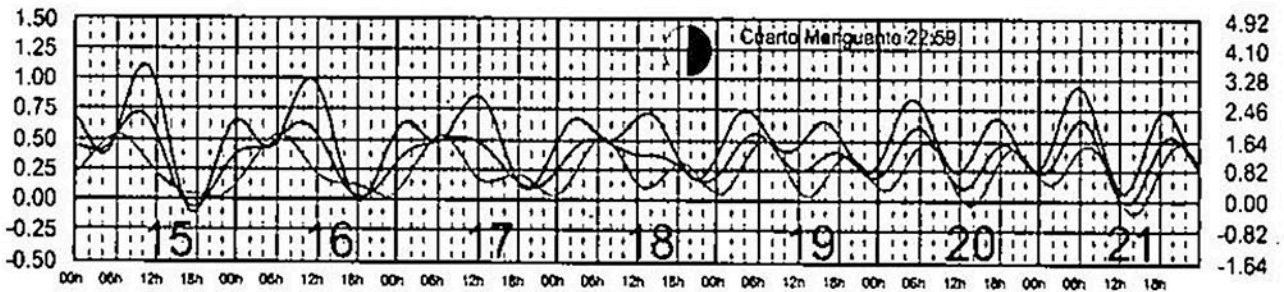
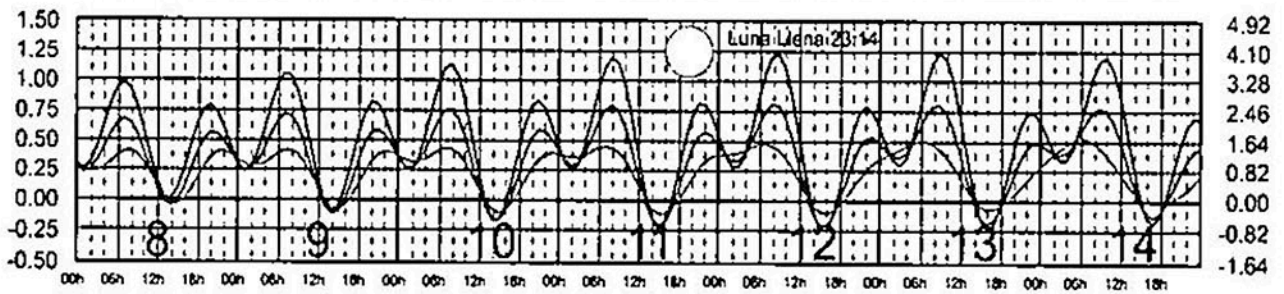
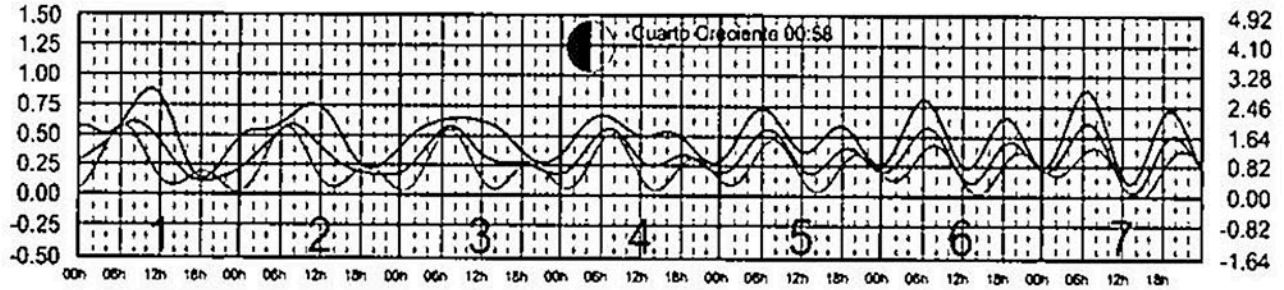
DICIEMBRE, 2019

Hora del Meridiano 90°(W)

Plano de Referencia NBMI

PTO. VALLARTA, JAL. ———
 MANZANILLO, COL. ———
 L. CÁRDENAS, MICH. ———

METROS DOMINGO LUNES MARTES MIÉRCOLES JUEVES VIERNES SÁBADO PIES



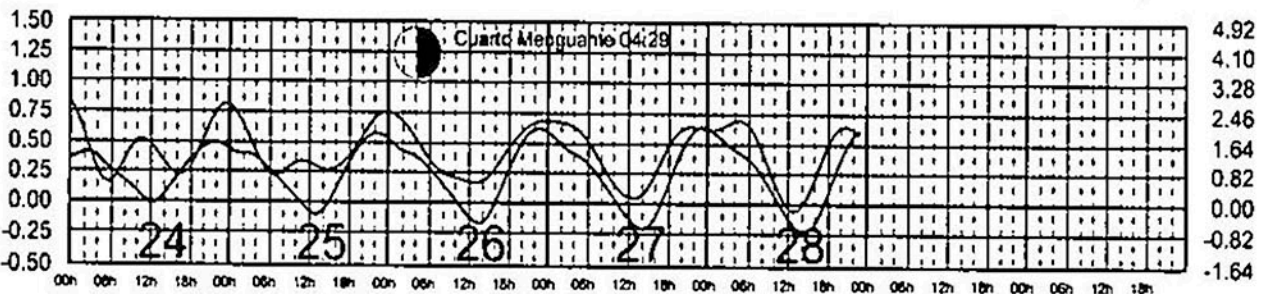
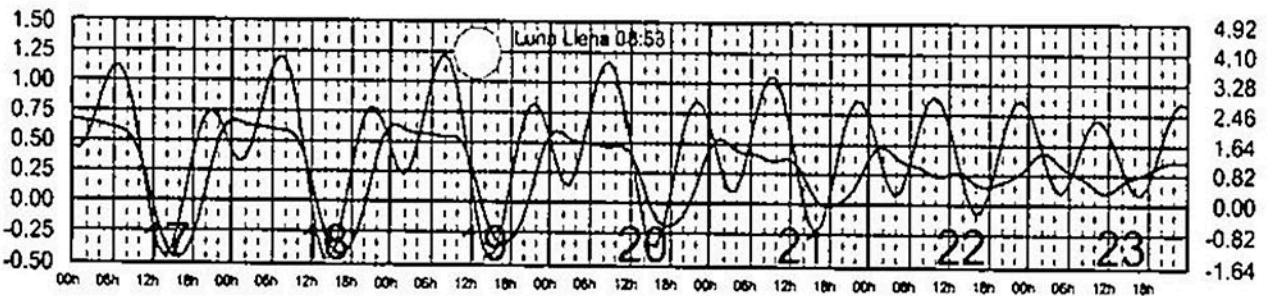
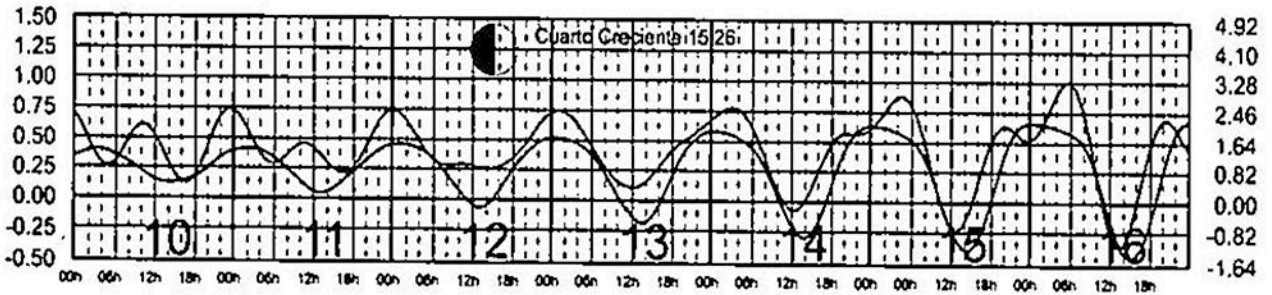
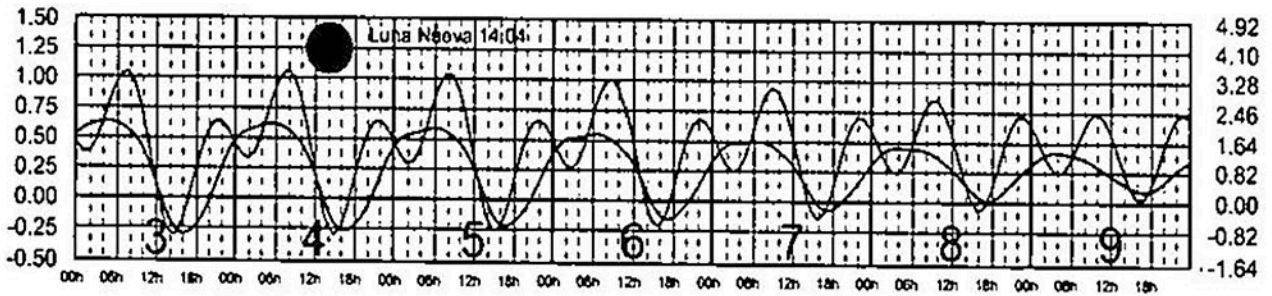
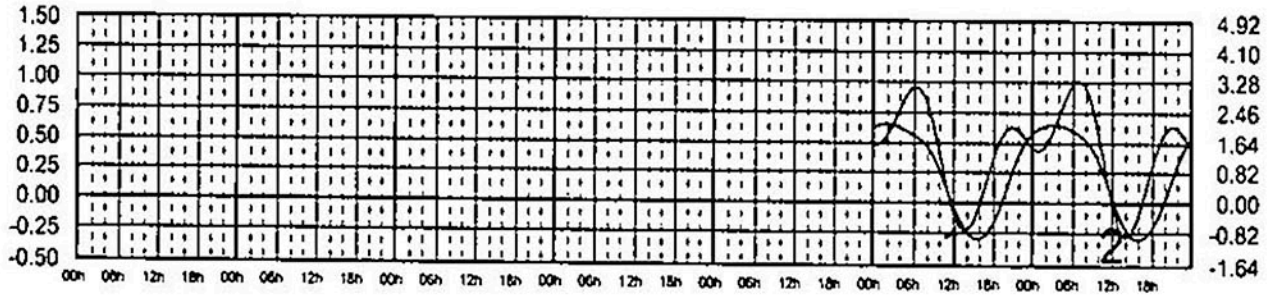
FEBRERO, 2019

Hora del Meridiano 105°(W)

Plano de Referencia NBMI

SANTA ROSALÍA, B.C.S. ———
PICHILINGUE, B.C.S. ———

METROS DOMINGO LUNES MARTES MIÉRCOLES JUEVES VIERNES SÁBADO PIES




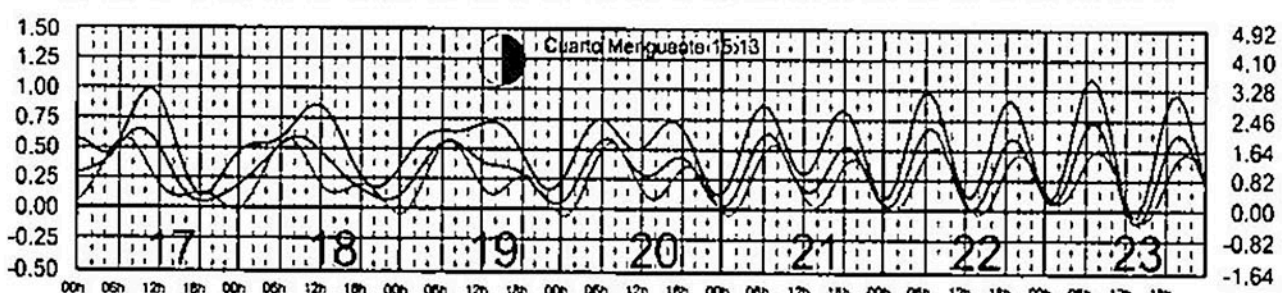
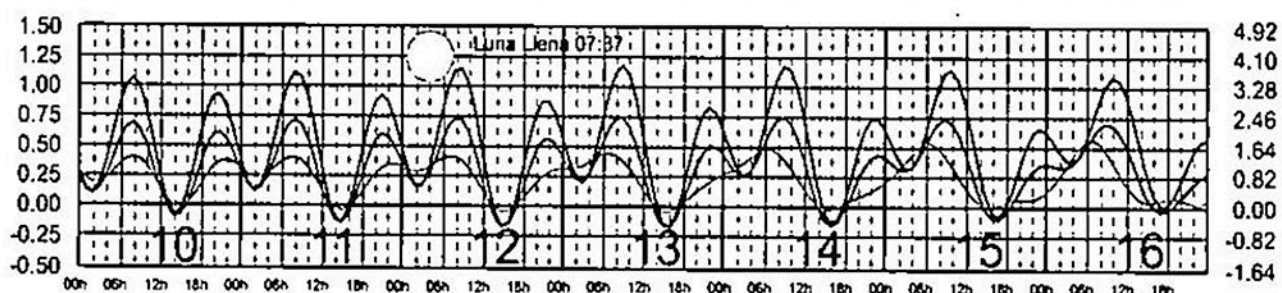
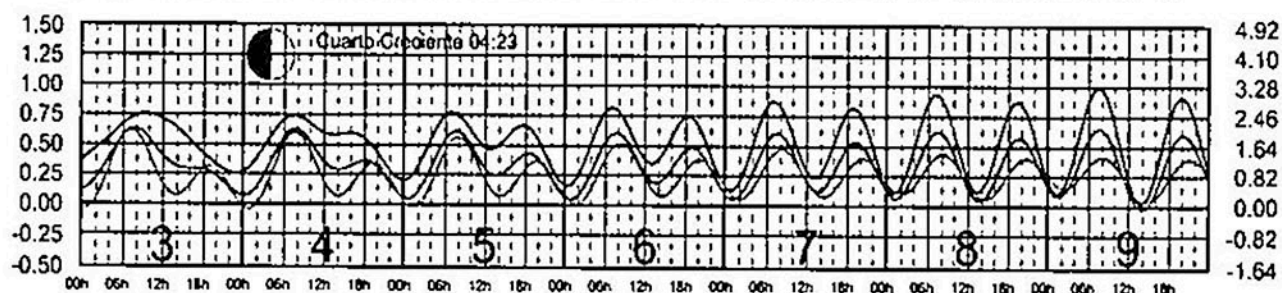
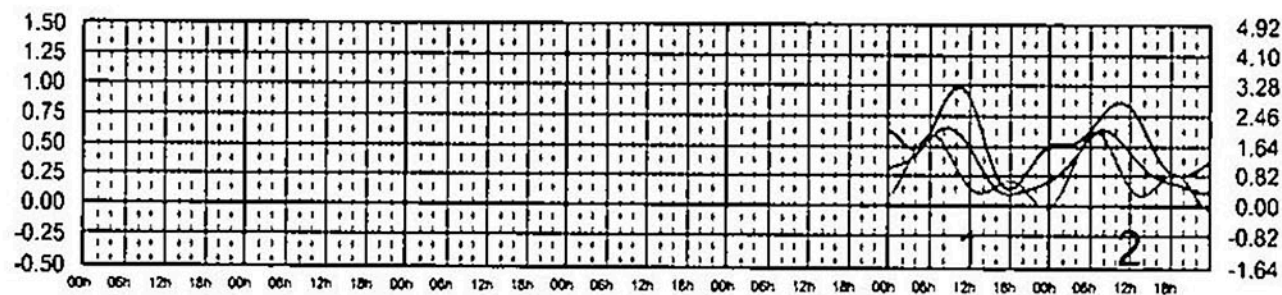
NOVIEMBRE, 2019

Hora del Meridiano 90°(W)

Plano de Referencia NBM1

PTO. VALLARTA, JAL. ———
 MANZANILLO, COL. ———
 L. CÁRDENAS, MICH. ———

METROS DOMINGO LUNES MARTES MIÉRCOLES JUEVES VIERNES SÁBADO PIES



MARZO, 2019

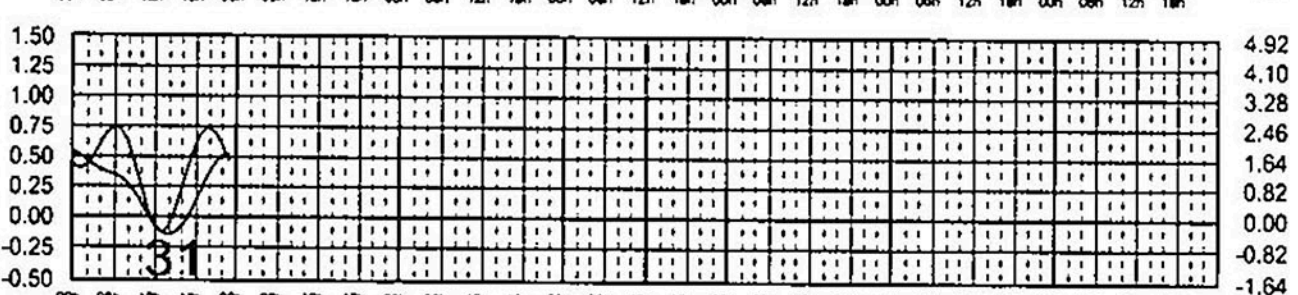
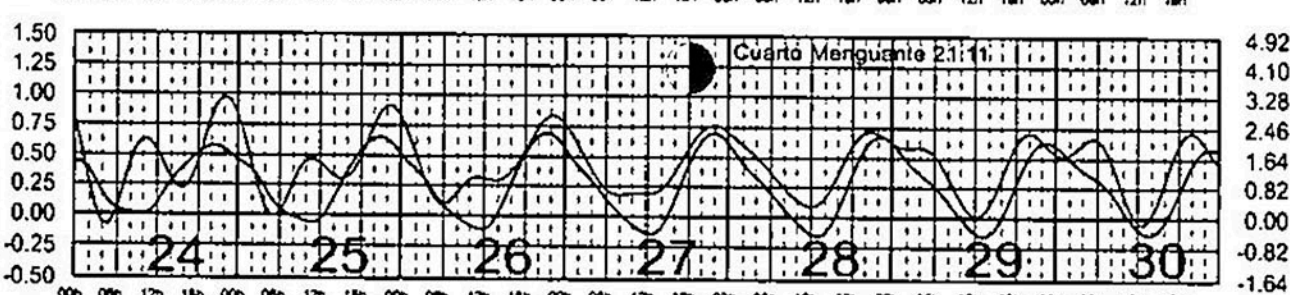
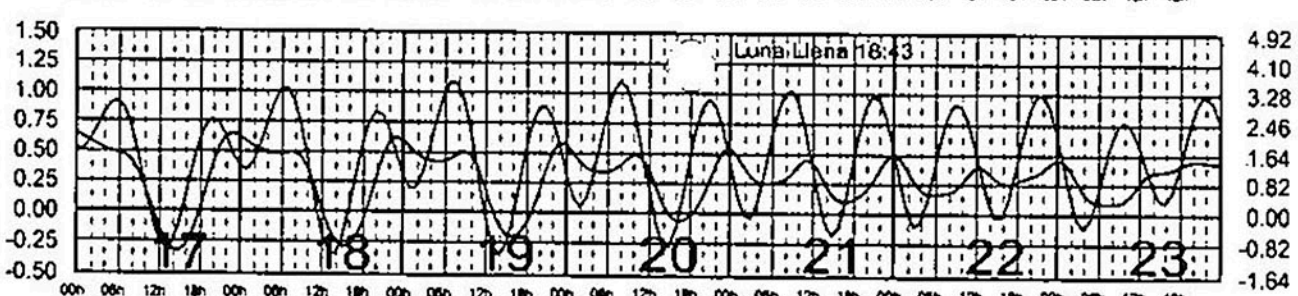
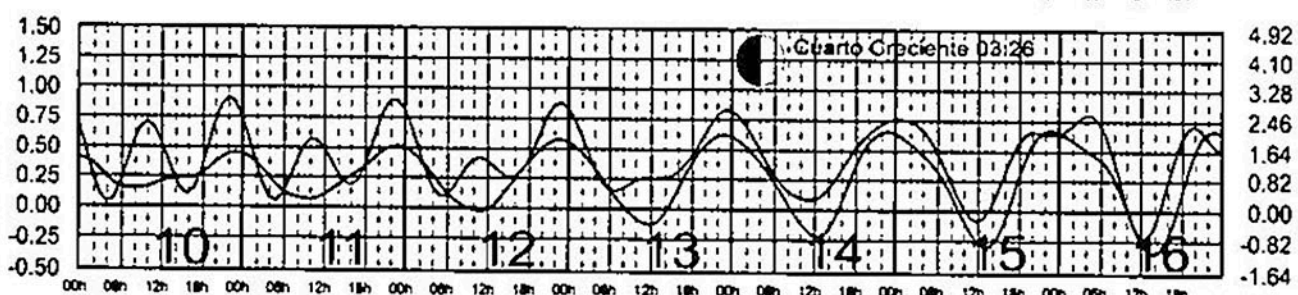
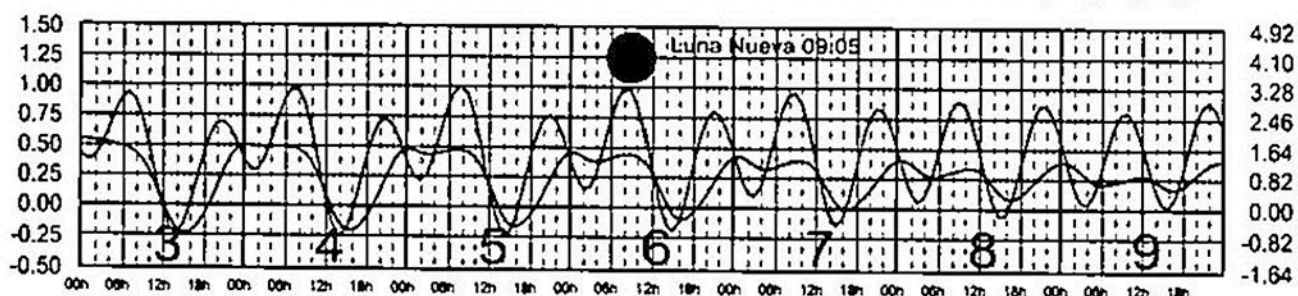
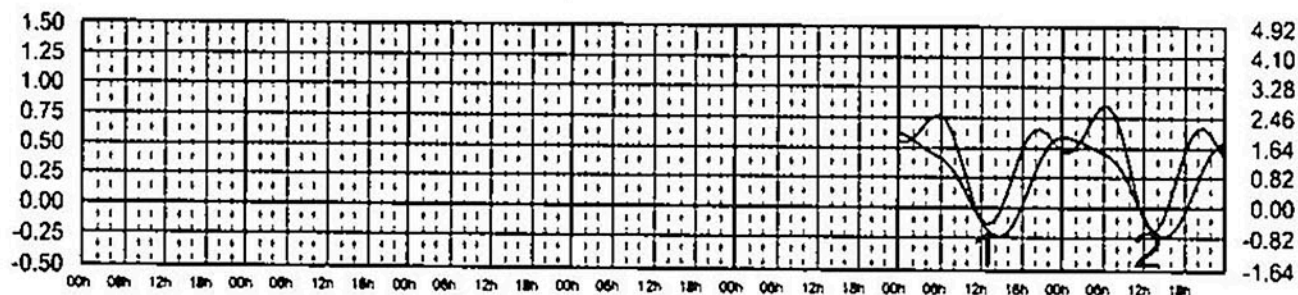
Hora del Meridiano 105°(W)

Plano de Referencia NBM1

SANTA ROSALÍA, B.C.S. ———

PICHILINGUE, B.C.S. ———

METROS DOMINGO LUNES MARTES MIÉRCOLES JUEVES VIERNES SÁBADO PIES



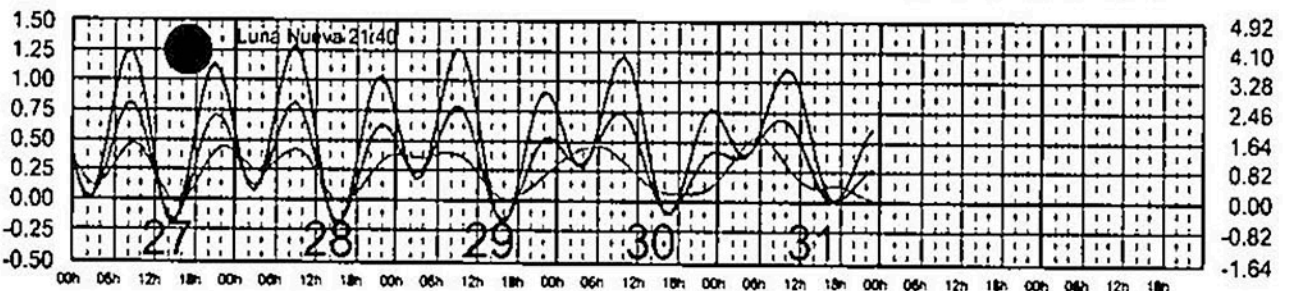
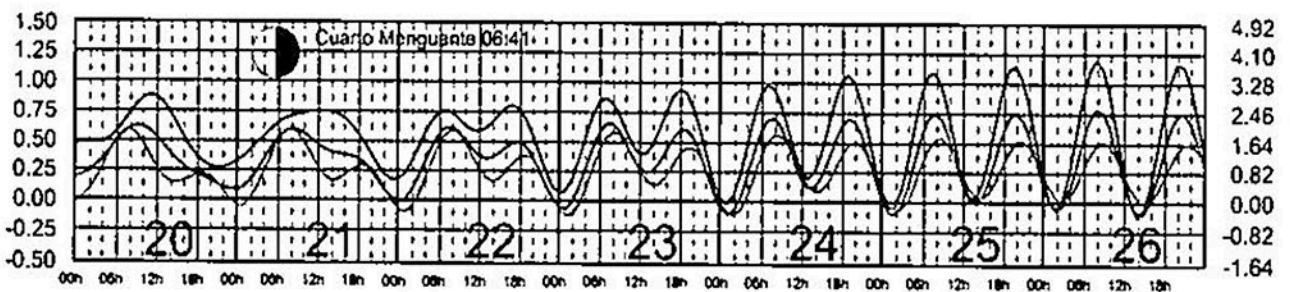
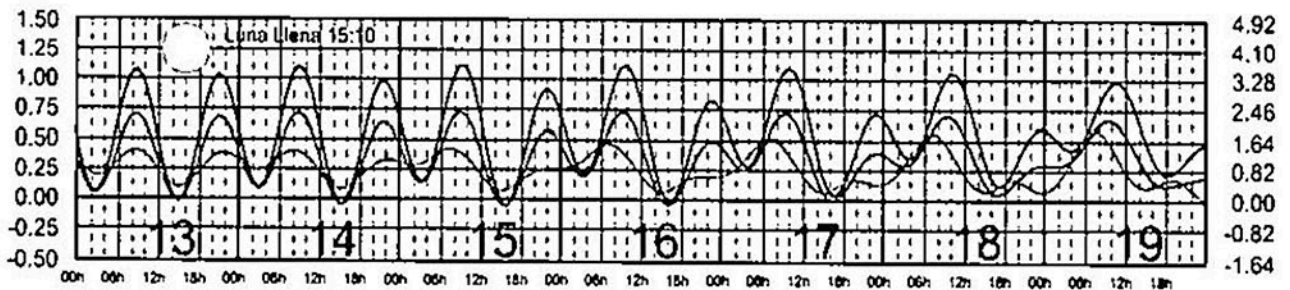
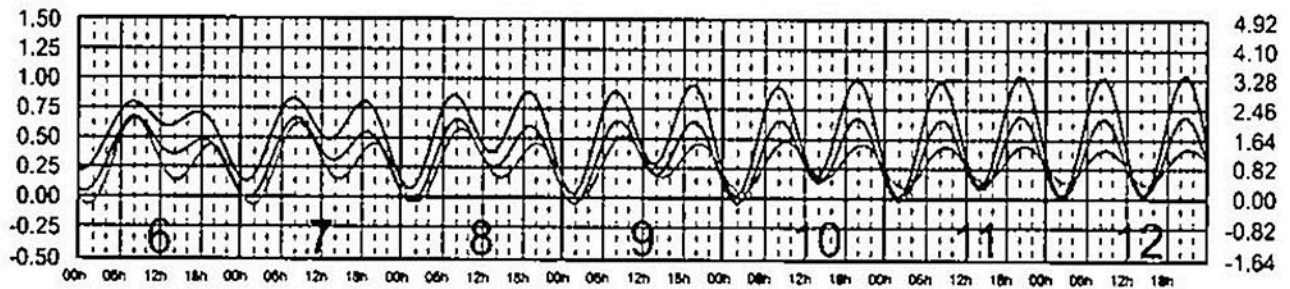
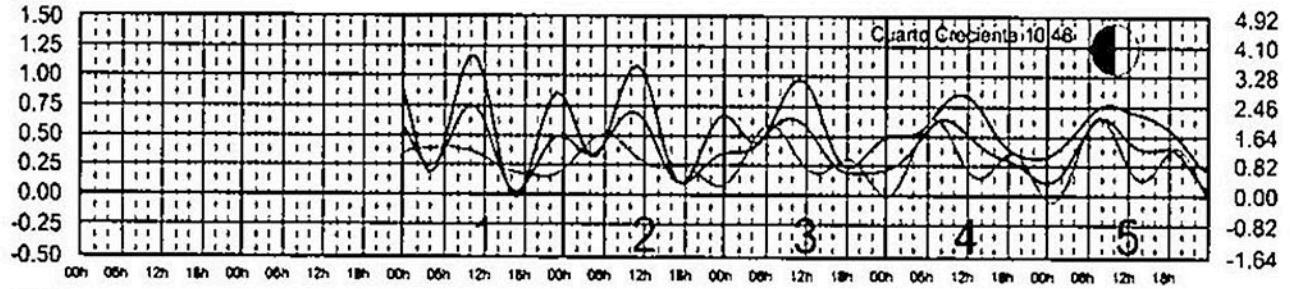
OCTUBRE, 2019

Hora del Meridiano 90°(W)

Plano de Referencia NBMI

PTO. VALLARTA, JAL. ———
 MANZANILLO, COL. ———
 L. CÁRDENAS, MICH. ———

METROS DOMINGO LUNES MARTES MIÉRCOLES JUEVES VIERNES SÁBADO PIES




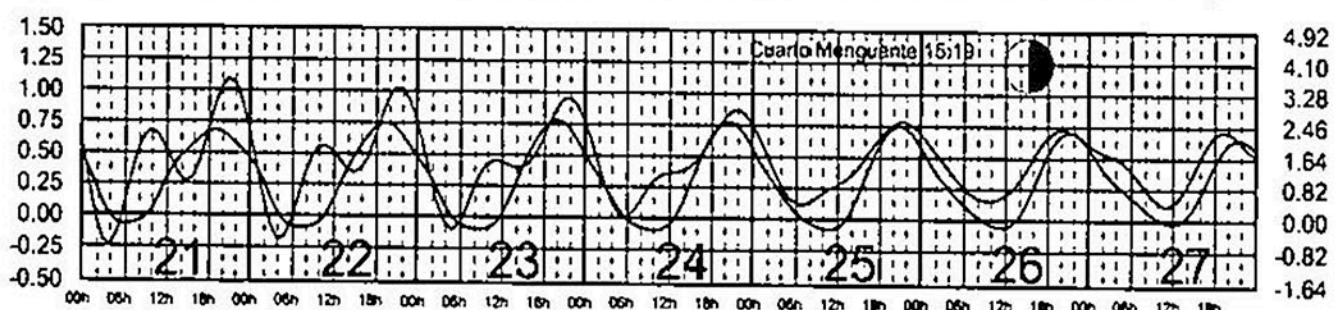
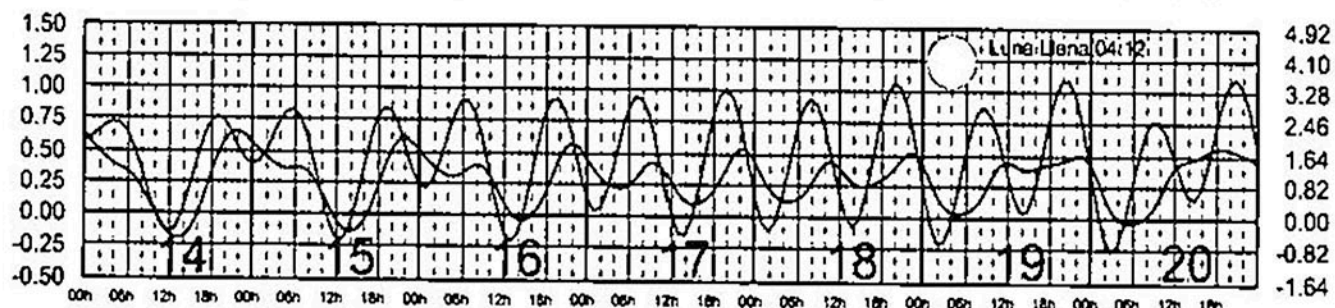
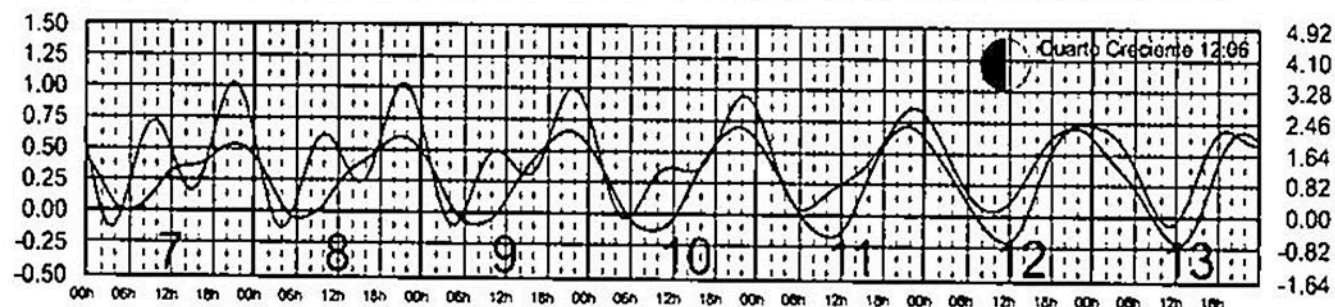
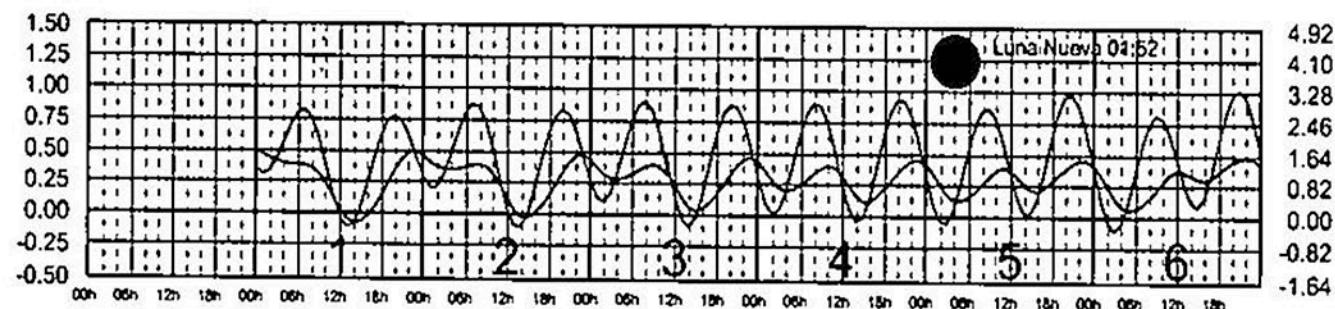
ABRIL, 2019

Hora del Meridiano 105°(W)

Plano de Referencia NBMI

SANTA ROSALÍA, B.C.S. 
 PICHILINGUE, B.C.S. 

METROS DOMINGO LUNES MARTES MIÉRCOLES JUEVES VIERNES SÁBADO PIES



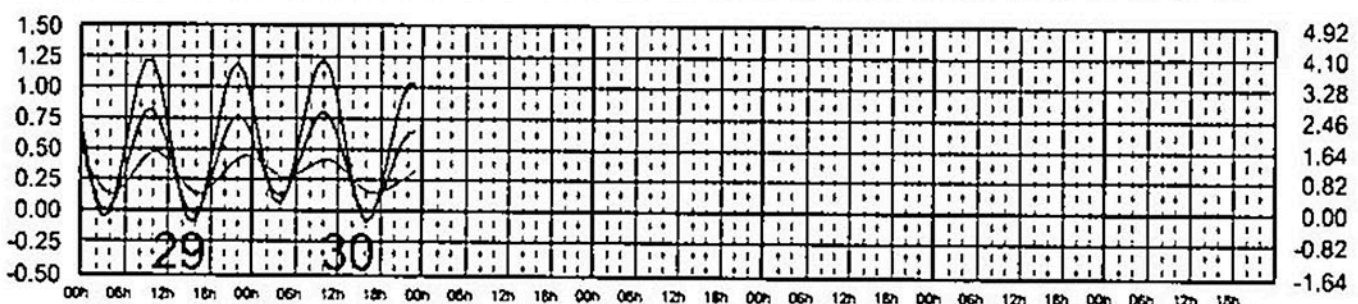
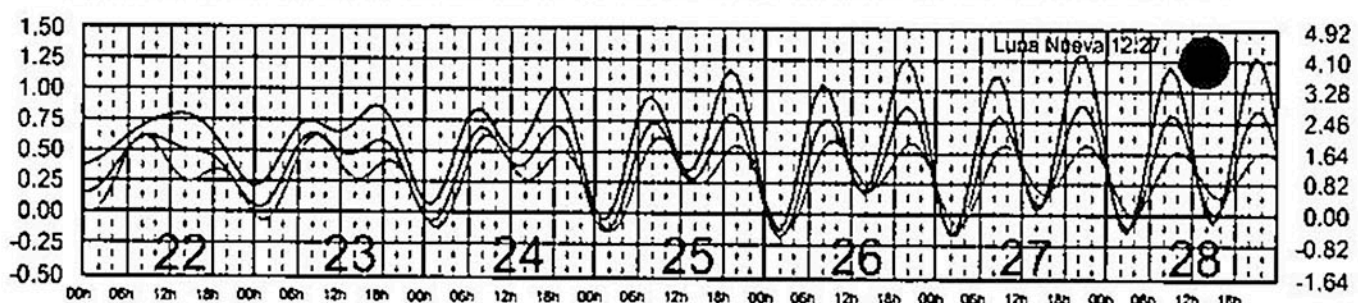
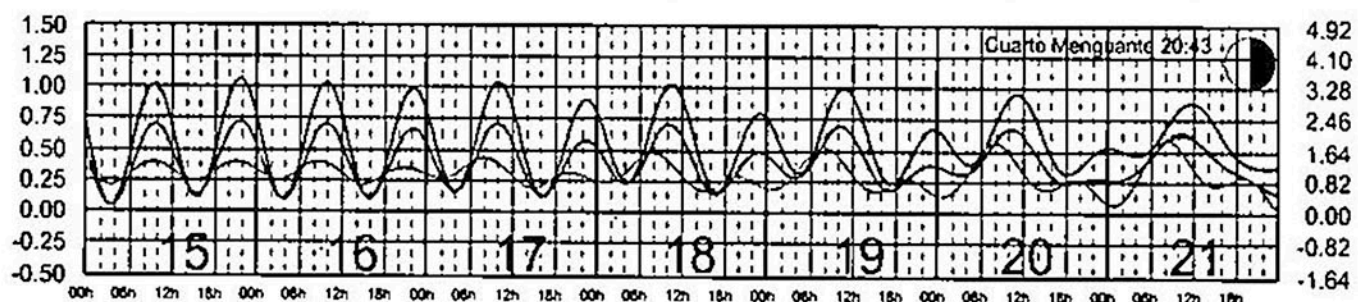
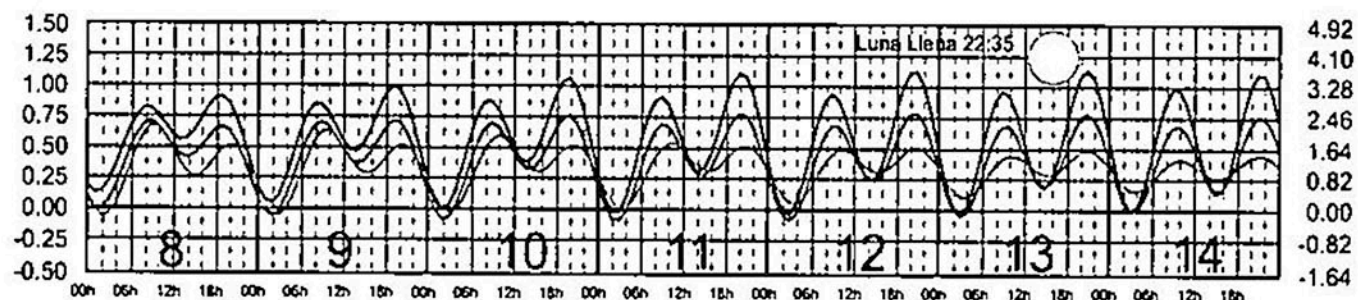
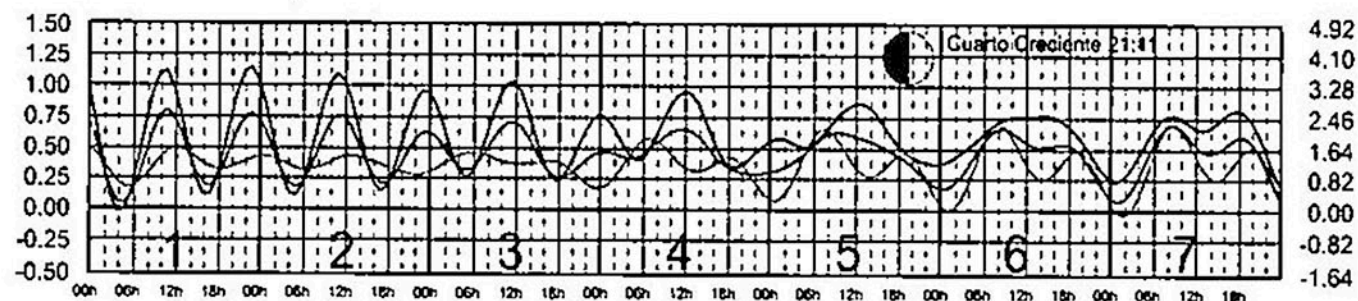
SEPTIEMBRE, 2019

Hora del Meridiano 90°(W)

Plano de Referencia NBMI

PTO. VALLARTA, JAL. ———
 MANZANILLO, COL. ———
 L. CÁRDENAS, MICH. ———

METROS DOMINGO LUNES MARTES MIÉRCOLES JUEVES VIERNES SÁBADO PIES



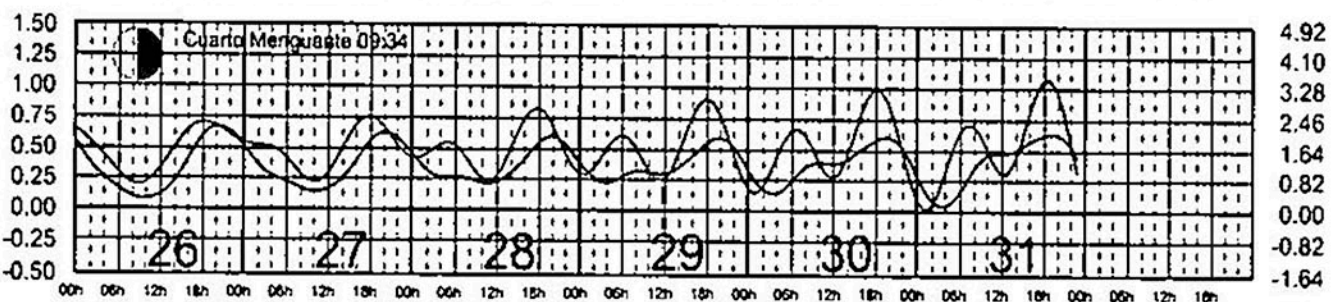
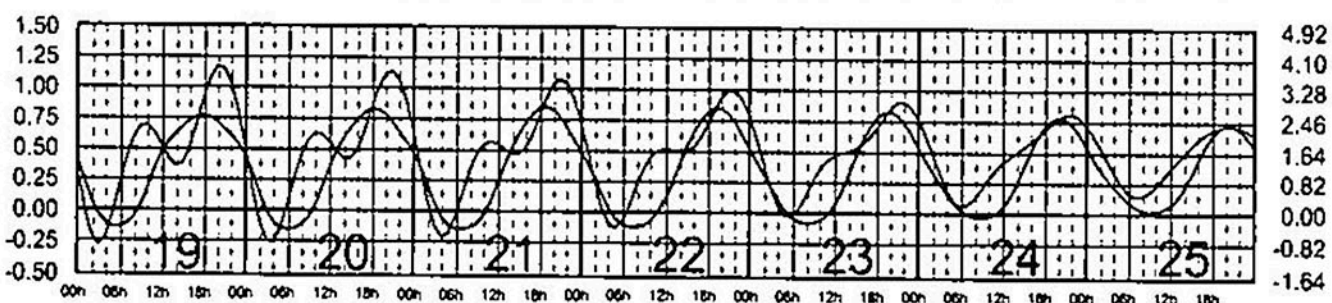
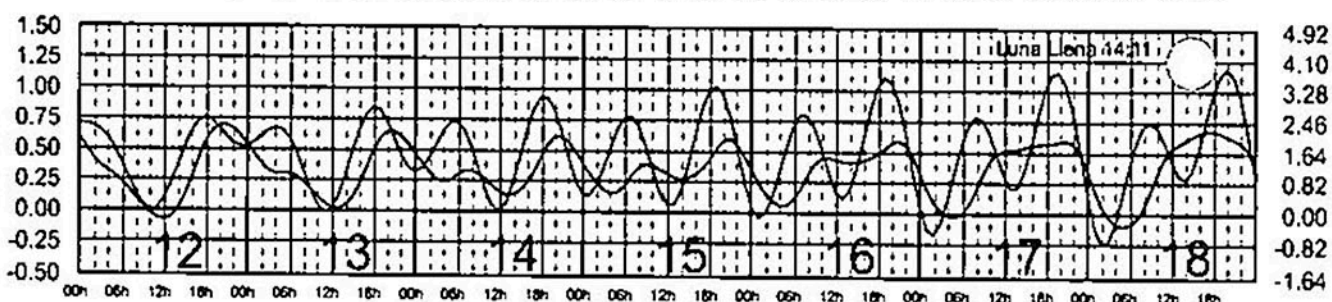
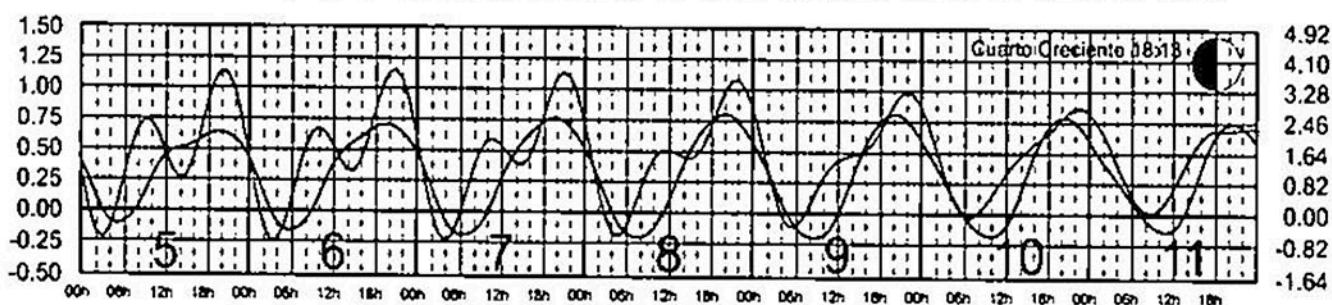
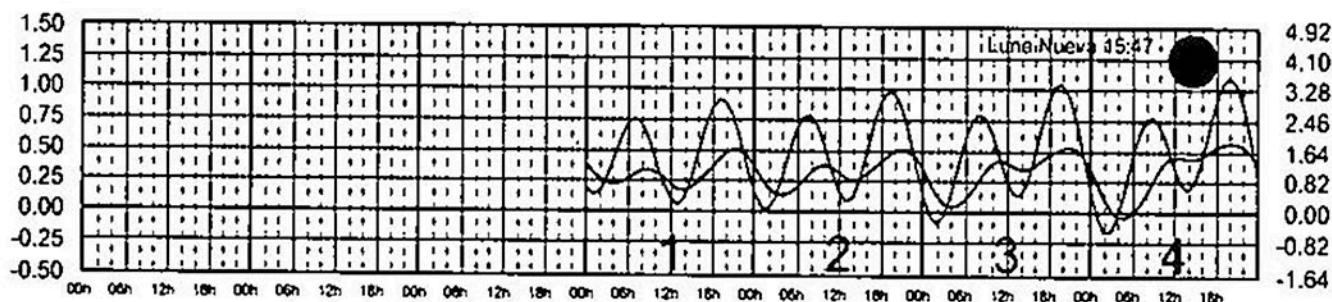
MAYO, 2019

Hora del Meridiano 105°(W)

Plano de Referencia NBMI

SANTA ROSALÍA, B.C.S. ———
PICHILINGUE, B.C.S. ———

METROS DOMINGO LUNES MARTES MIÉRCOLES JUEVES VIERNES SÁBADO PIES



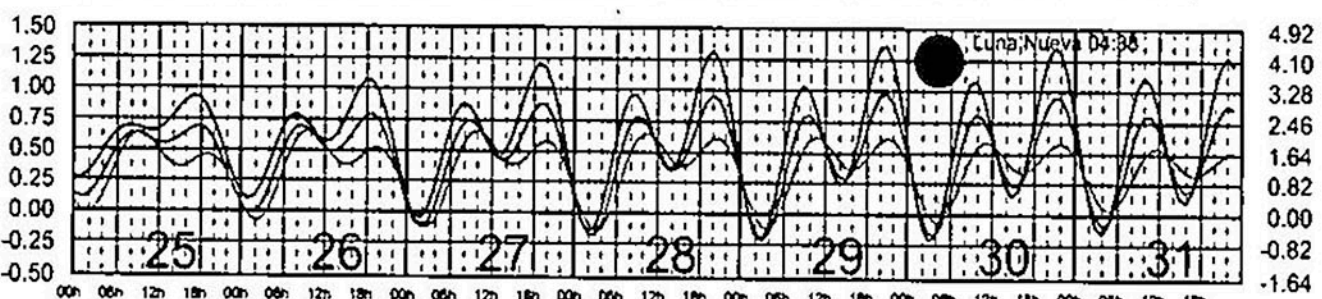
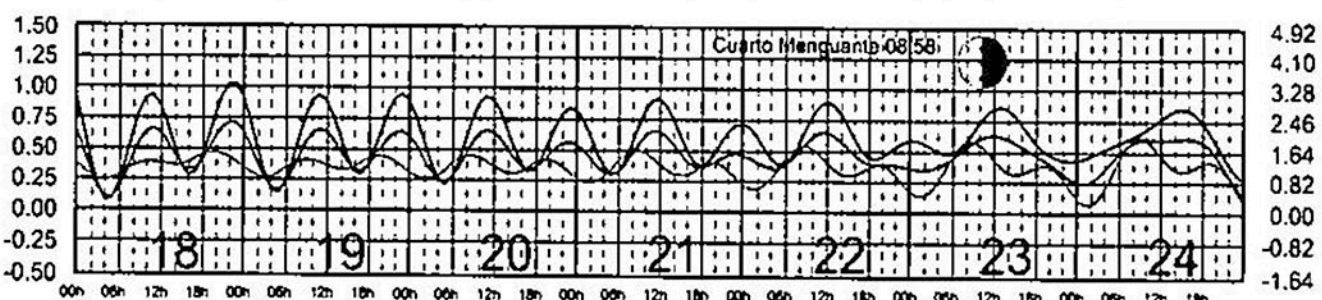
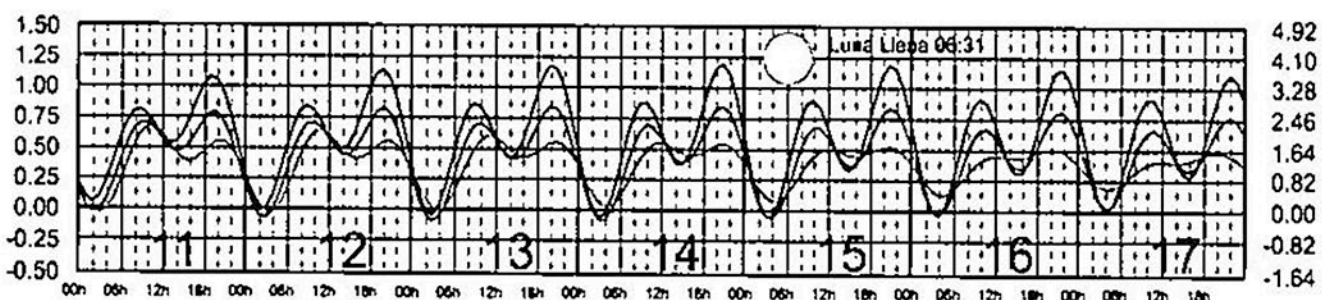
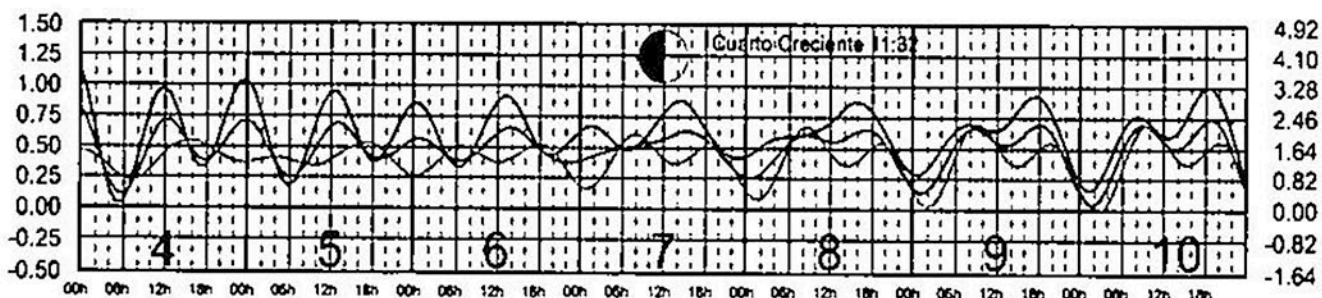
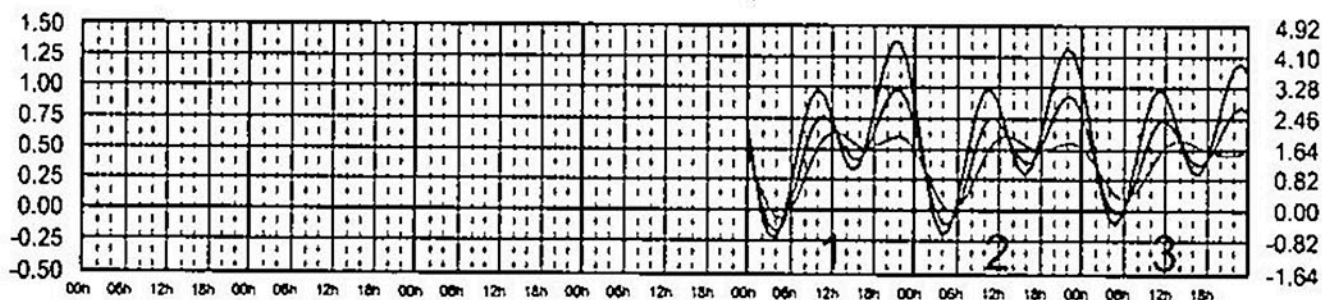
AGOSTO, 2019

Hora del Meridiano 90°(W)

Plano de Referencia NBM1

PTO. VALLARTA, JAL. ———
 MANZANILLO, COL. ———
 L. CÁRDENAS, MICH. ———

METROS DOMINGO LUNES MARTES MIÉRCOLES JUEVES VIERNES SÁBADO PIES



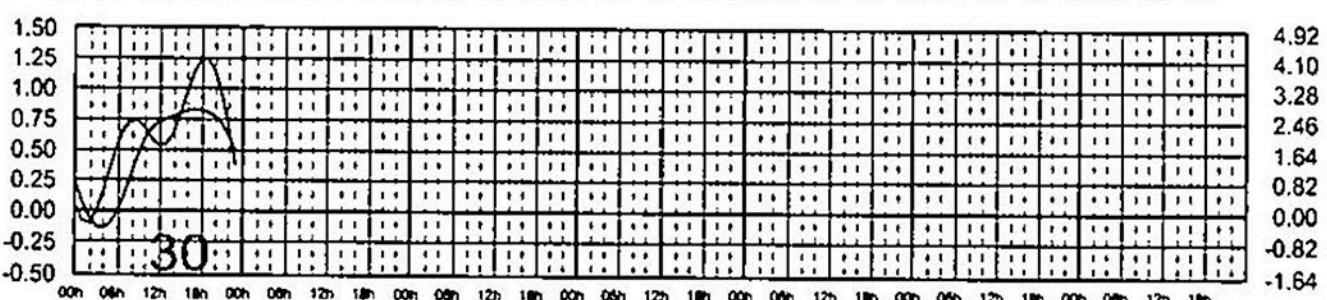
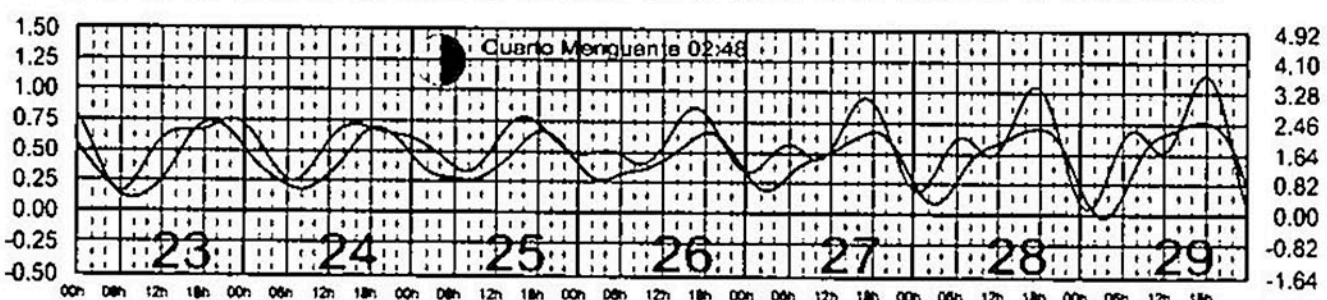
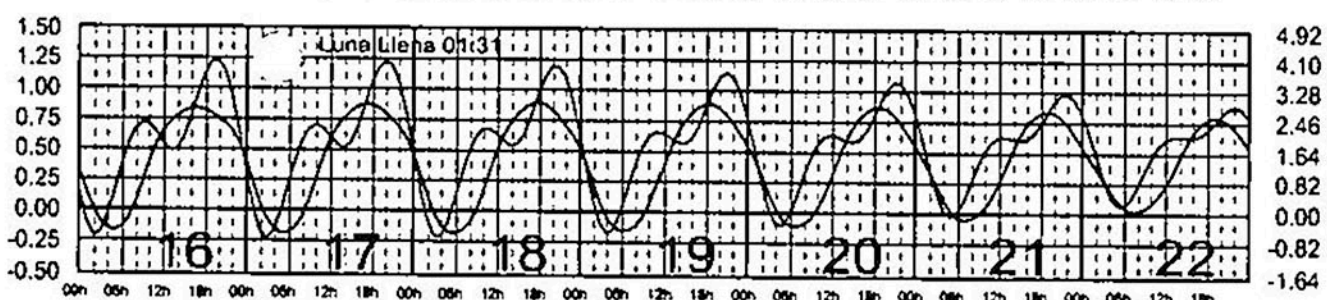
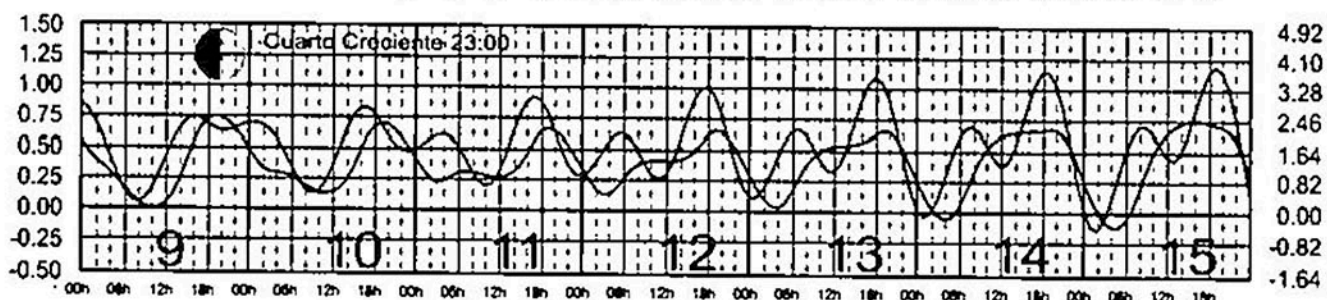
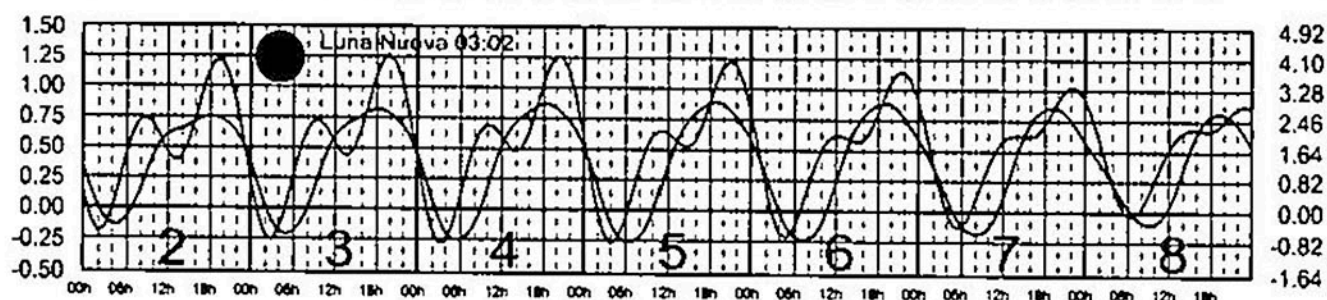

JUNIO, 2019

Hora del Meridiano 105°(W)

Plano de Referencia NBM1

SANTA ROSALÍA, B.C.S. ———
PICHILINGUE, B.C.S. ———

METROS DOMINGO LUNES MARTES MIÉRCOLES JUEVES VIERNES SÁBADO PIES



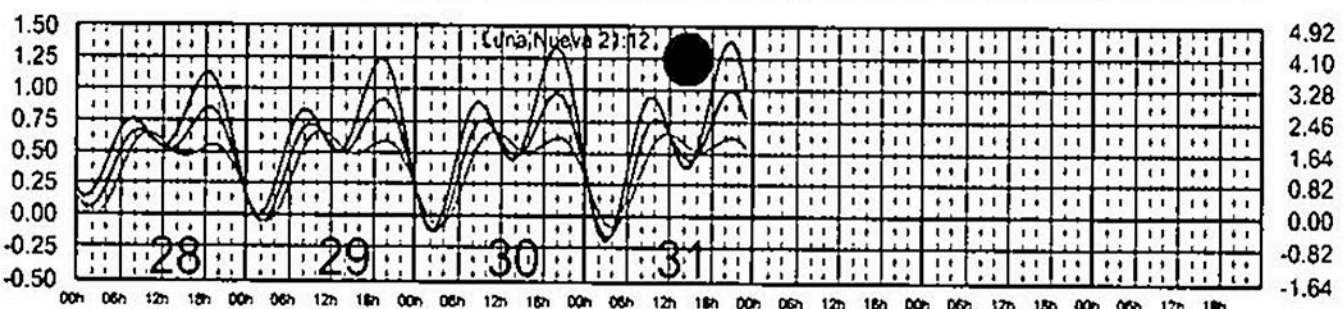
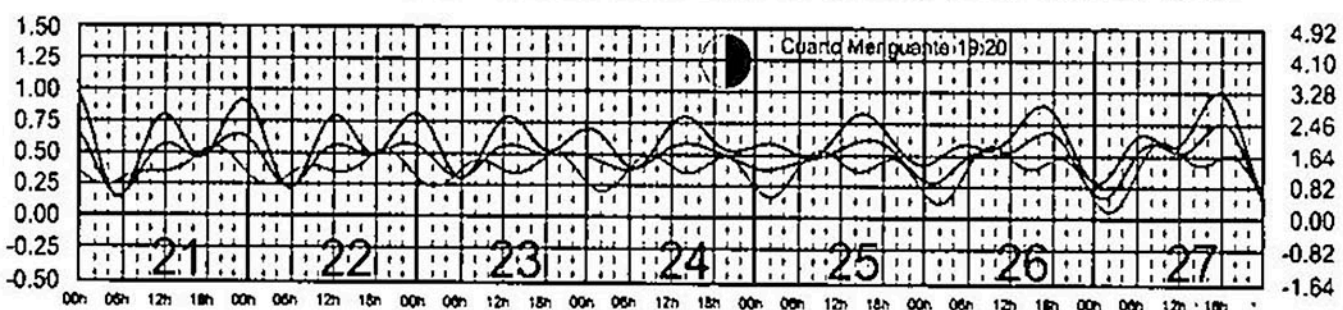
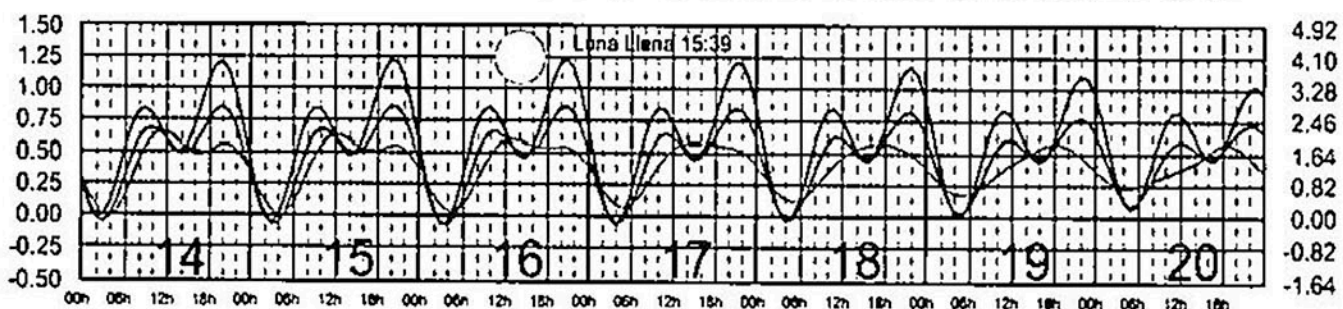
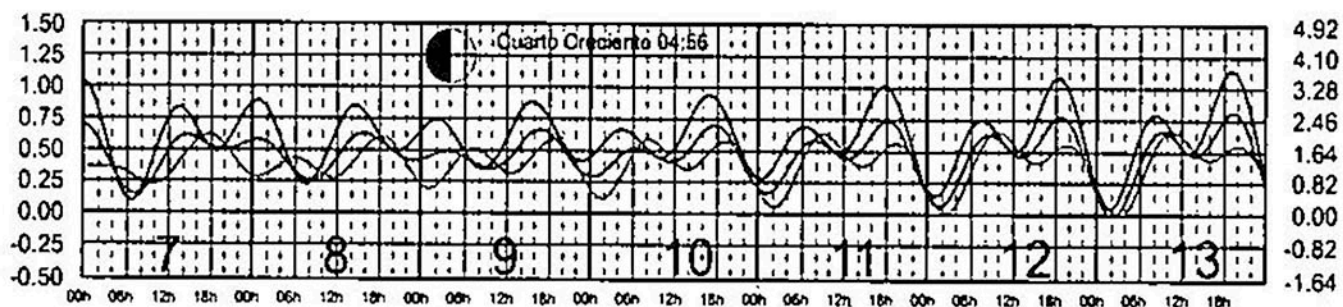
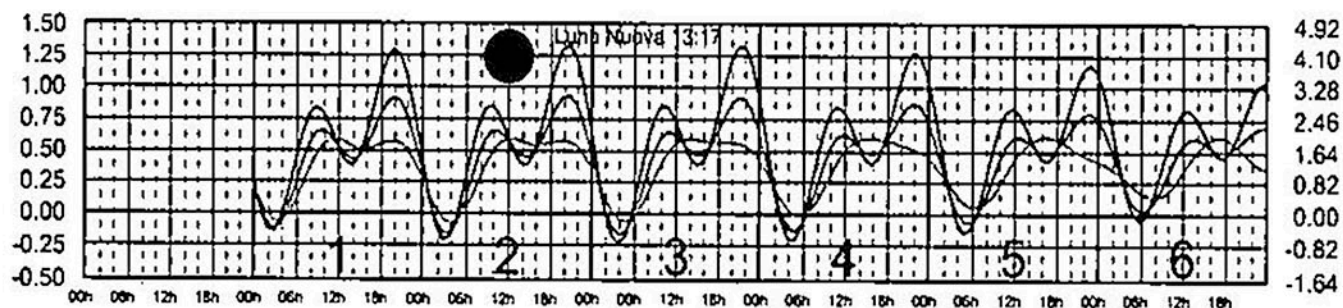
JULIO, 2019

Hora del Meridiano 90°(W)

Plano de Referencia N8M1

PTO. VALLARTA, JAL. ———
 MANZANILLO, COL. ———
 L. CÁRDENAS, MICH. ———

METROS DOMINGO LUNES MARTES MIÉRCOLES JUEVES VIERNES SÁBADO PIES



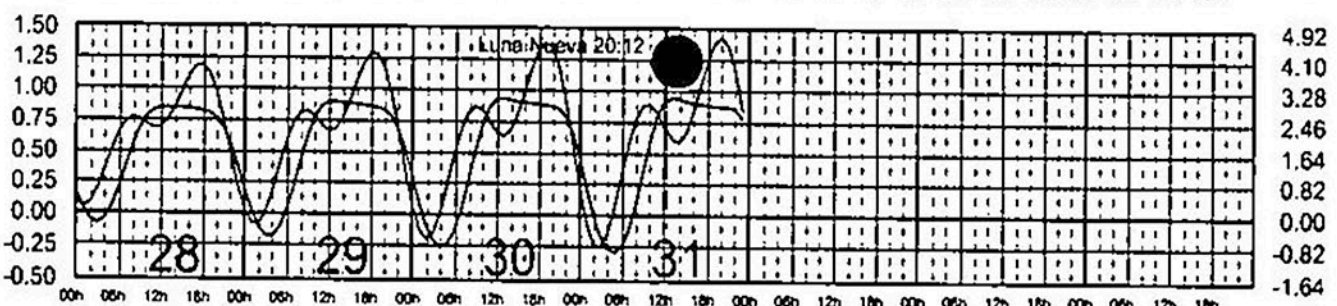
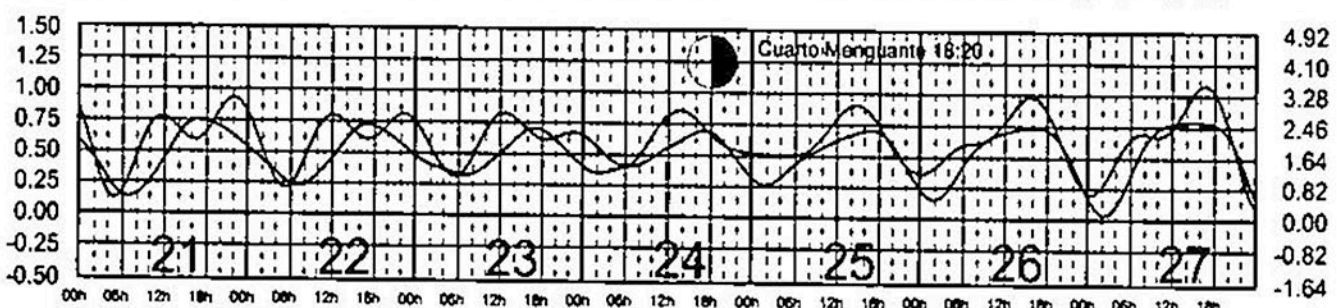
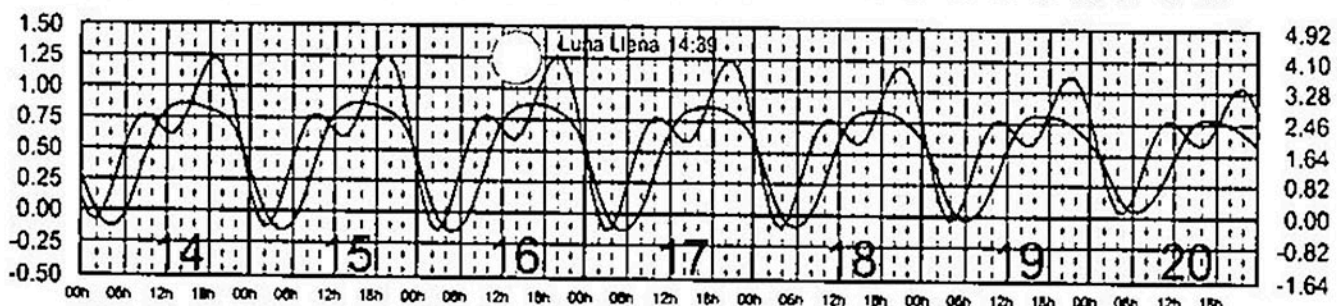
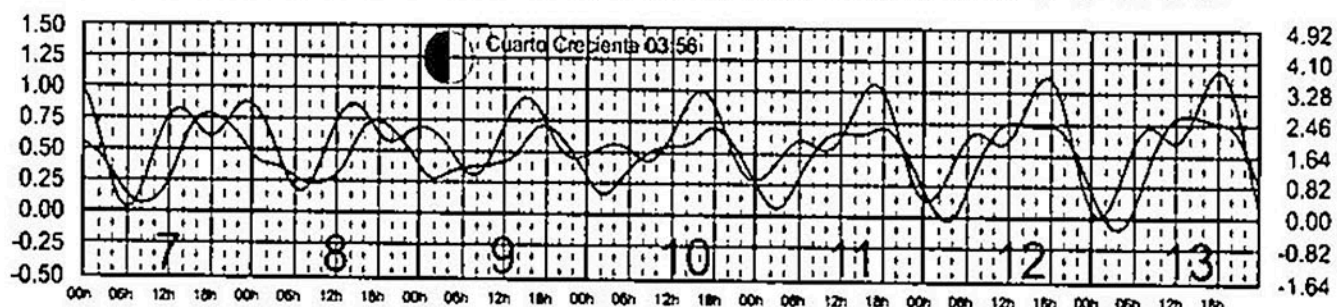
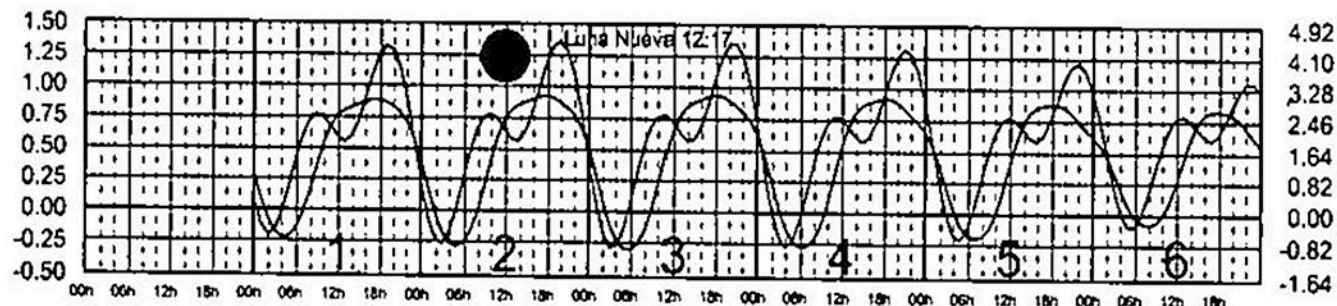
JULIO, 2019

Hora del Meridiano 105°(W)

Plano de Referencia N8MI

SANTA ROSALÍA, B.C.S. ———
PICHILINGUE, B.C.S. ———

METROS DOMINGO LUNES MARTES MIÉRCOLES JUEVES VIERNES SÁBADO PIES




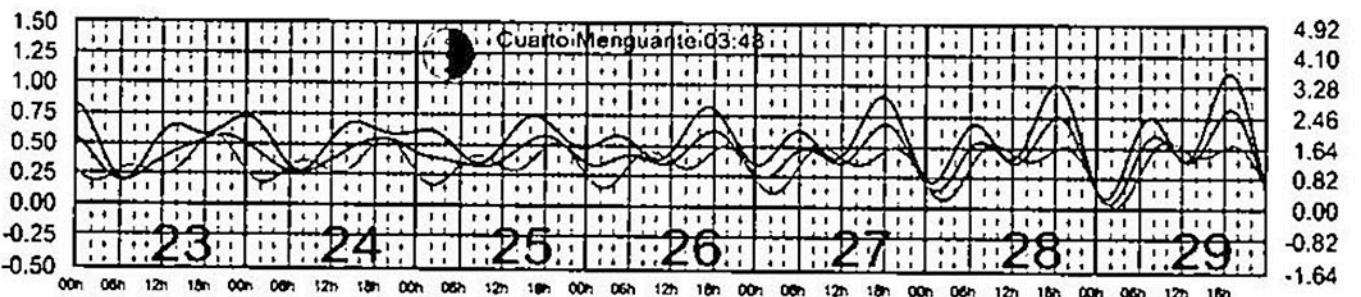
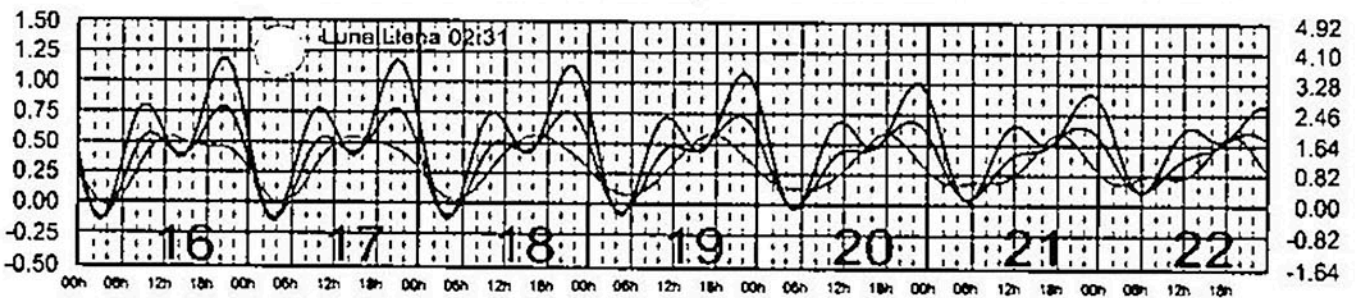
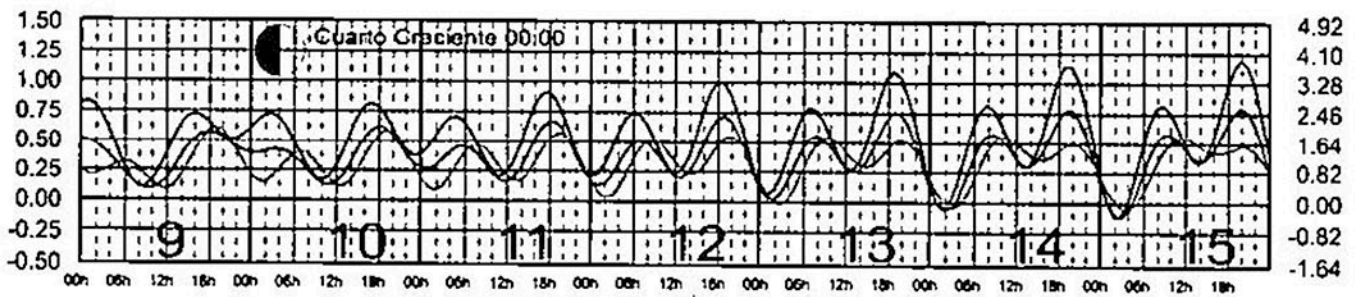
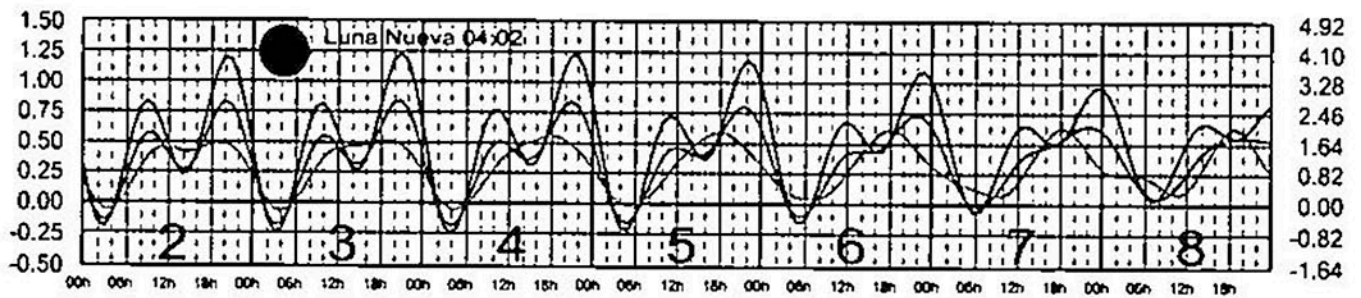
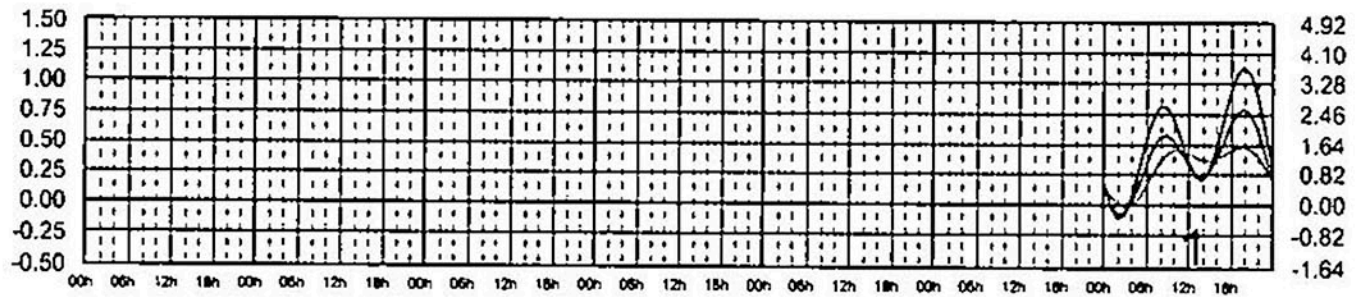
JUNIO, 2019

Hora del Meridiano 90°(W)

Plano de Referencia NBM1

PTO. VALLARTA, JAL. ———
 MANZANILLO, COL. ———
 L. CÁRDENAS, MICH. ———

METROS DOMINGO LUNES MARTES MIÉRCOLES JUEVES VIERNES SÁBADO PIES



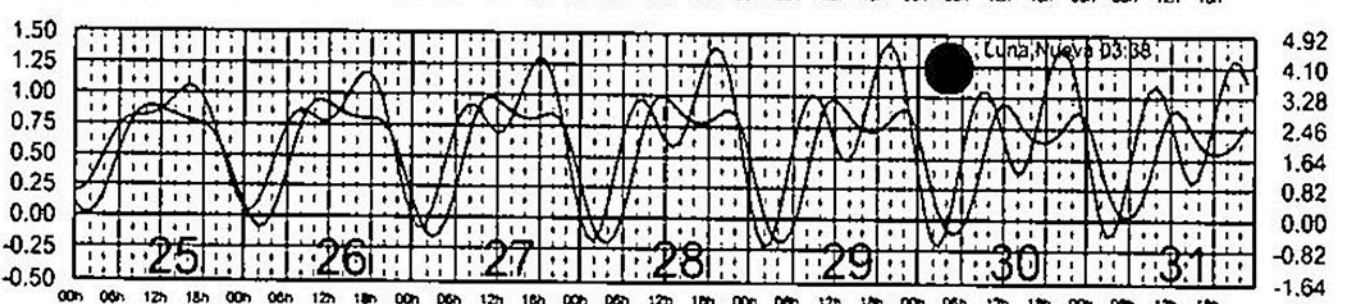
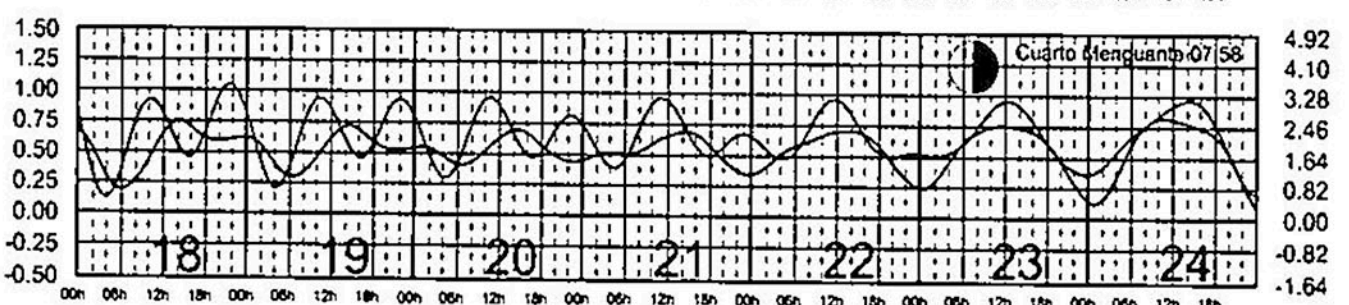
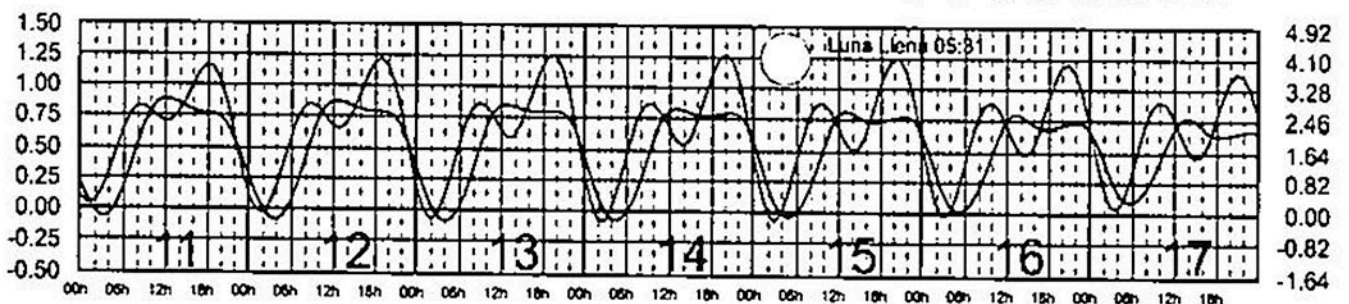
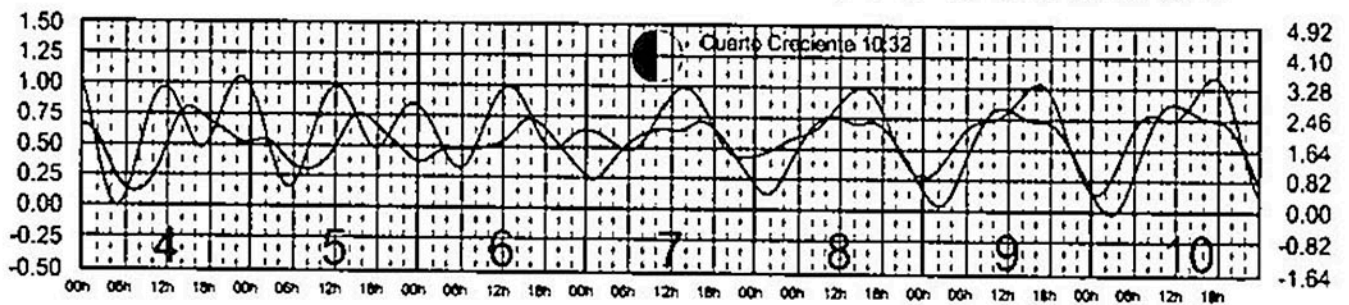
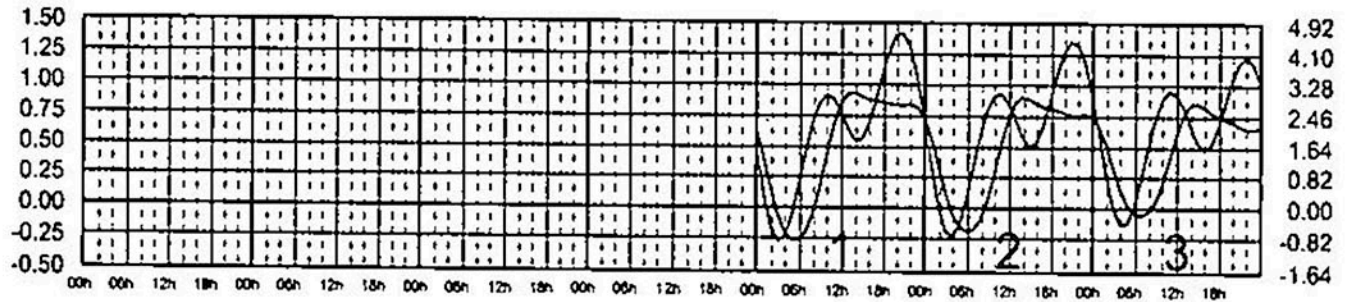
AGOSTO, 2019

Hora del Meridiano 105°(W)

Plano de Referencia NBMI

SANTA ROSALÍA, B.C.S. ———
PICHILINGUE, B.C.S. ———

METROS DOMINGO LUNES MARTES MIÉRCOLES JUEVES VIERNES SÁBADO PIES



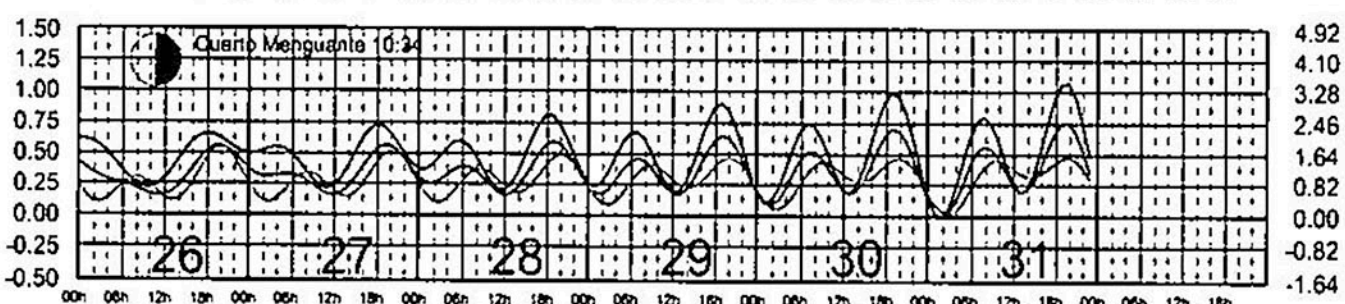
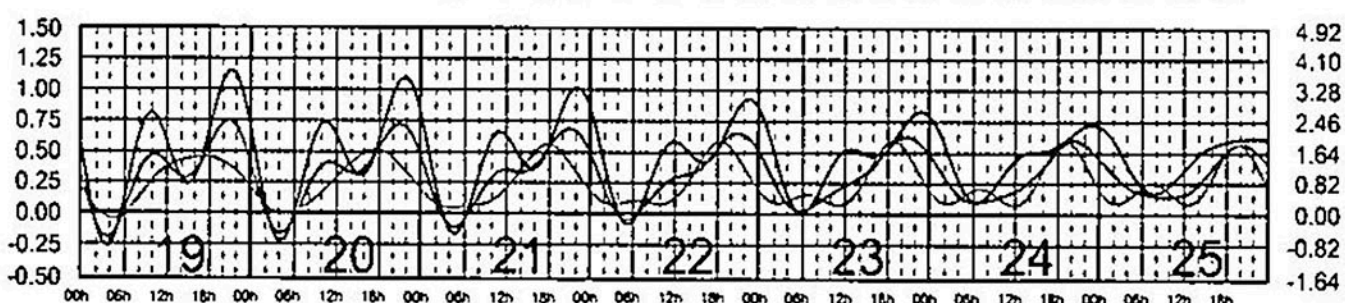
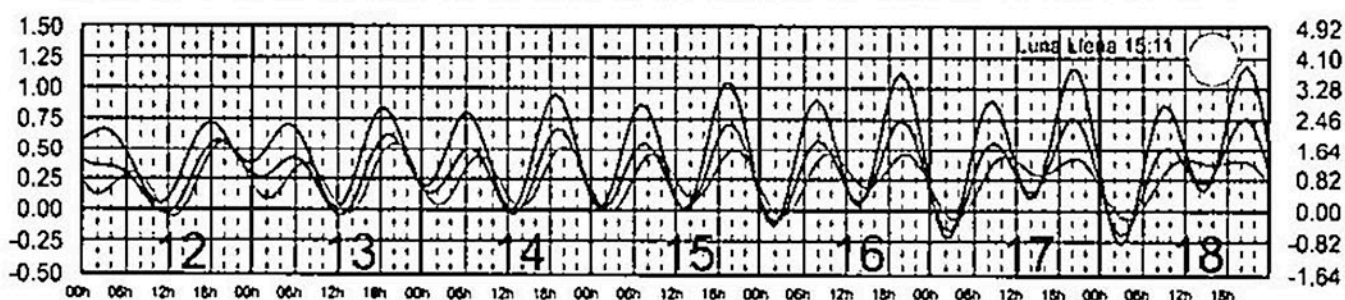
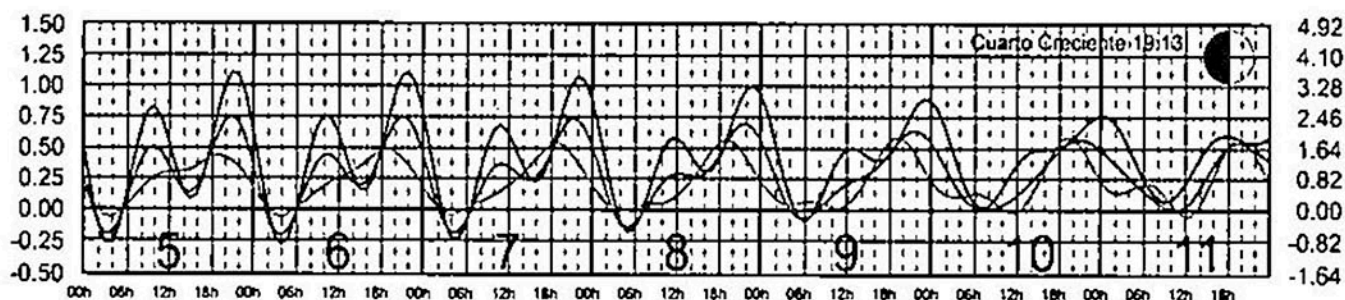
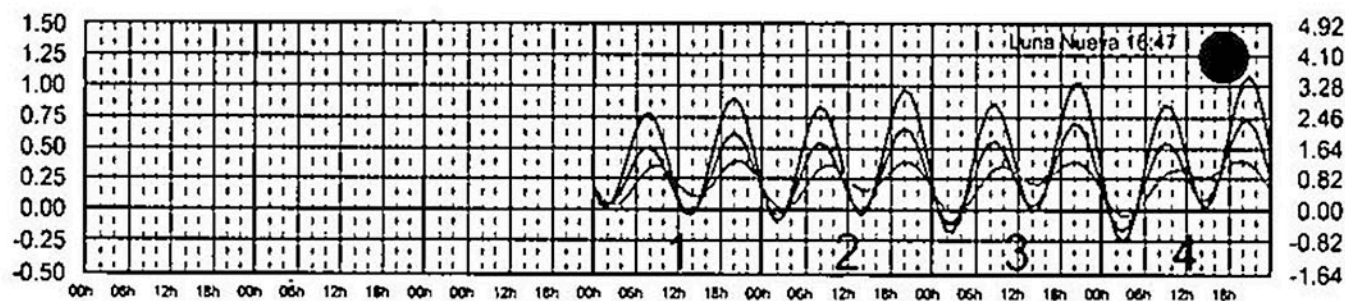
MAYO, 2019

Hora del Meridiano 90°(W)

Plano de Referencia NBM1

PTO. VALLARTA, JAL. ———
 MANZANILLO, COL. ———
 L. CÁRDENAS, MICH. ———

METROS DOMINGO LUNES MARTES MIÉRCOLES JUEVES VIERNES SÁBADO PIES




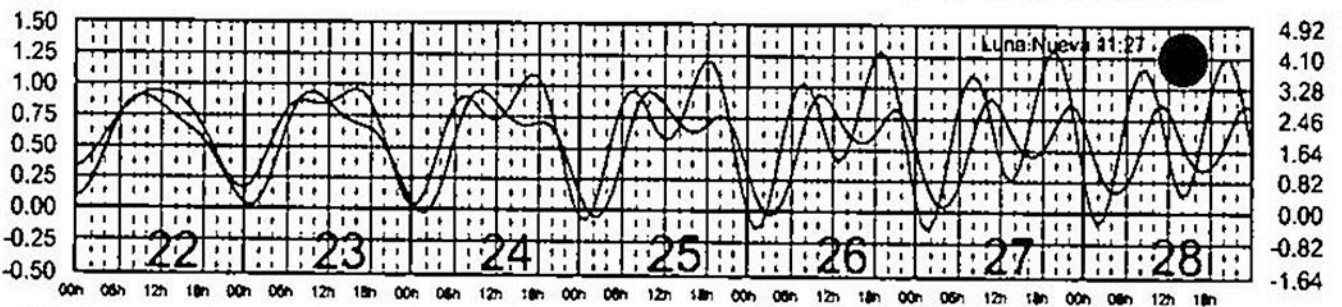
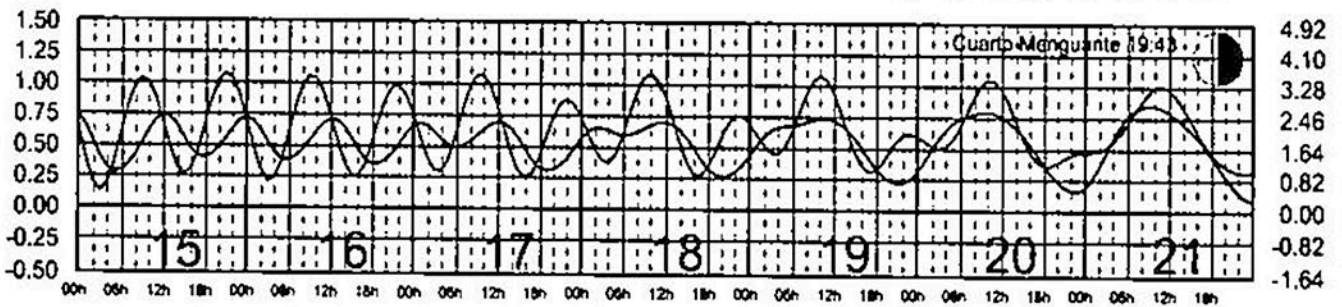
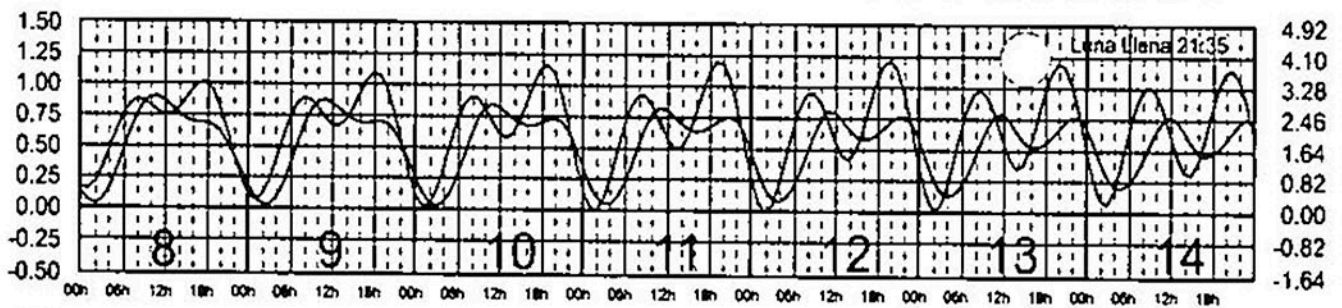
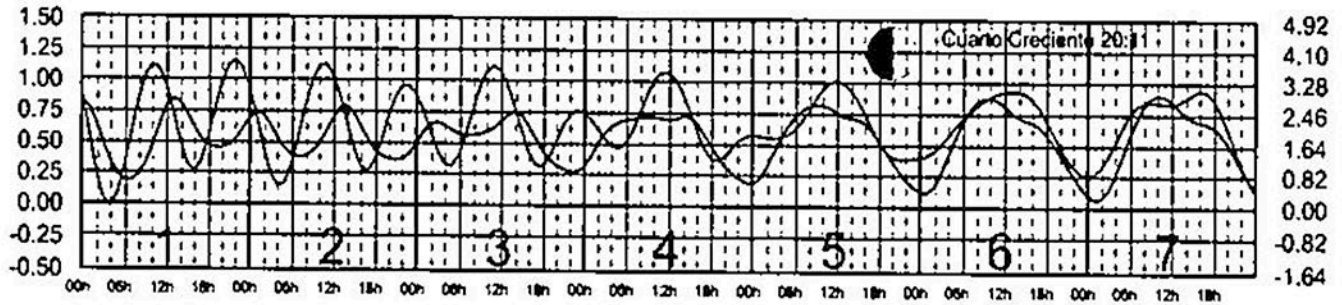
SEPTIEMBRE, 2019

Hora del Meridiano 105°(W)

Plano de Referencia NBMI

SANTA ROSALÍA, B.C.S. ———
PICHILINGUE, B.C.S. ———

METROS DOMINGO LUNES MARTES MIÉRCOLES JUEVES VIERNES SÁBADO PIES



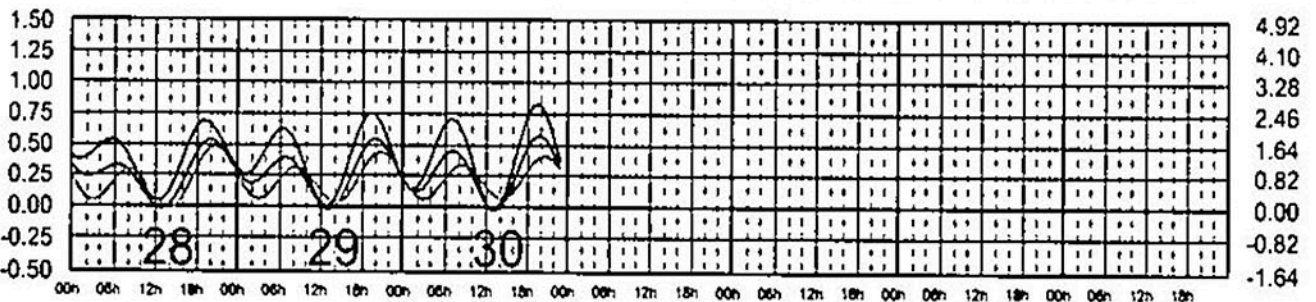
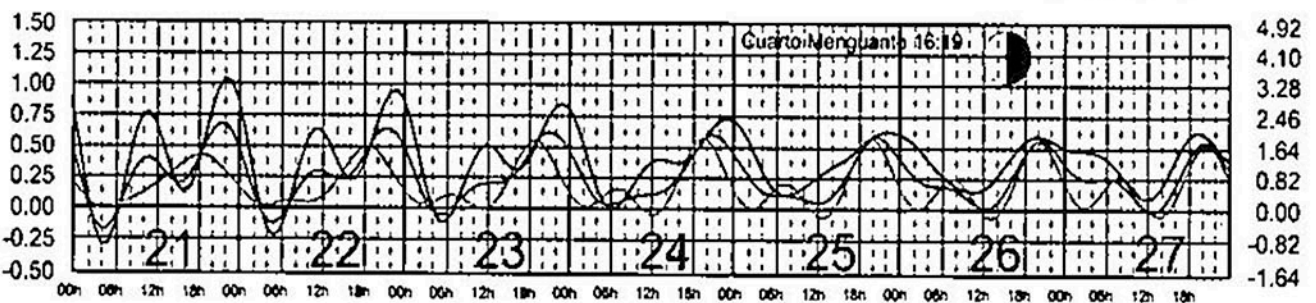
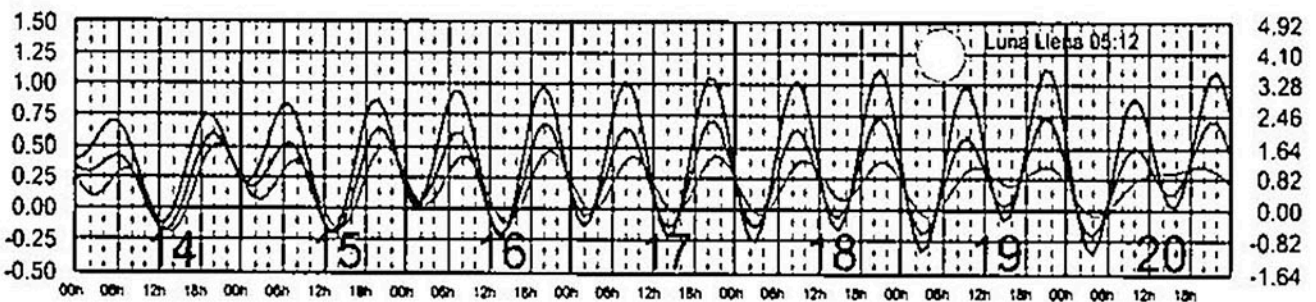
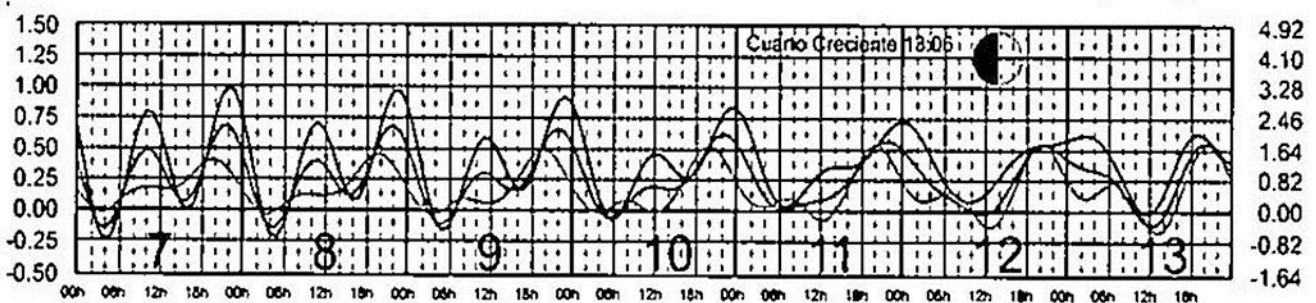
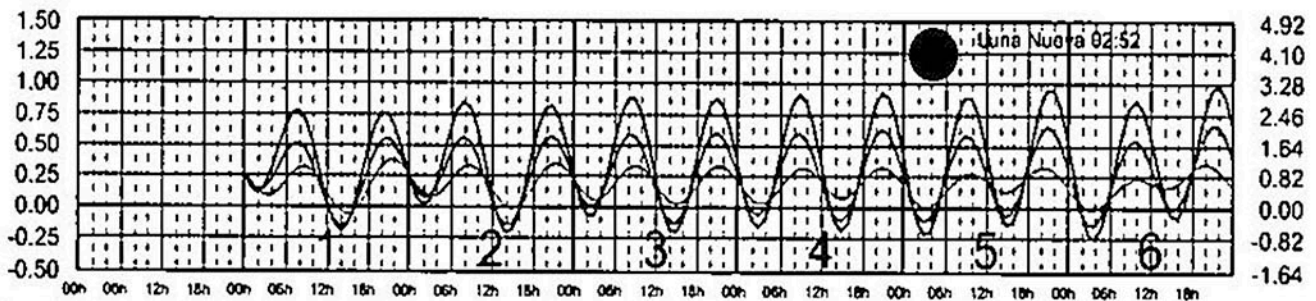
ABRIL, 2019

Hora del Meridiano 90°(W)

Plano de Referencia NBMI

PTO. VALLARTA, JAL. ———
 MANZANILLO, COL. ———
 L. CÁRDENAS, MICH. ———

METROS DOMINGO LUNES MARTES MIÉRCOLES JUEVES VIERNES SÁBADO PIES



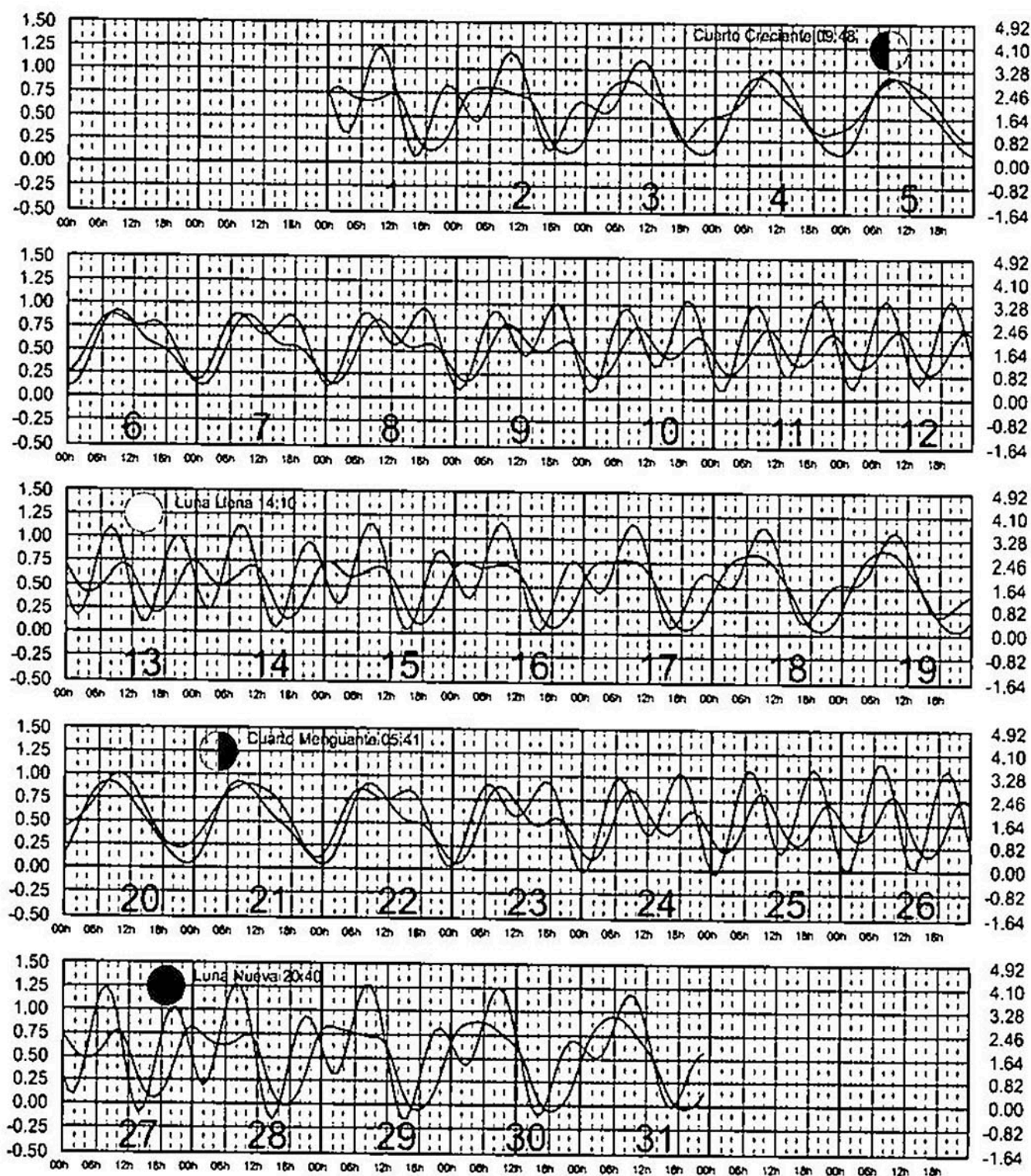
OCTUBRE, 2019

Hora del Meridiano 105°(W)

Plano de Referencia NBM1

SANTA ROSALÍA, B.C.S. ———
PICHILINGUE, B.C.S. ———

METROS DOMINGO LUNES MARTES MIÉRCOLES JUEVES VIERNES SÁBADO PIES




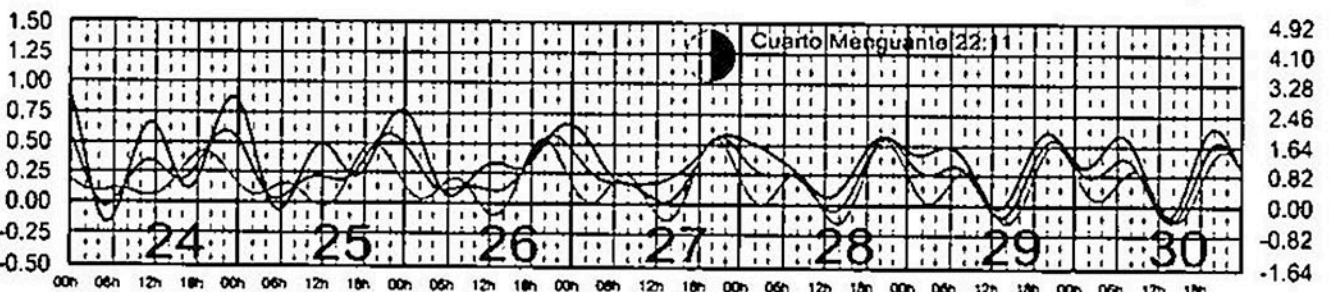
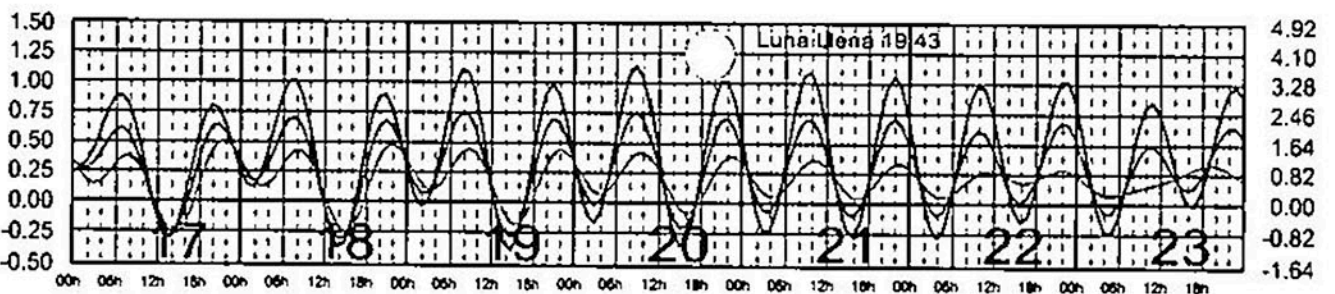
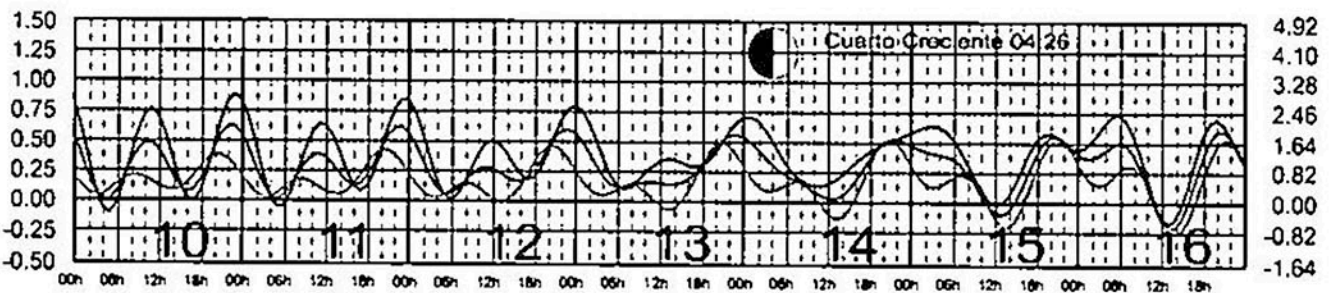
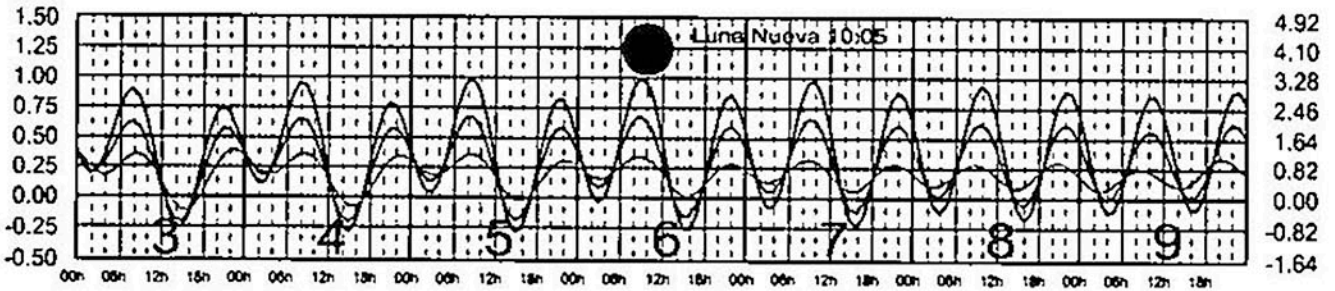

MARZO, 2019

Hora del Meridiano 90°(W)

Plano de Referencia NBMI

PTO. VALLARTA, JAL. ———
 MANZANILLO, COL. ———
 L. CÁRDENAS, MICH. ———

METROS DOMINGO LUNES MARTES MIÉRCOLES JUEVES VIERNES SÁBADO PIES



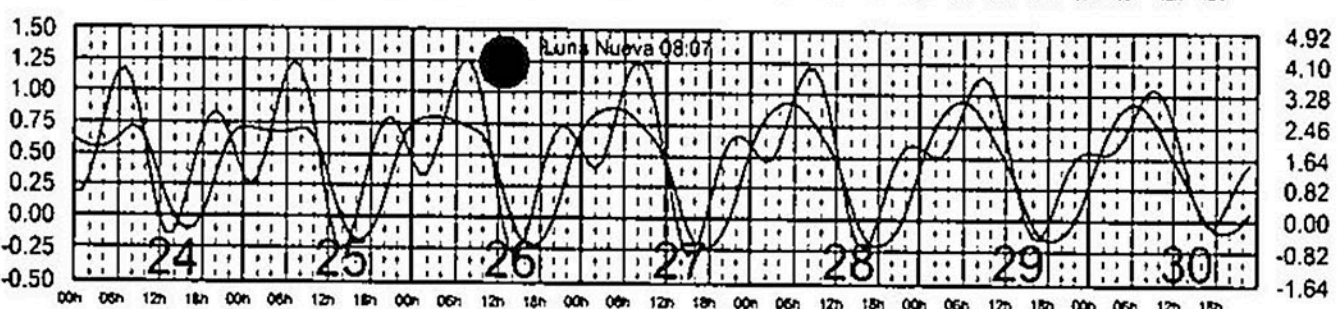
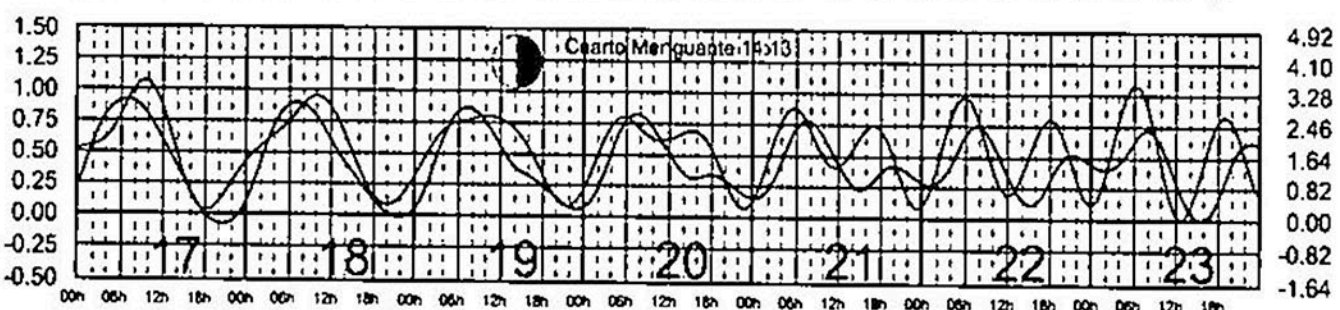
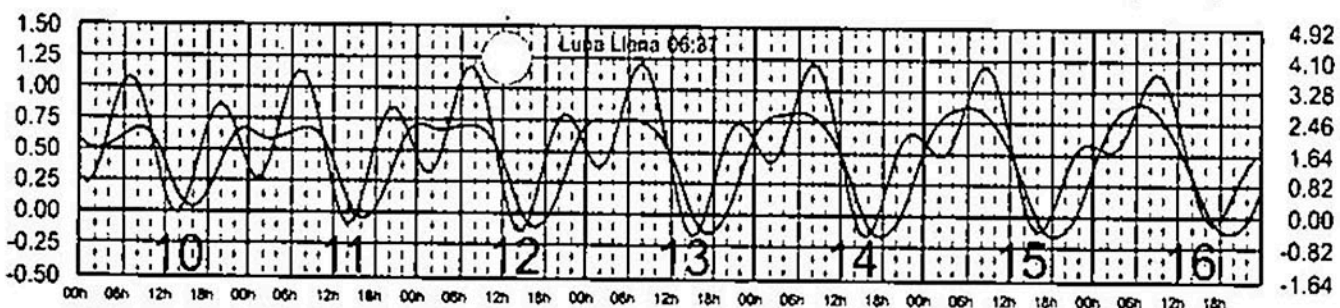
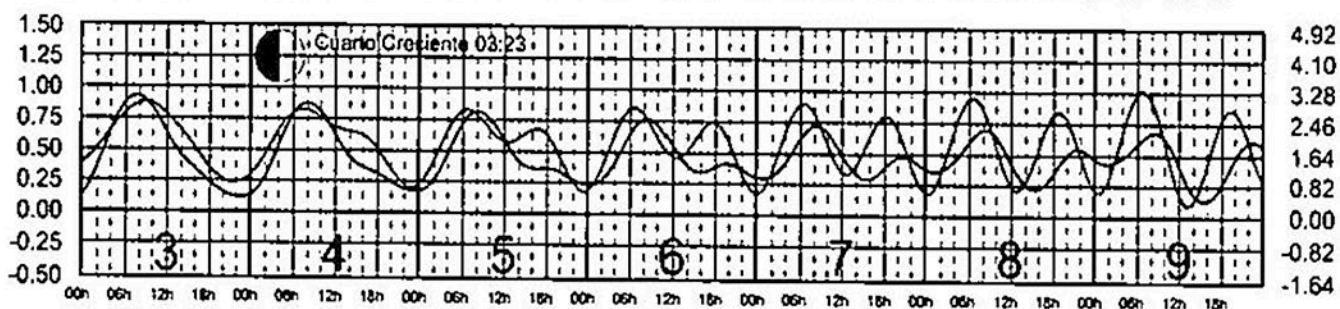
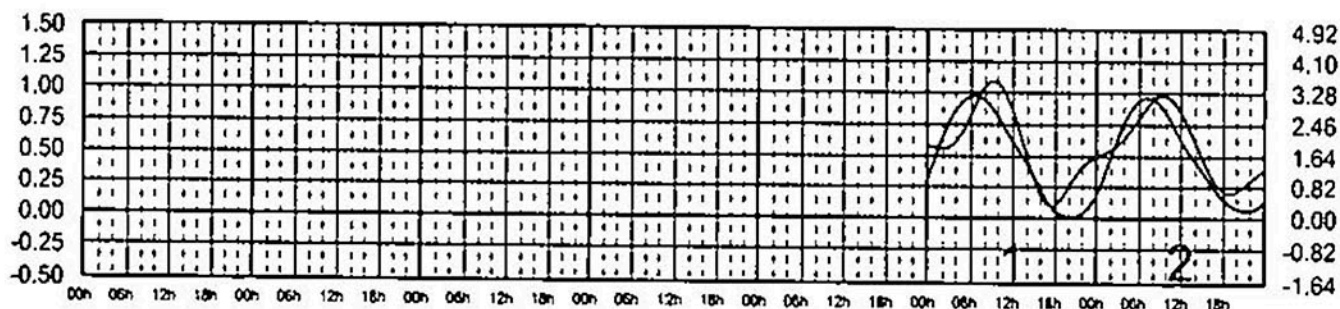
NOVIEMBRE, 2019

Hora del Meridiano 105°(W)

Plano de Referencia NBMI

SANTA ROSALÍA, B.C.S. ———
PICHILINGUE, B.C.S. ———

METROS DOMINGO LUNES MARTES MIÉRCOLES JUEVES VIERNES SÁBADO PIES



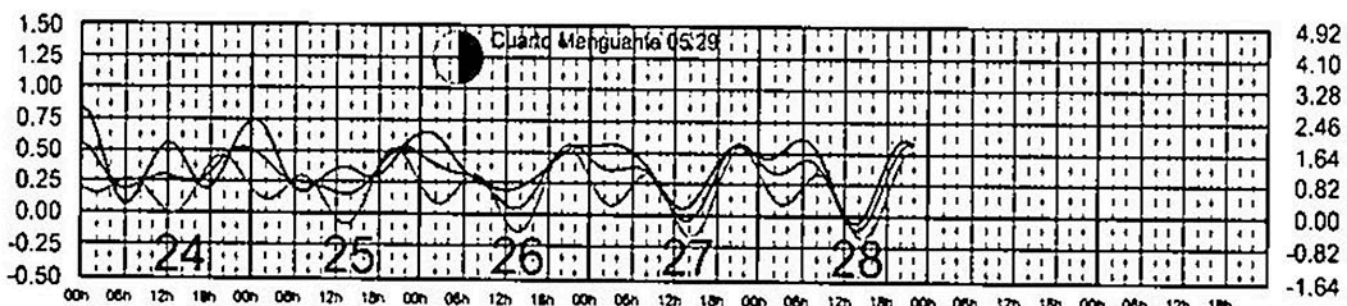
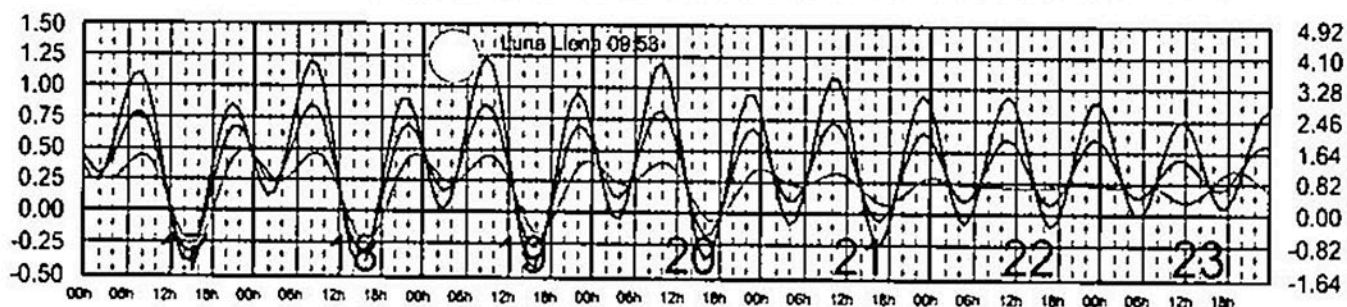
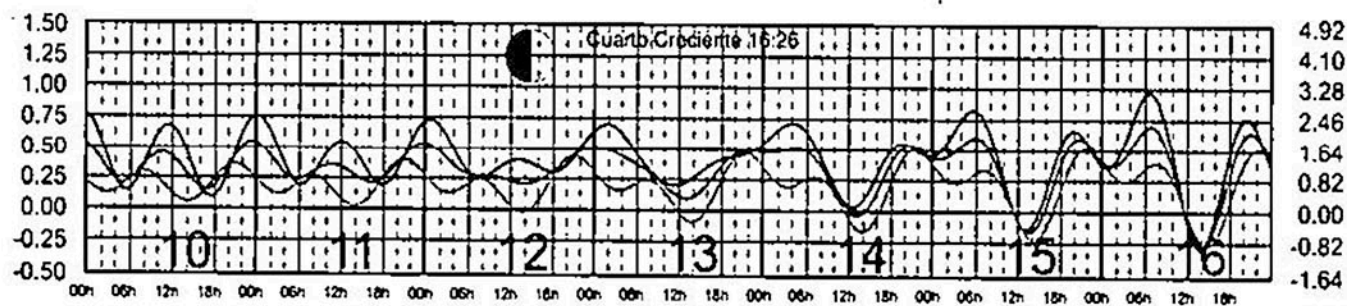
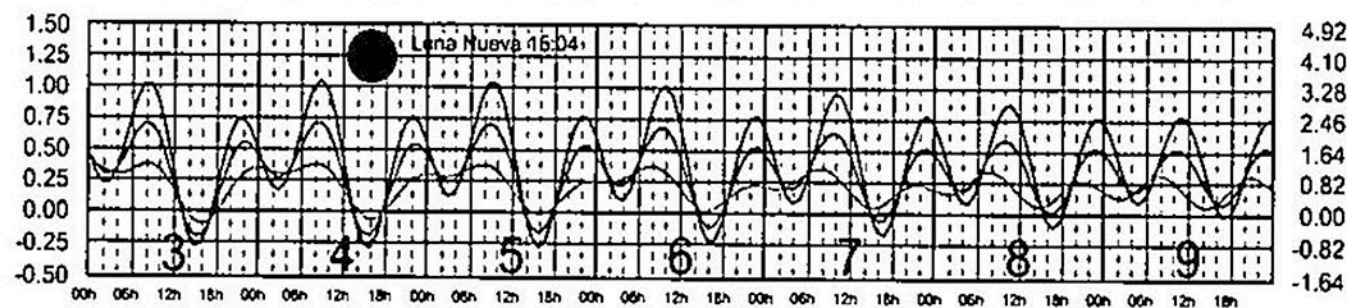
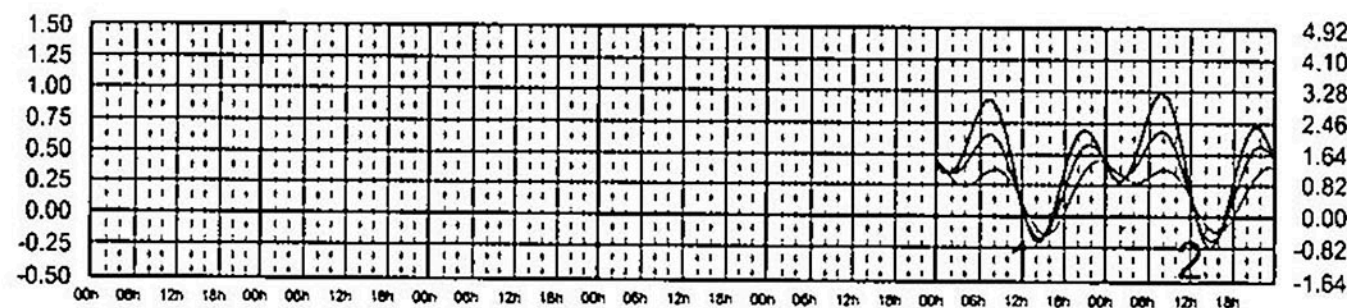
FEBRERO, 2019

Hora del Meridiano 90°(W)

Plano de Referencia NBMI

PTO. VALLARTA, JAL. ———
 MANZANILLO, COL. ———
 L. CÁRDENAS, MICH. ———

METROS DOMINGO LUNES MARTES MIÉRCOLES JUEVES VIERNES SÁBADO PIES




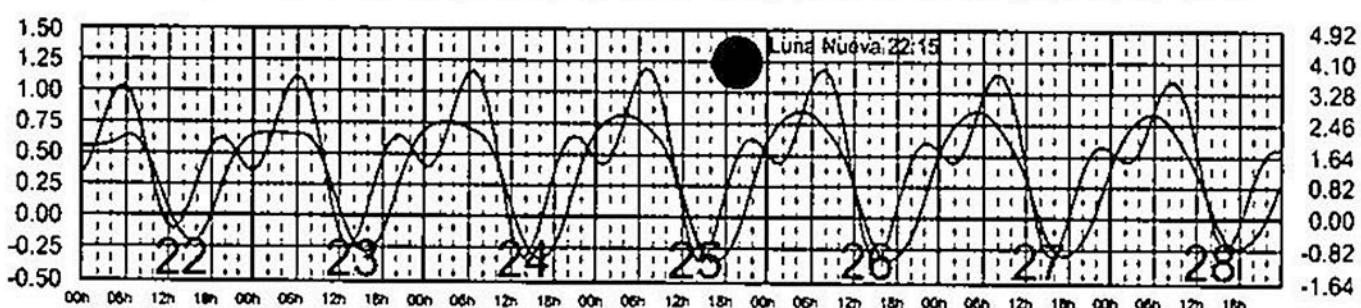
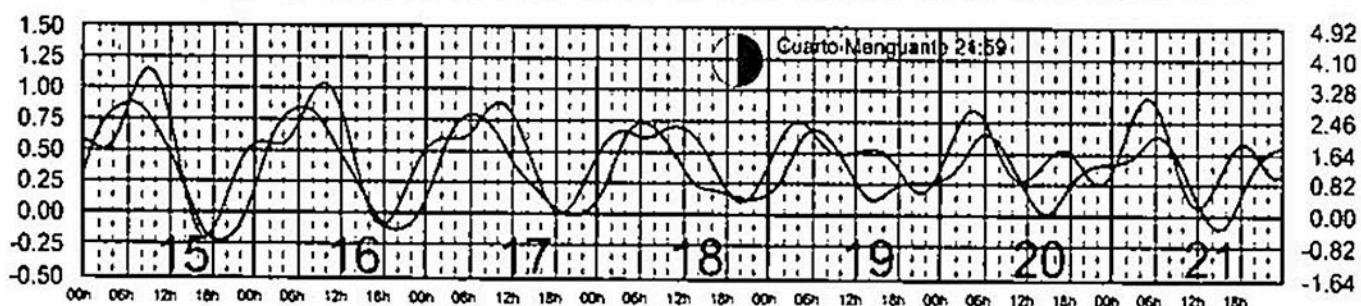
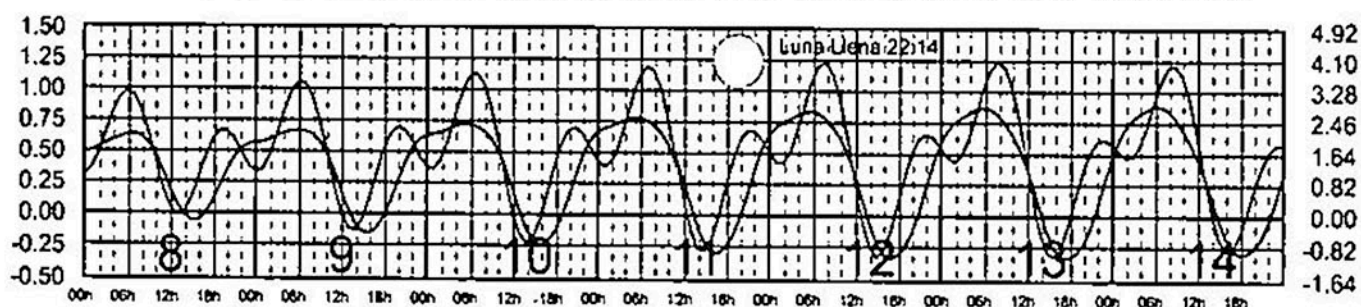
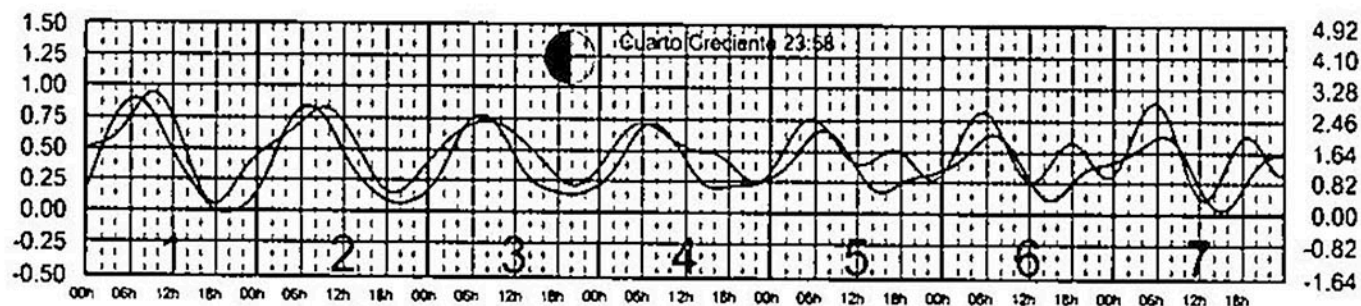
DICIEMBRE, 2019

Hora del Meridiano 105°(W)

Plano de Referencia NBMI

SANTA ROSALÍA, B.C.S. ———
PICHILINGUE, B.C.S. ———

METROS DOMINGO LUNES MARTES MIÉRCOLES JUEVES VIERNES SÁBADO PIES



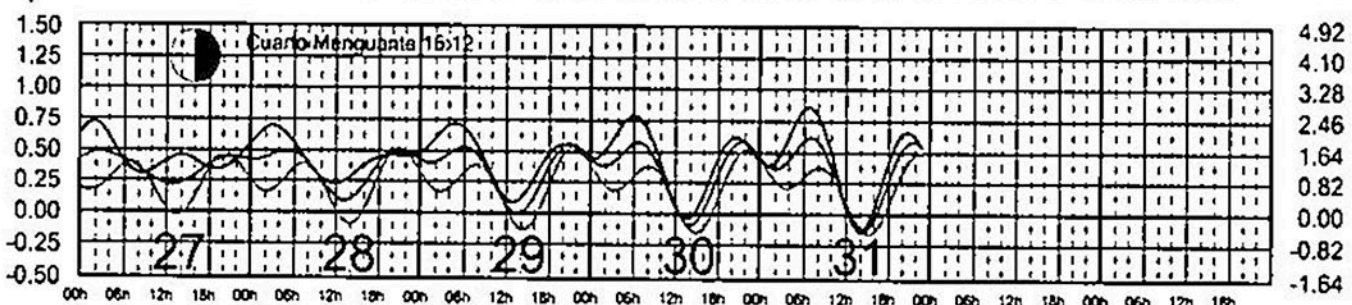
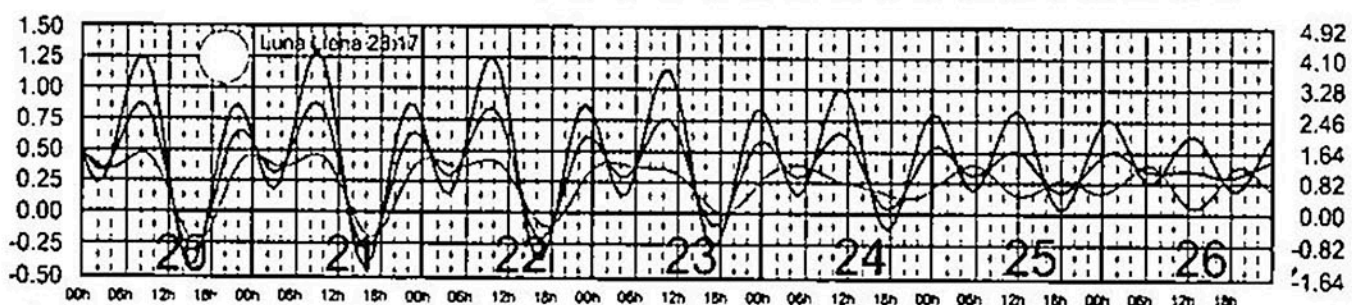
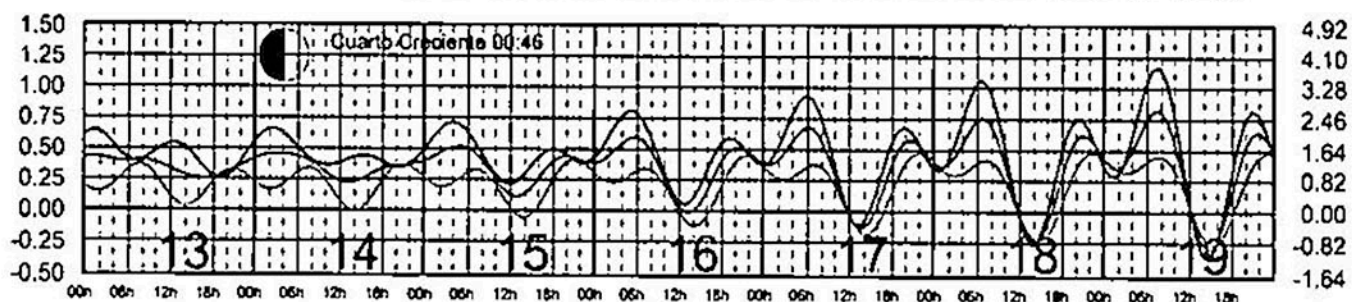
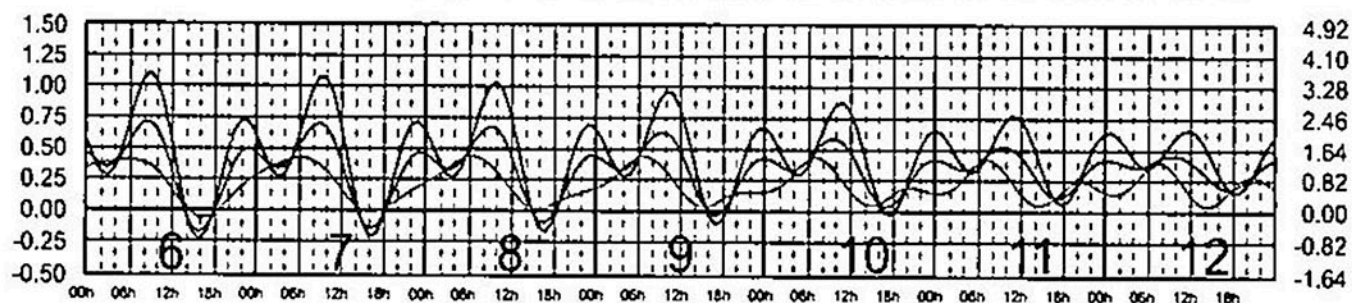
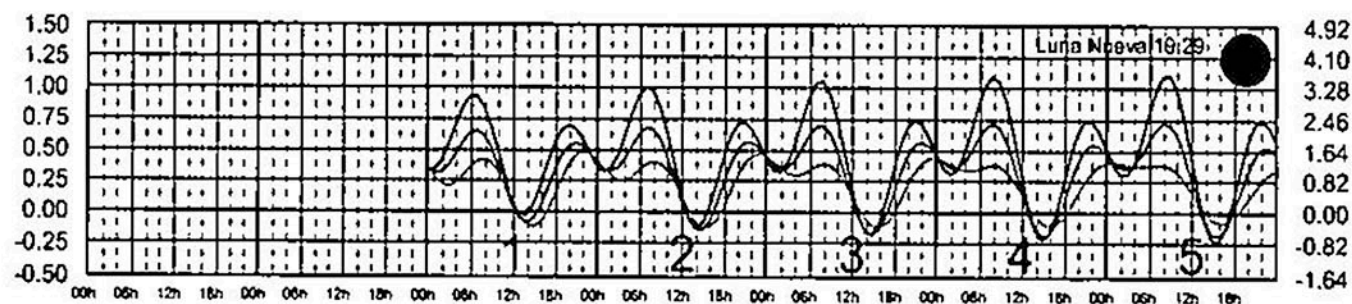
ENERO, 2019

Hora del Meridiano 90°(W)

Plano de Referencia NBMI

PTO. VALLARTA, JAL. ———
 MANZANILLO, COL. ———
 L. CÁRDENAS, MICH. ———

METROS DOMINGO LUNES MARTES MIÉRCOLES JUEVES VIERNES SÁBADO PIES



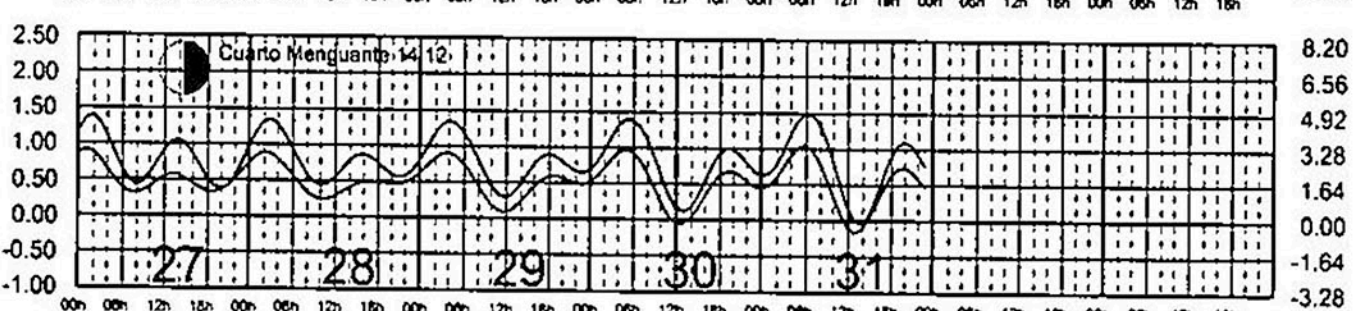
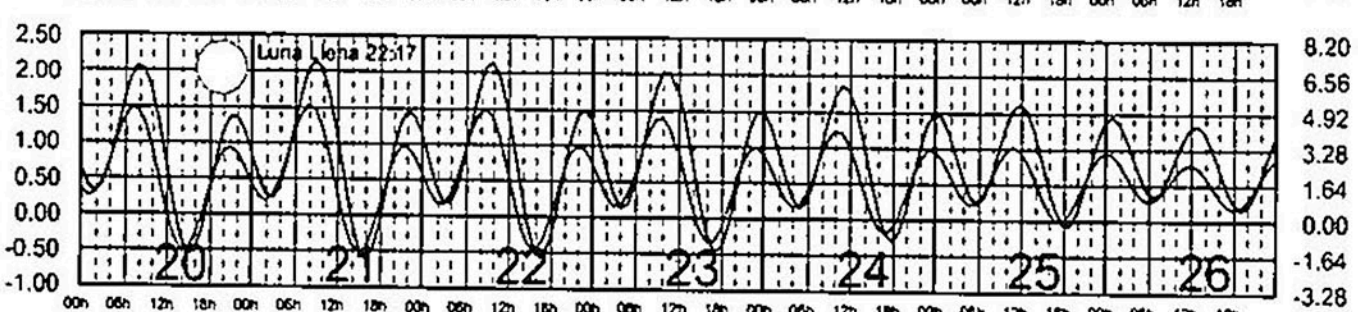
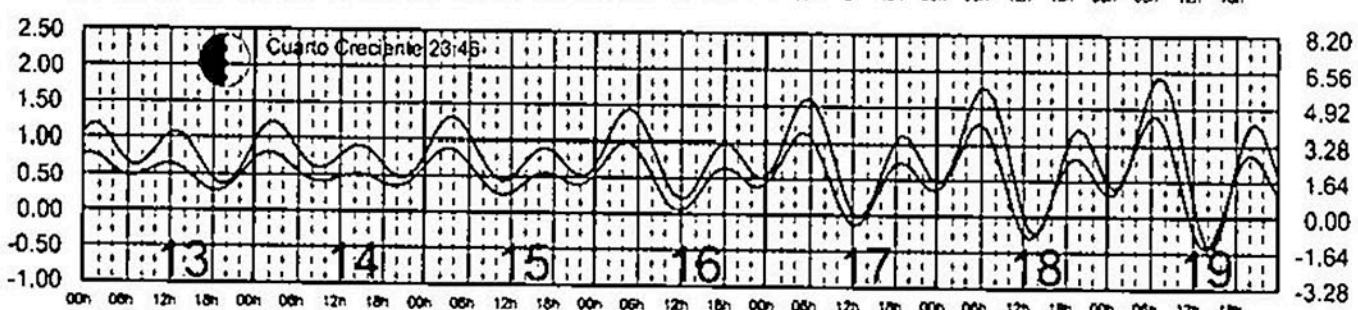
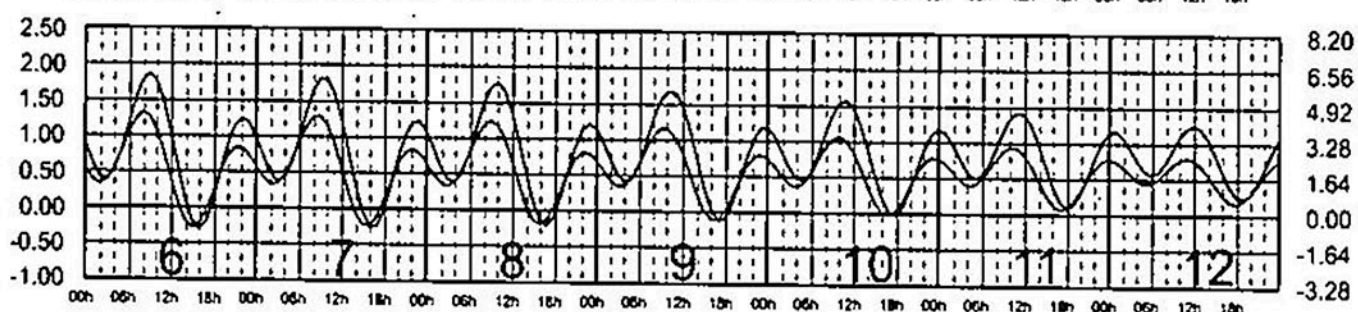
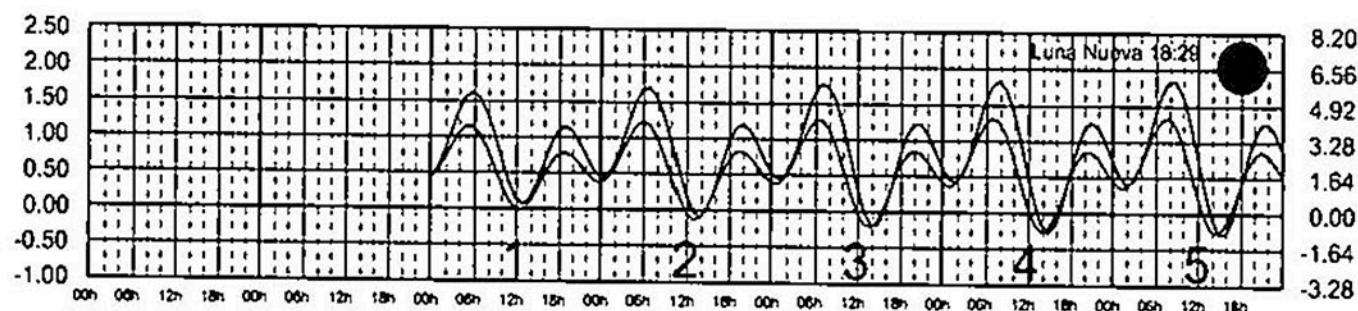
ENERO, 2019

Hora del Meridiano 105°(W)

Plano de Referencia NBMI

PUERTO CORTÉS, B.C.S. ———
CABO SAN LUCAS, B.C.S. ———

METROS DOMINGO LUNES MARTES MIÉRCOLES JUEVES VIERNES SÁBADO PIES



DICIEMBRE, 2019

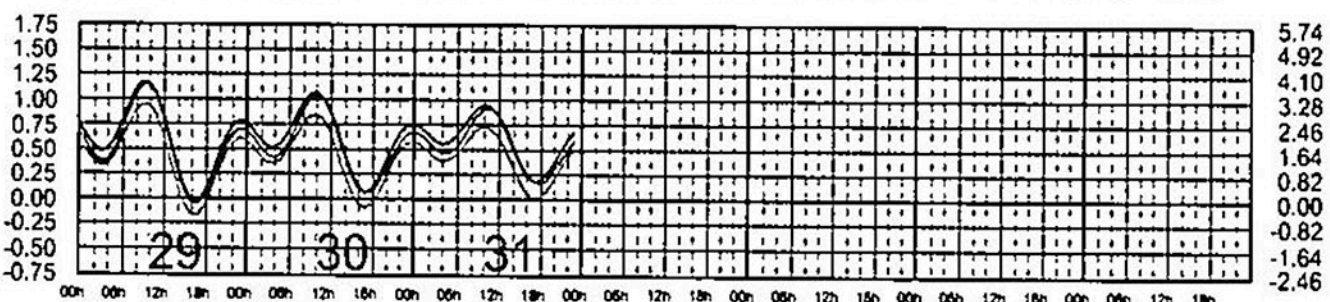
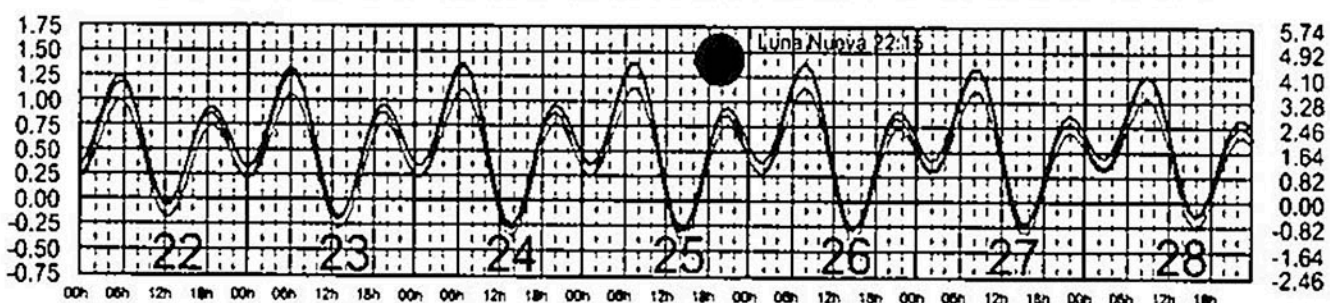
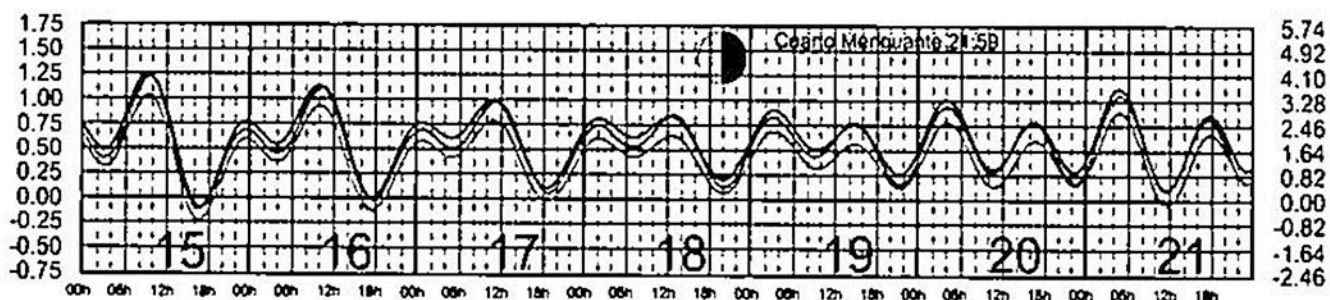
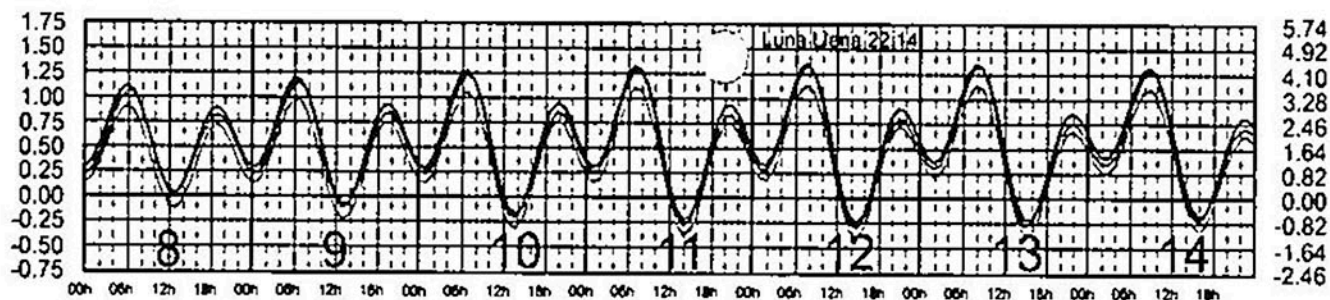
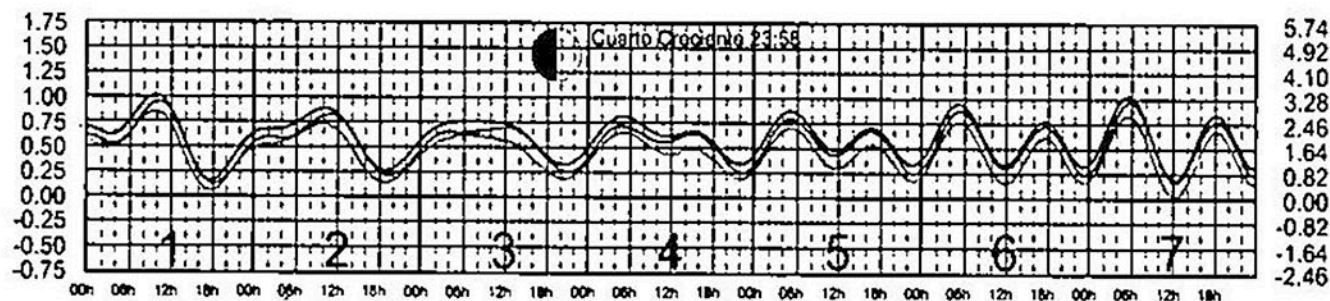
Hora del Meridiano 105°(W)

Plano de Referencia NBMI

ISLAS MARIAS, NAY.
ISLA SOCORRO, COL.
SAN BLAS, NAY.



METROS DOMINGO LUNES MARTES MIÉRCOLES JUEVES VIERNES SÁBADO PIES



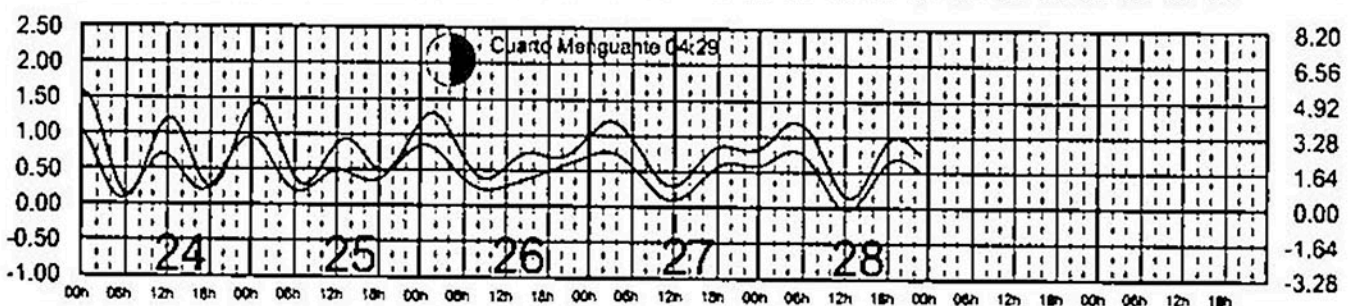
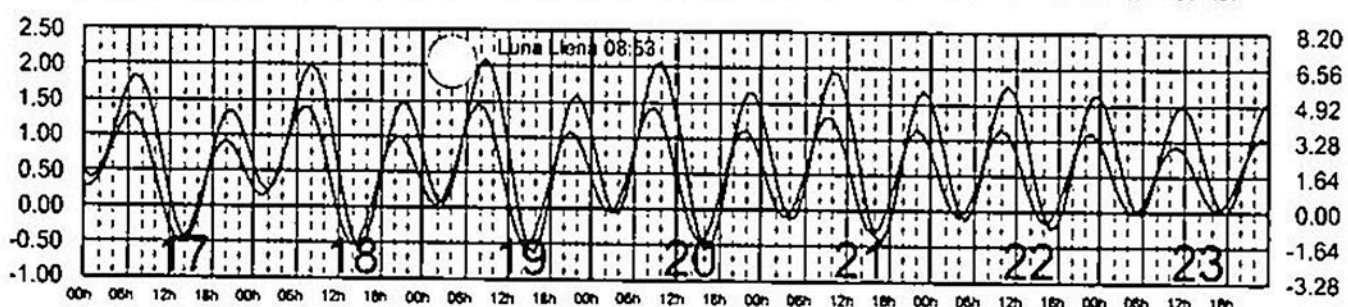
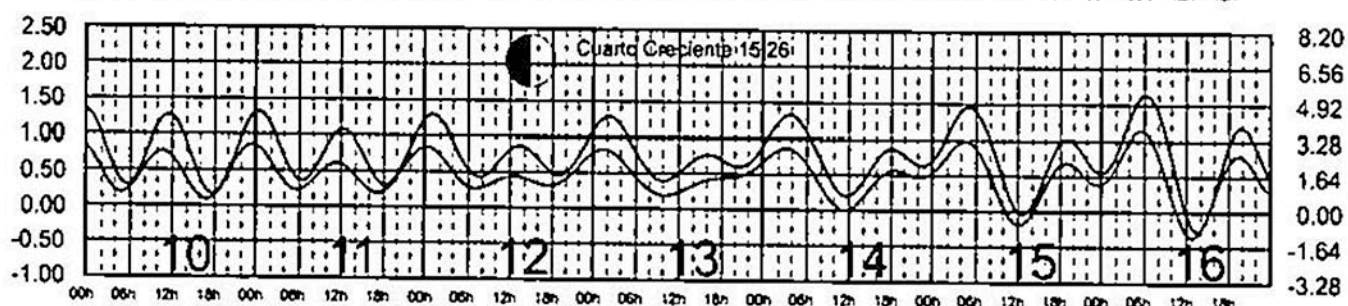
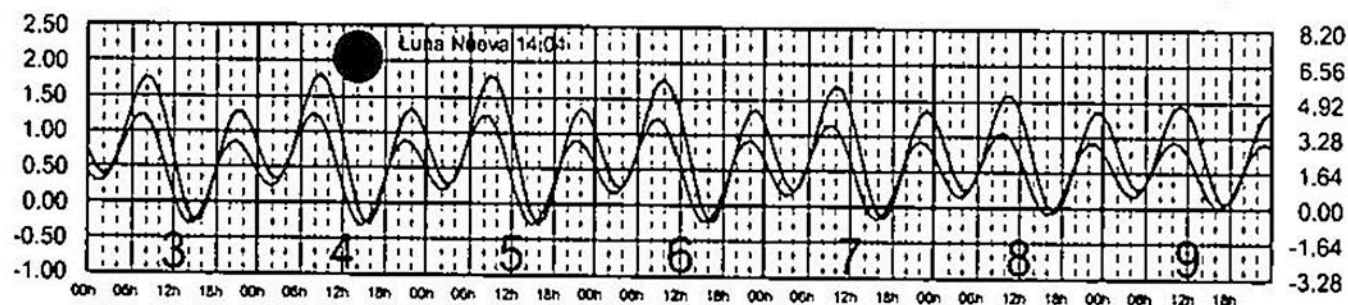

FEBRERO, 2019

Hora del Meridiano 105°(W)

Plano de Referencia NBMI

PUERTO CORTÉS, B.C.S. ———
CABO SAN LUCAS, B.C.S. ———

METROS DOMINGO LUNES MARTES MIÉRCOLES JUEVES VIERNES SÁBADO PIES



NOVIEMBRE, 2019

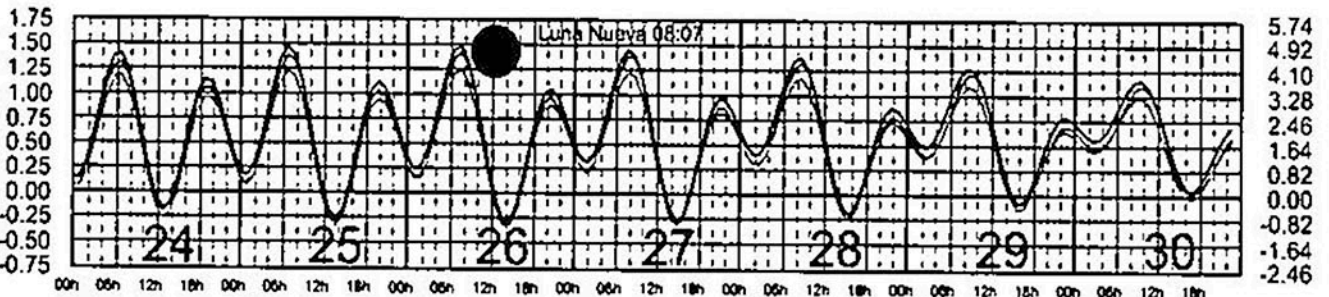
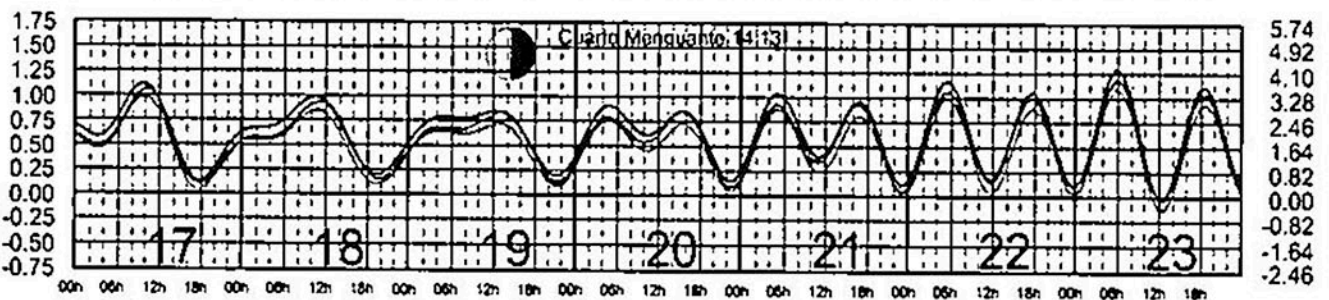
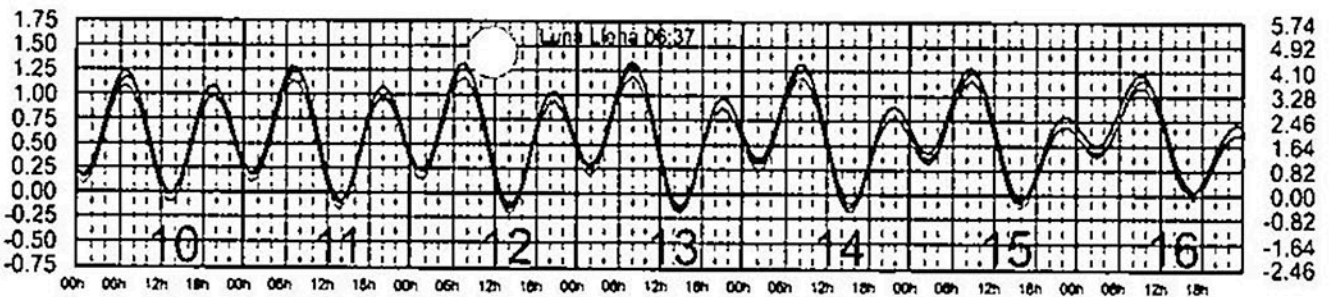
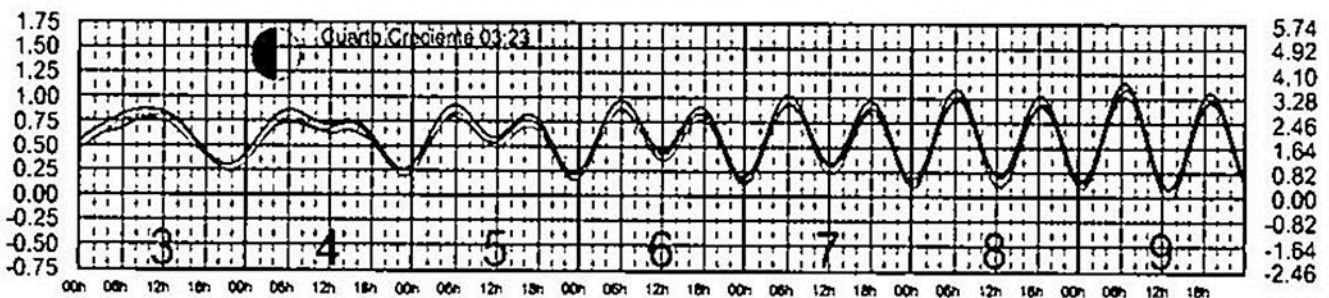

Hora del Meridiano 105°(W)

Plano de Referencia NBMI

ISLAS MARIAS, NAY.
ISLA SOCORRO, COL.
SAN BLAS, NAY.



METROS DOMINGO LUNES MARTES MIÉRCOLES JUEVES VIERNES SÁBADO PIES




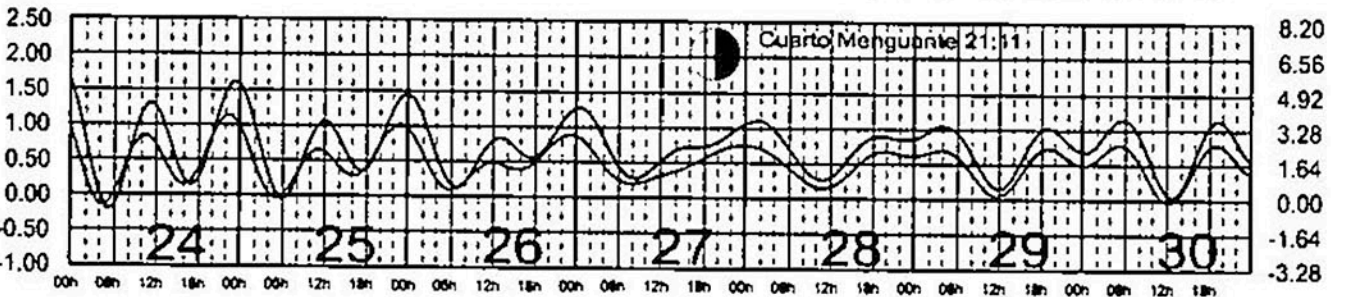
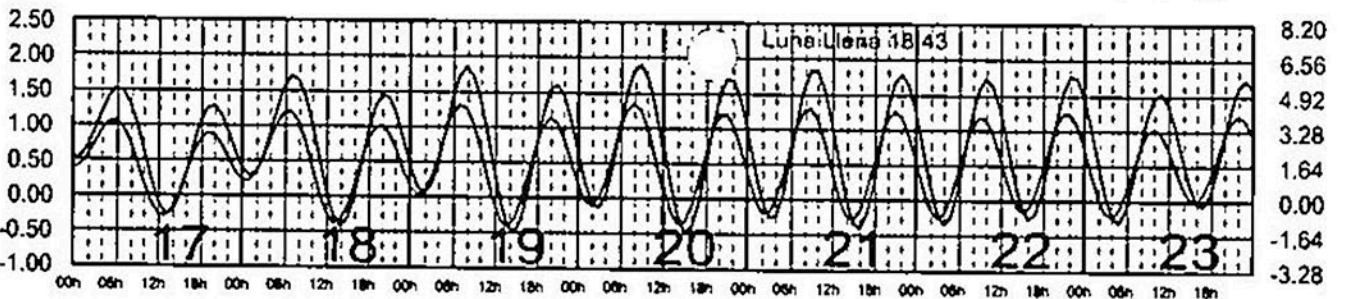
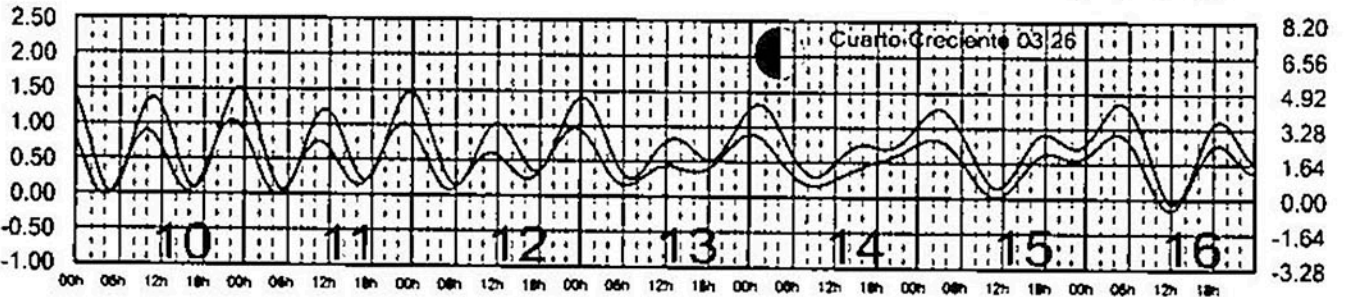
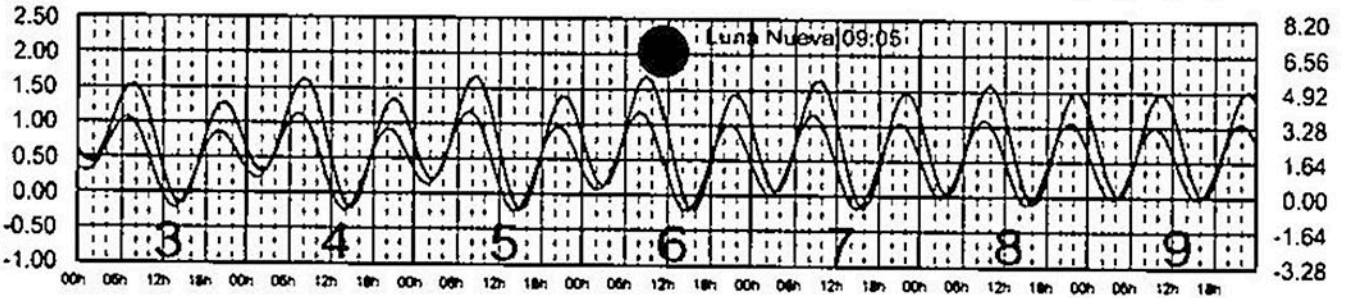

MARZO, 2019

Hora del Meridiano 105°(W)

Plano de Referencia NBMI

PUERTO CORTÉS, B.C.S. ———
CABO SAN LUCAS, B.C.S. ———

METROS DOMINGO LUNES MARTES MIÉRCOLES JUEVES VIERNES SÁBADO PIES



OCTUBRE, 2019

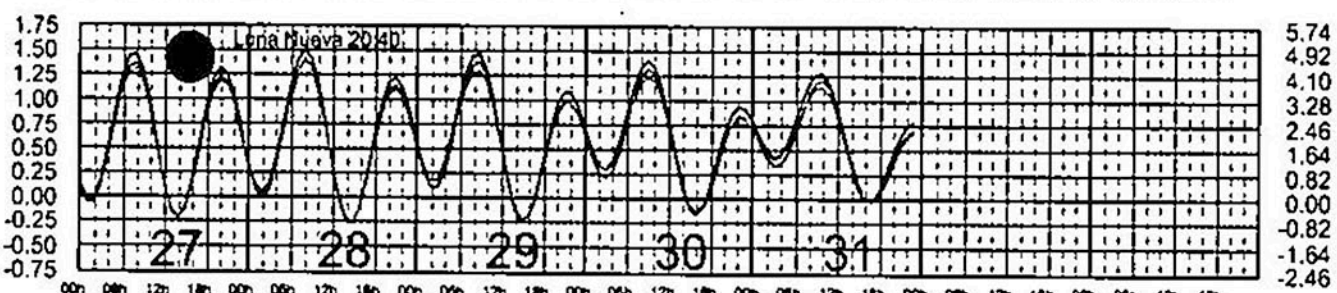
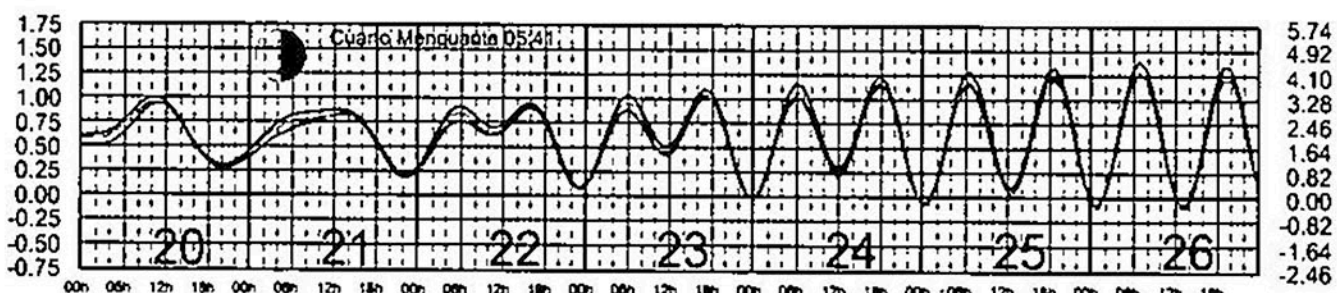
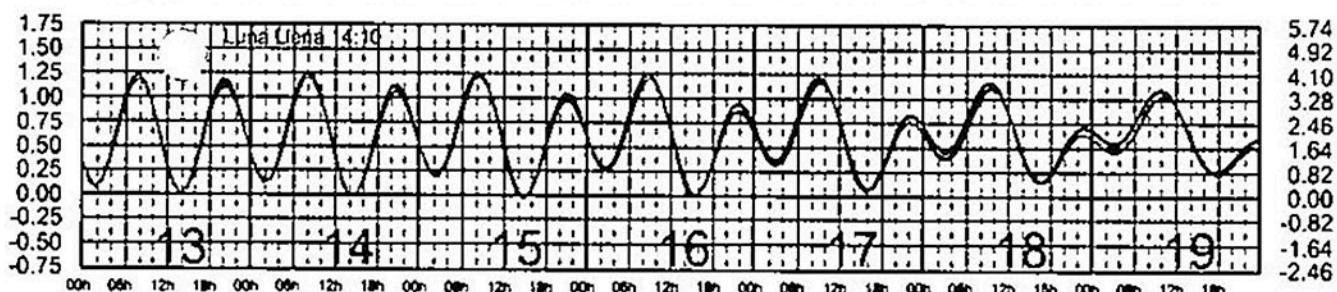
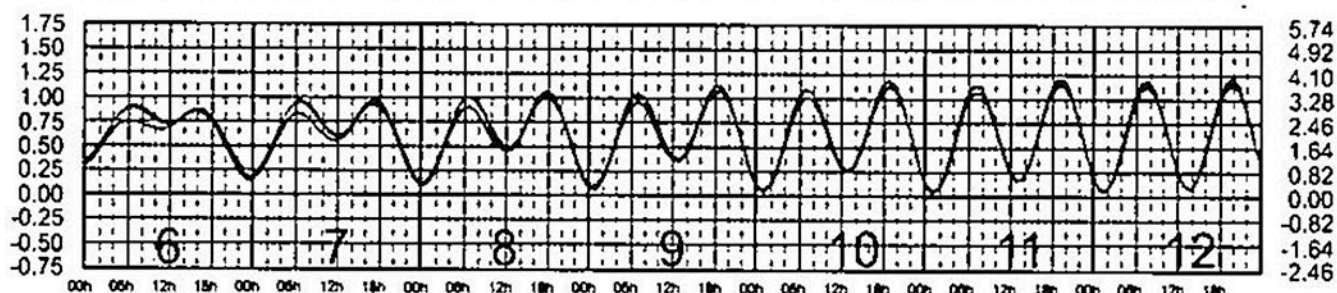
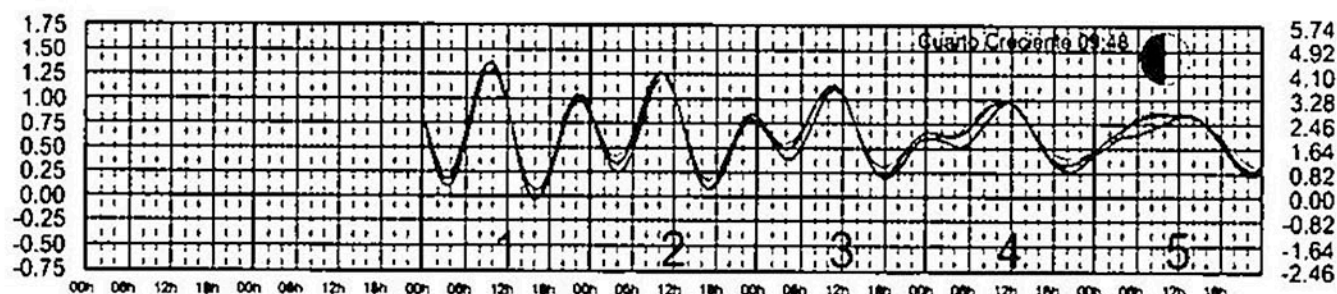
Hora del Meridiano 105°(W)

Plano de Referencia NBM1

ISLAS MARIAS, NAY.
ISLA SOCORRO, COL.
SAN BLAS, NAY.



METROS DOMINGO LUNES MARTES MIÉRCOLES JUEVES VIERNES SÁBADO PIES



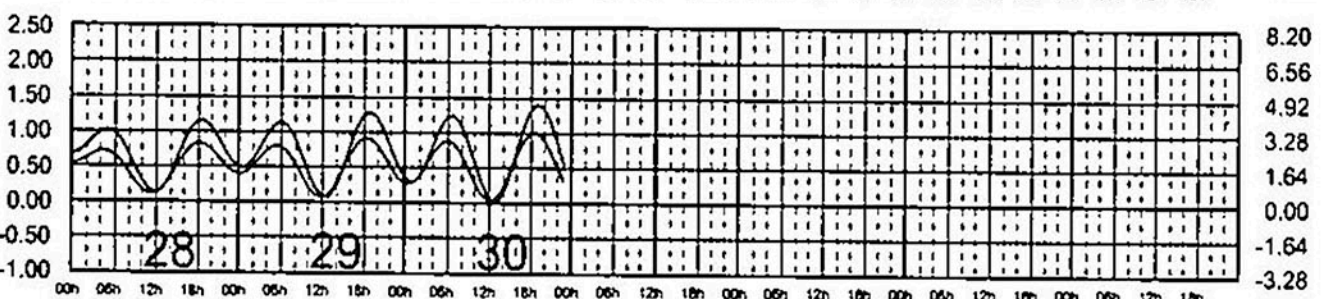
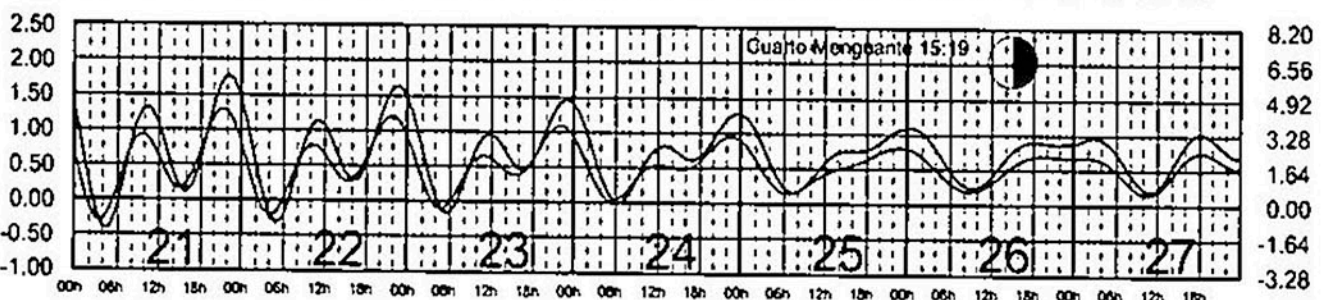
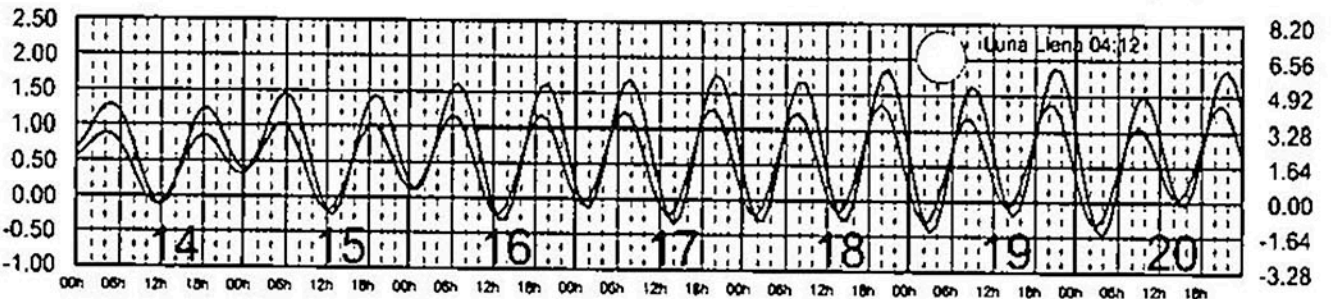
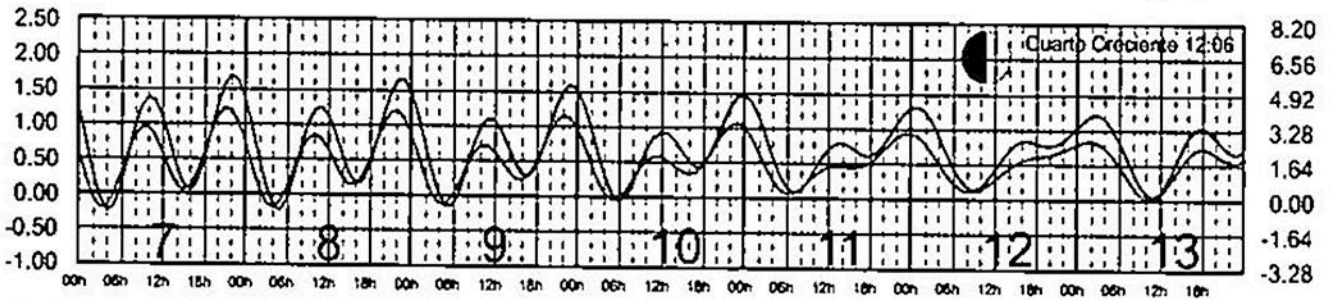
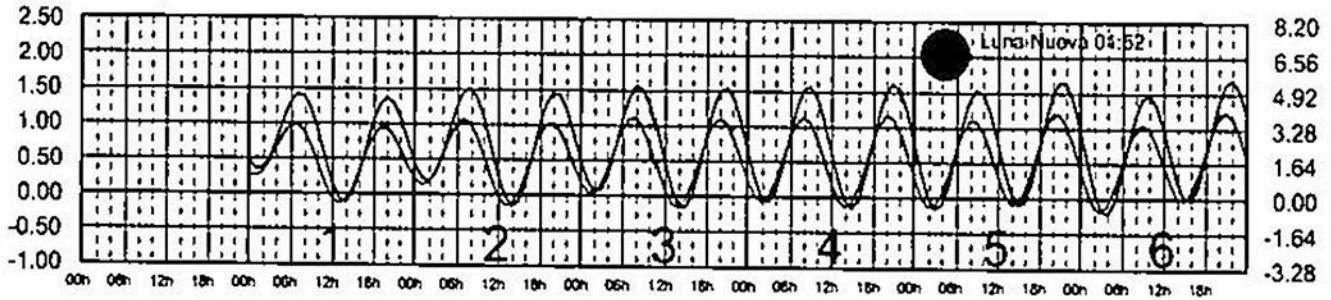
ABRIL, 2019

Hora del Meridiano 105°(W)

Plano de Referencia NBMI

PUERTO CORTÉS, B.C.S. ———
CABO SAN LUCAS, B.C.S. ———

METROS DOMINGO LUNES MARTES MIÉRCOLES JUEVES VIERNES SÁBADO PIES



SEPTIEMBRE, 2019


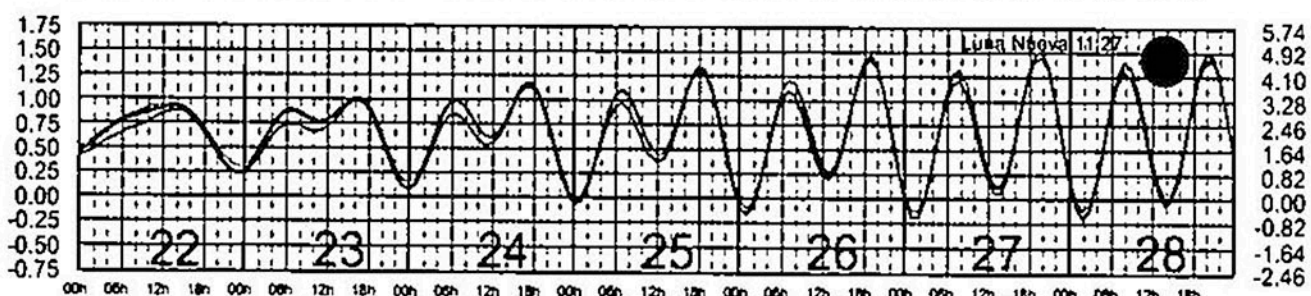
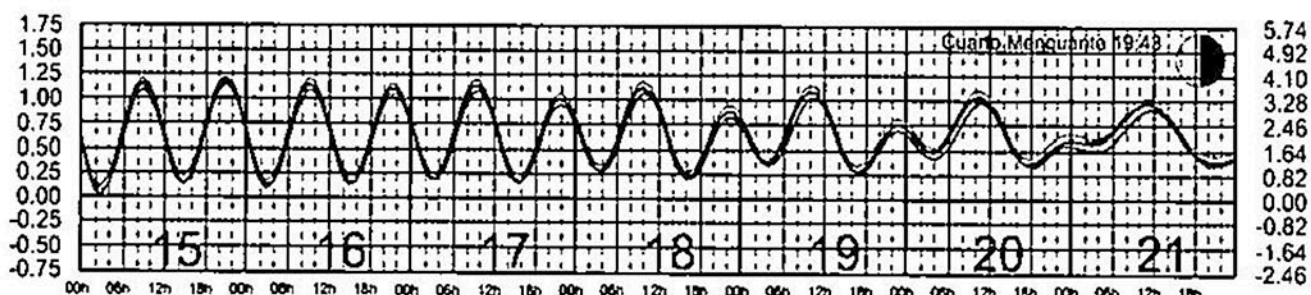
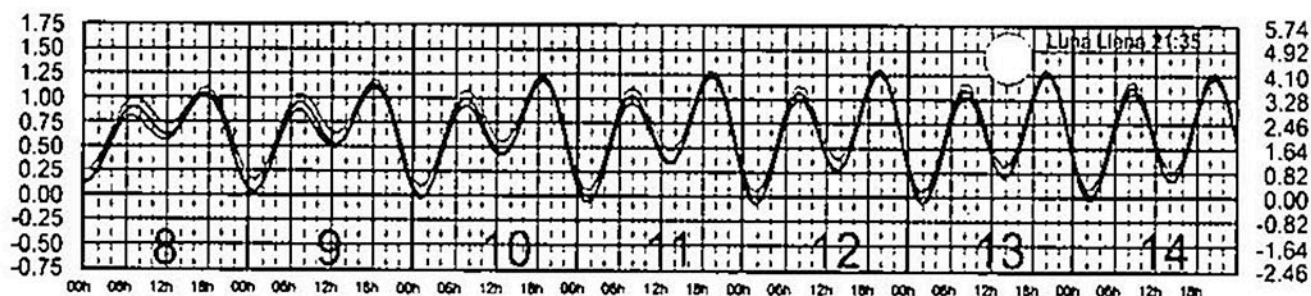
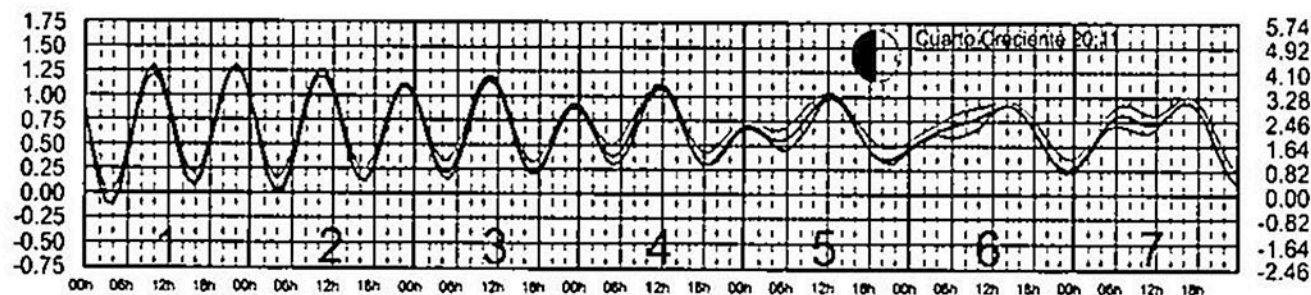
Hora del Meridiano 105°(W)

Plano de Referencia NBMI

ISLAS MARIAS, NAY.
ISLA SOCORRO, COL.
SAN BLAS, NAY.



METROS DOMINGO LUNES MARTES MIÉRCOLES JUEVES VIERNES SÁBADO PIES



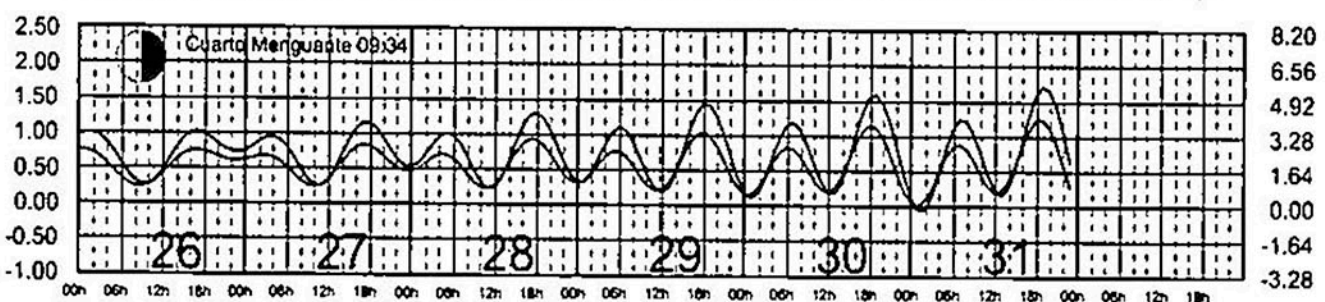
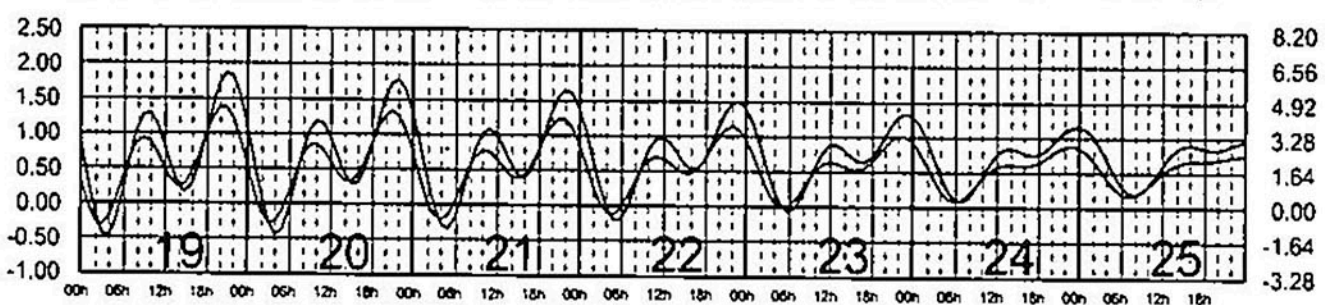
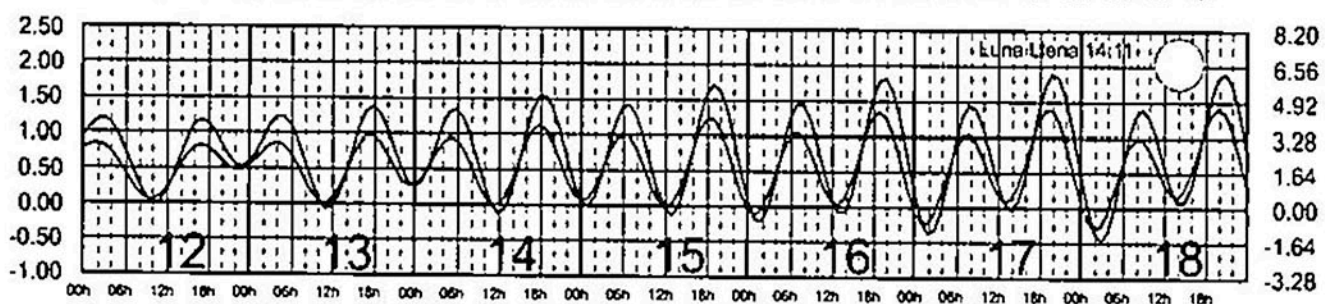
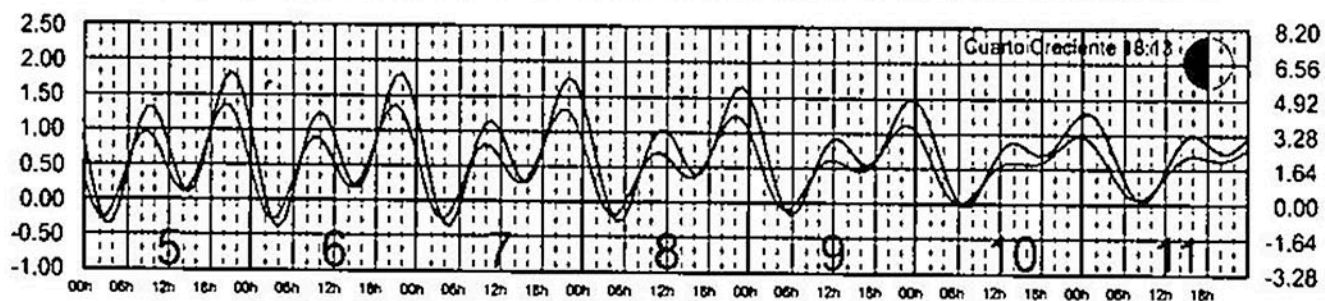
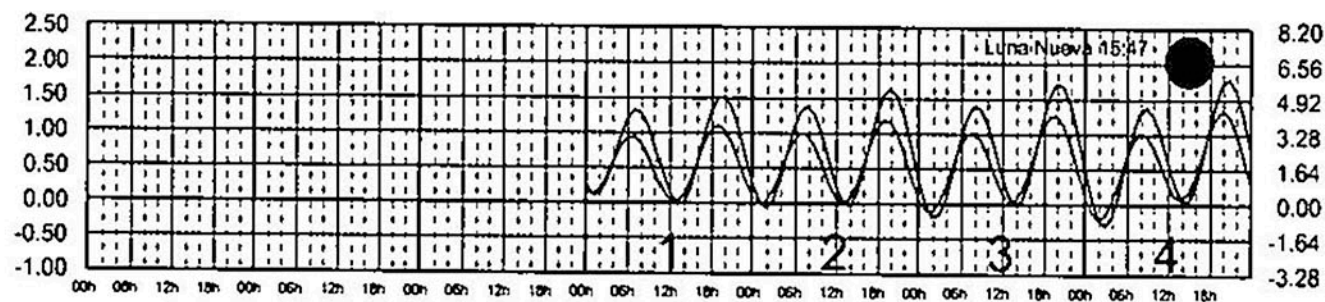
MAYO, 2019

Hora del Meridiano 105°(W)

Plano de Referencia NBM1

PUERTO CORTÉS, B.C.S. ———
CABO SAN LUCAS, B.C.S. ———

METROS DOMINGO LUNES MARTES MIÉRCOLES JUEVES VIERNES SÁBADO PIES




AGOSTO, 2019

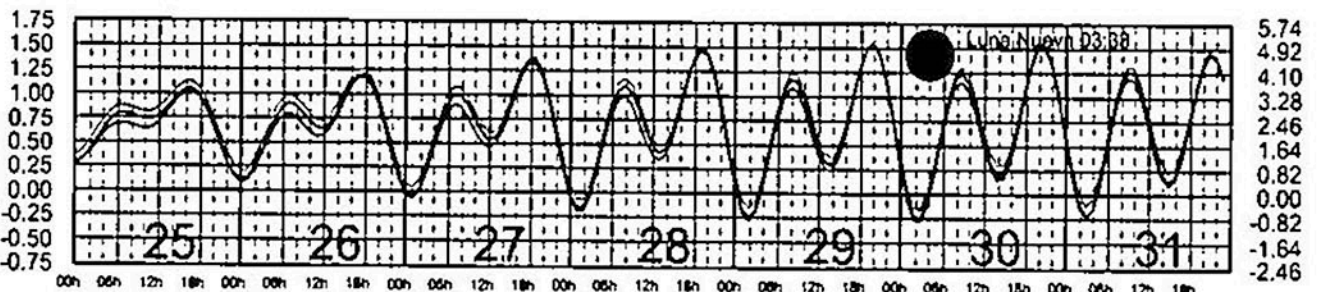
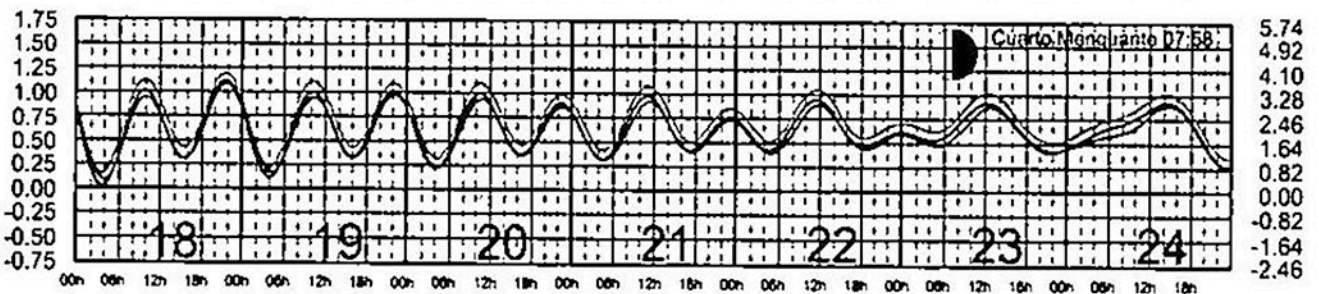
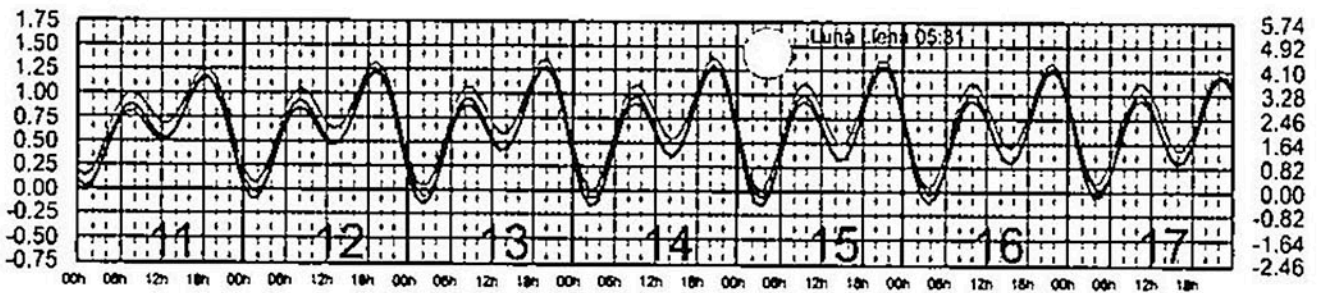
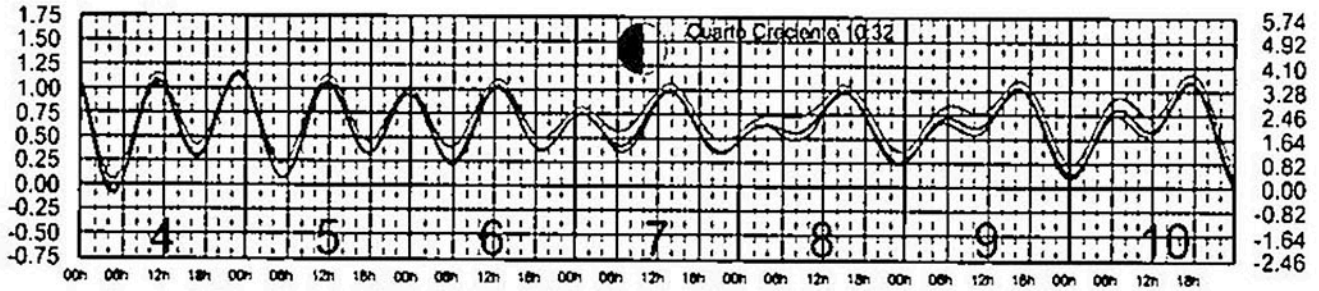
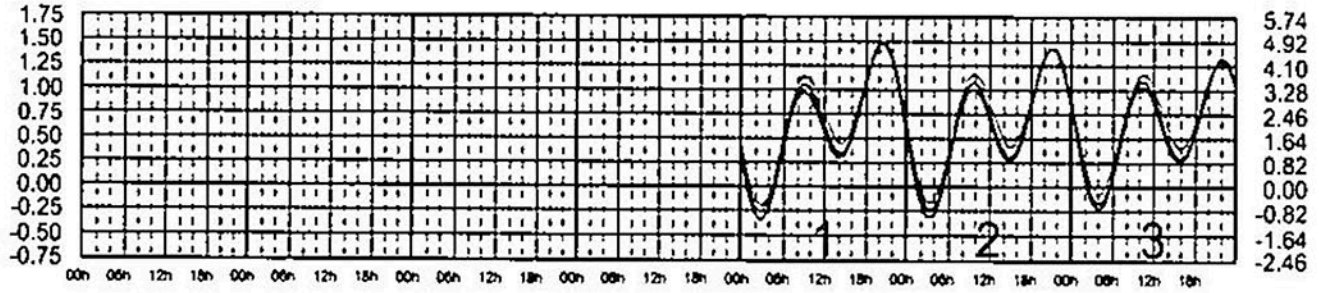
Hora del Meridiano 105°(W)

Plano de Referencia NBM1

ISLAS MARIAS, NAY.
ISLA SOCORRO, COL.
SAN BLAS, NAY.



METROS DOMINGO LUNES MARTES MIÉRCOLES JUEVES VIERNES SÁBADO PIES




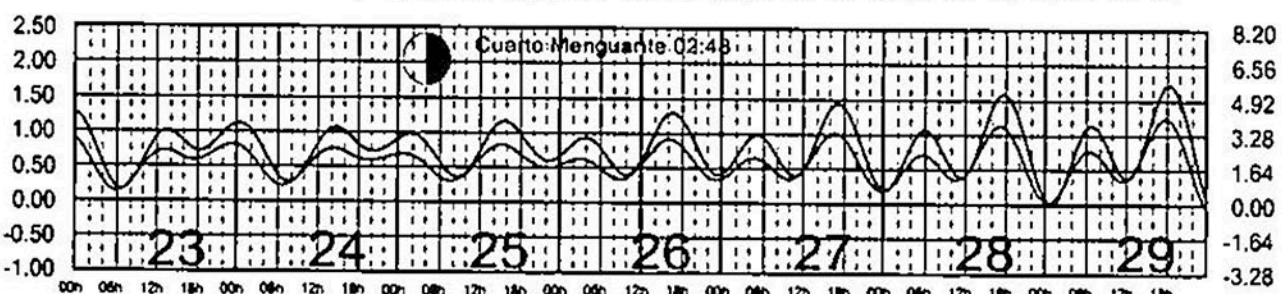
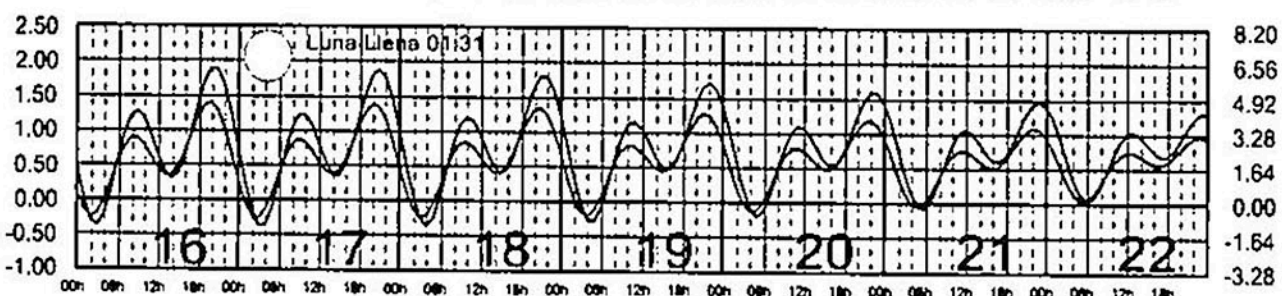
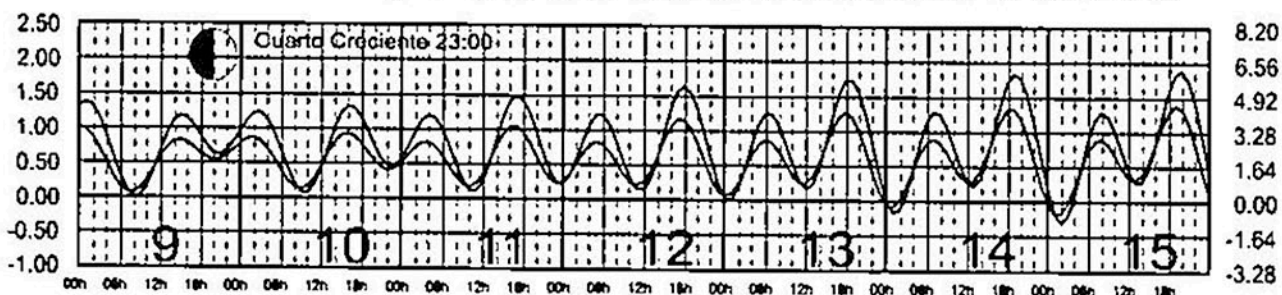
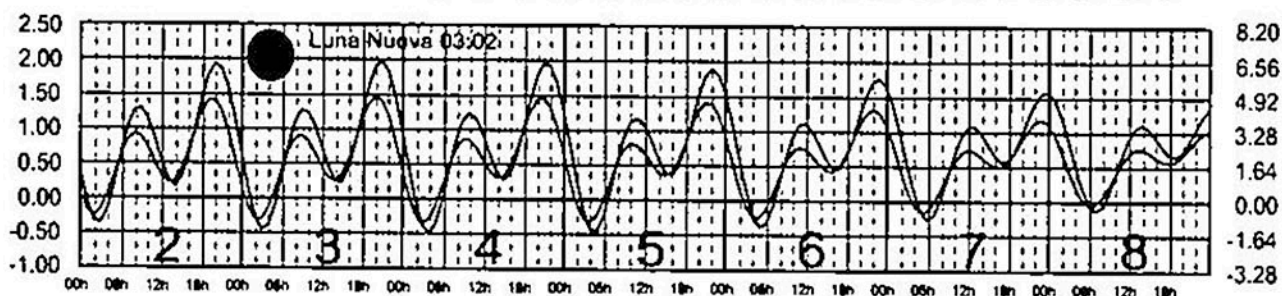

JUNIO, 2019

Hora del Meridiano 105°(W)

Plano de Referencia NBMI

PUERTO CORTÉS, B.C.S. ———
CABO SAN LUCAS, B.C.S. ———

METROS DOMINGO LUNES MARTES MIÉRCOLES JUEVES VIERNES SÁBADO PIES



JULIO, 2019

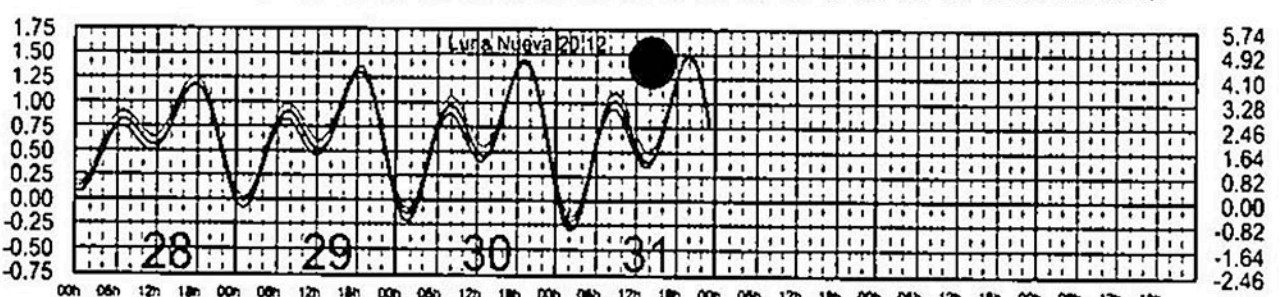
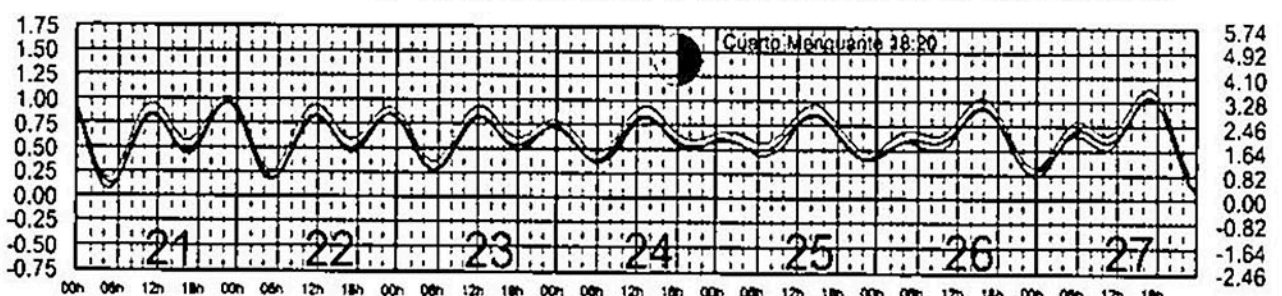
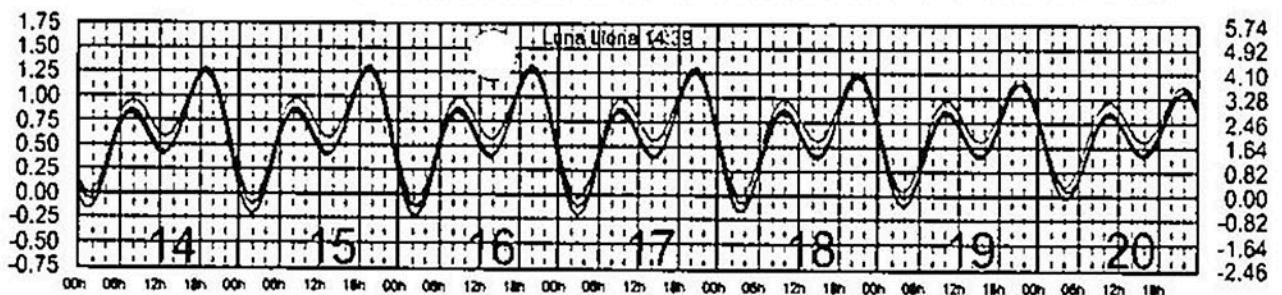
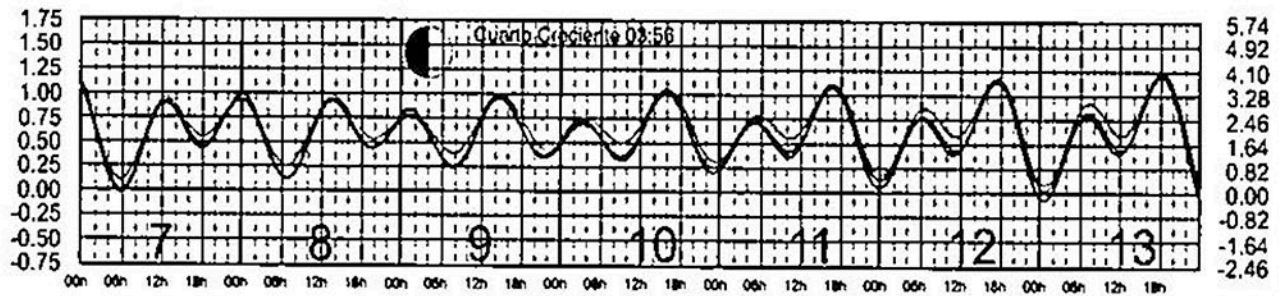
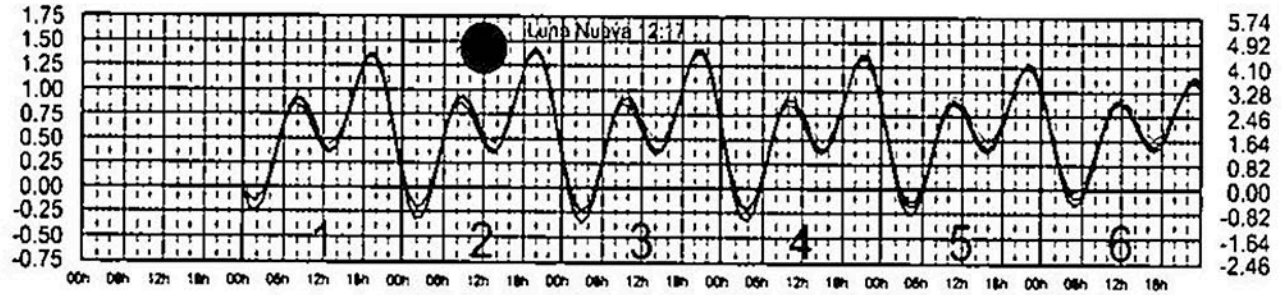
Hora del Meridiano 105°(W)

Plano de Referencia NBMI

ISLAS MARIAS, NAY.
ISLA SOCORRO, COL.
SAN BLAS, NAY.



METROS DOMINGO LUNES MARTES MIÉRCOLES JUEVES VIERNES SÁBADO PIES



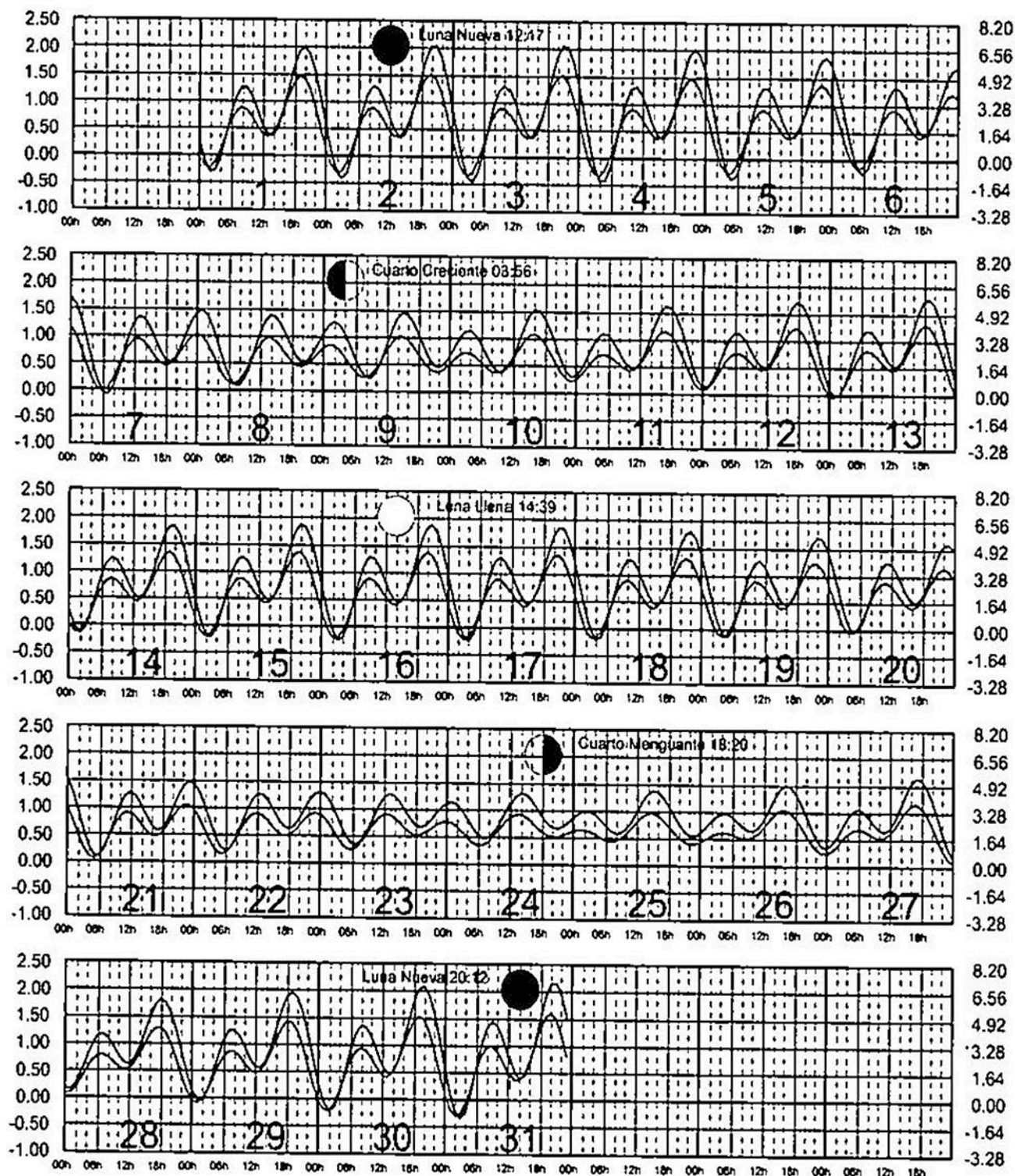
JULIO, 2019

Hora del Meridiano 105°(W)

Plano de Referencia NBMI

PUERTO CORTÉS, B.C.S. ———
CABO SAN LUCAS, B.C.S. ———

METROS DOMINGO LUNES MARTES MIÉRCOLES JUEVES VIERNES SÁBADO PIES



JUNIO, 2019

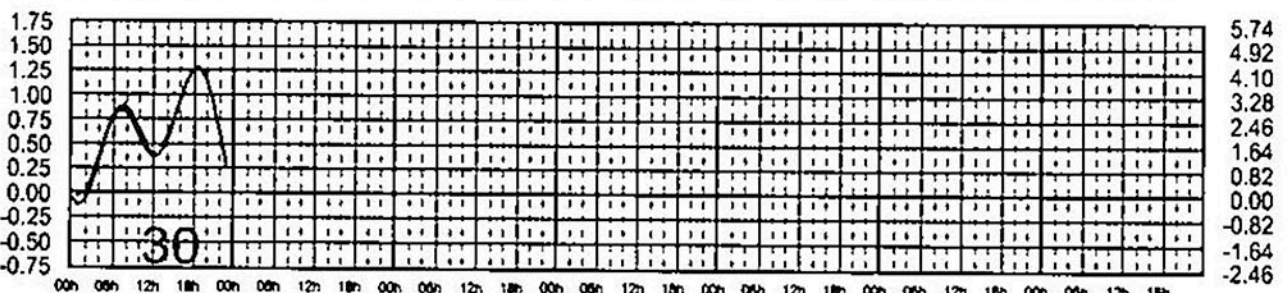
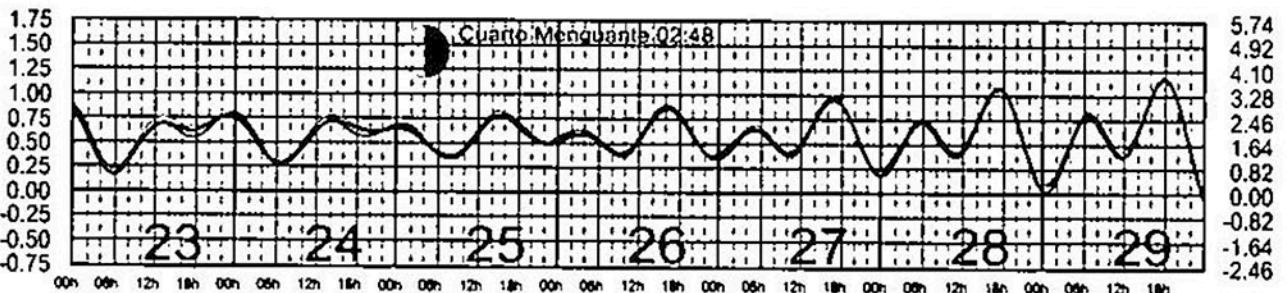
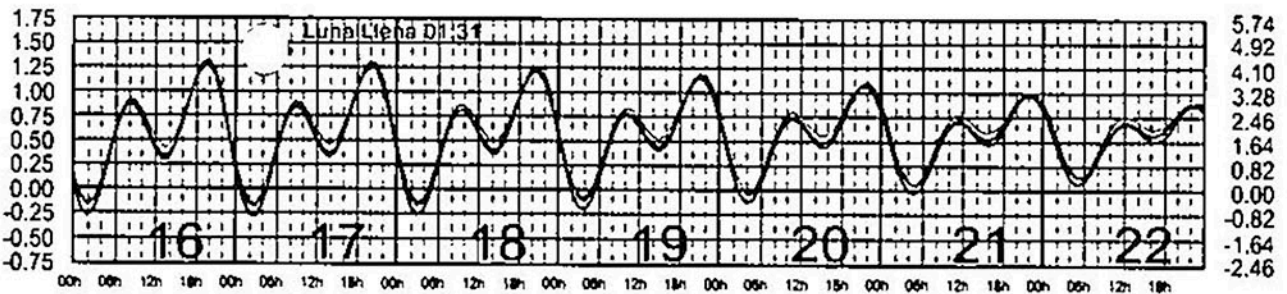
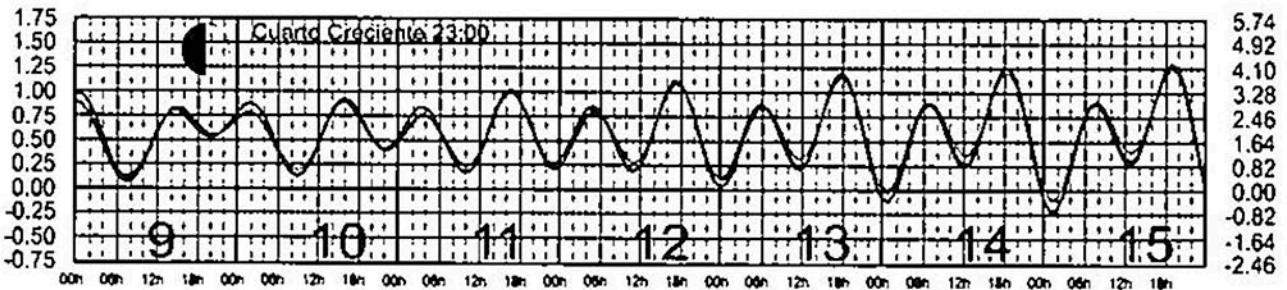
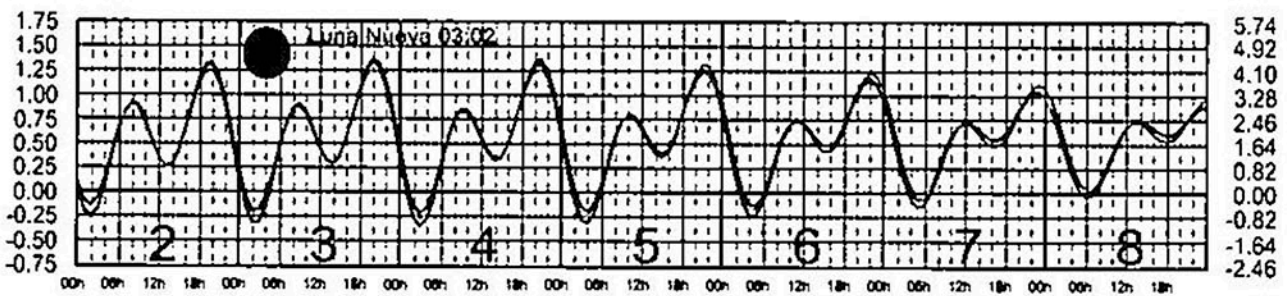

Hora del Meridiano 105°(W)

Plano de Referencia NBM1

ISLAS MARIAS, NAY.
ISLA SOCORRO, COL.
SAN BLAS, NAY.



METROS DOMINGO LUNES MARTES MIÉRCOLES JUEVES VIERNES SÁBADO PIES



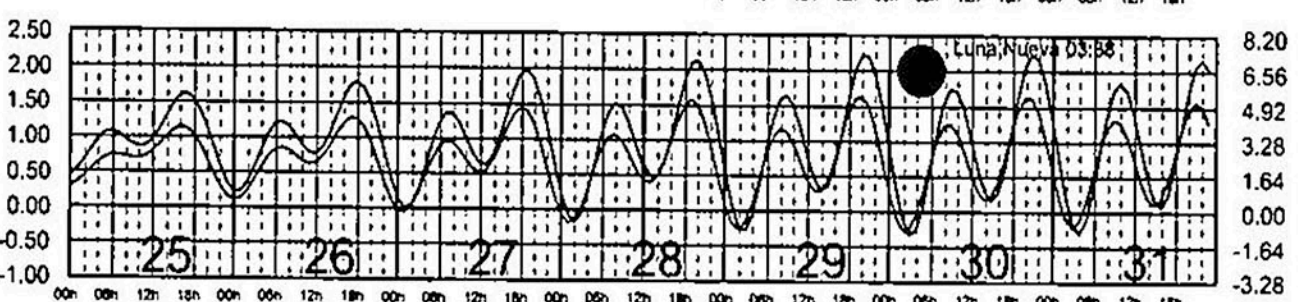
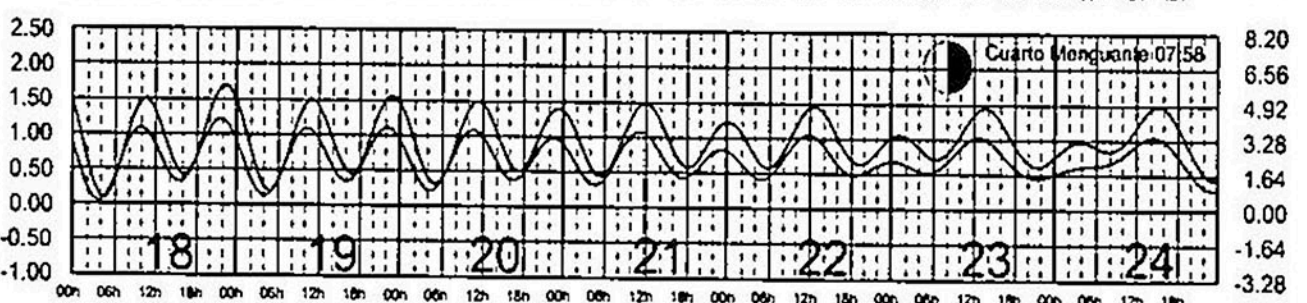
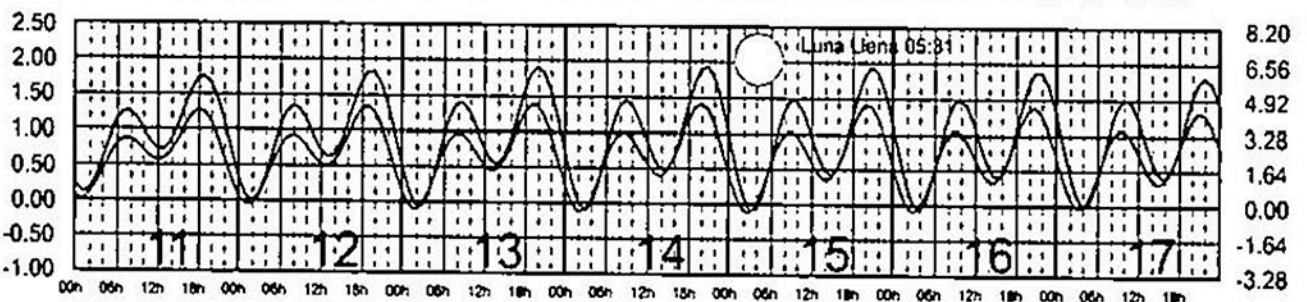
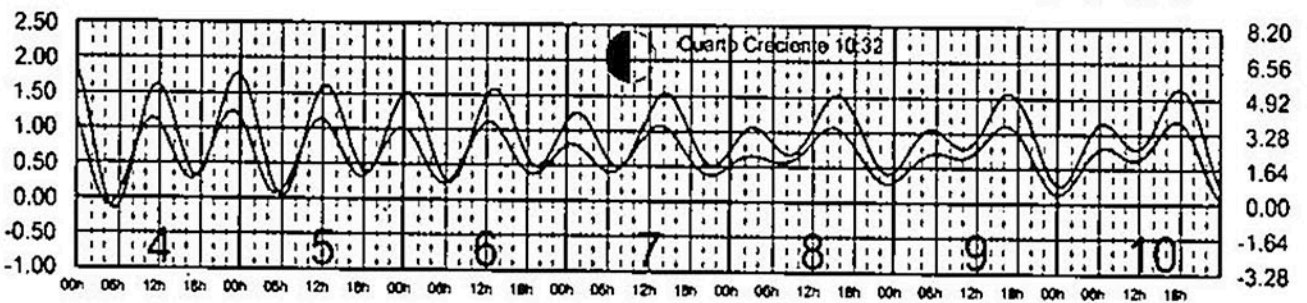
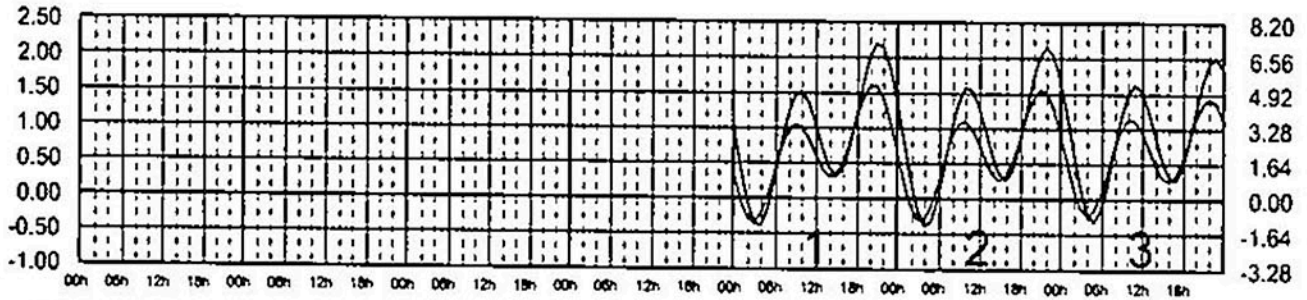
AGOSTO, 2019

Hora del Meridiano 105°(W)

Plano de Referencia NBMI

PUERTO CORTÉS, B.C.S. ———
CABO SAN LUCAS, B.C.S. ———

METROS DOMINGO LUNES MARTES MIÉRCOLES JUEVES VIERNES SÁBADO PIES



MAYO, 2019

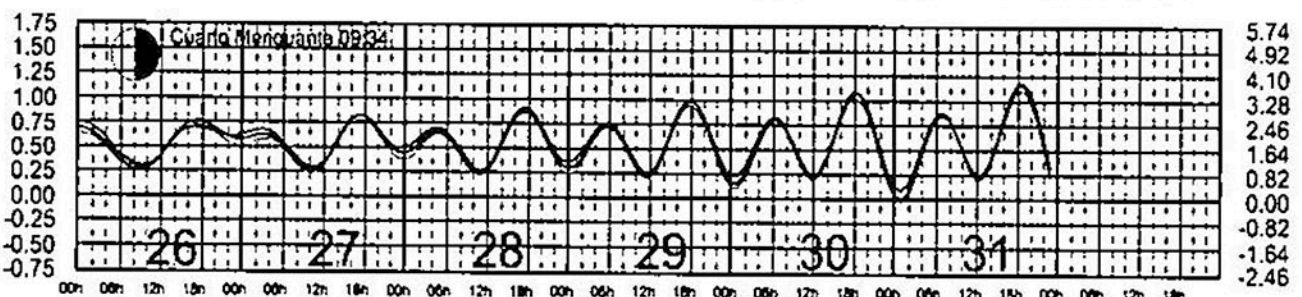
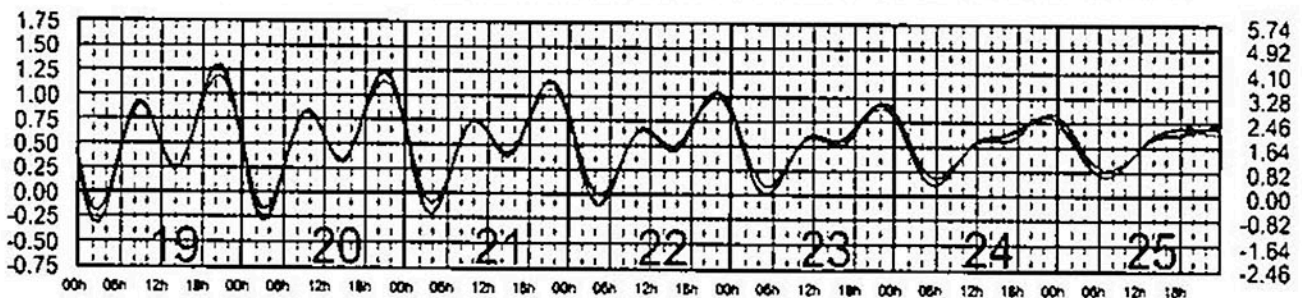
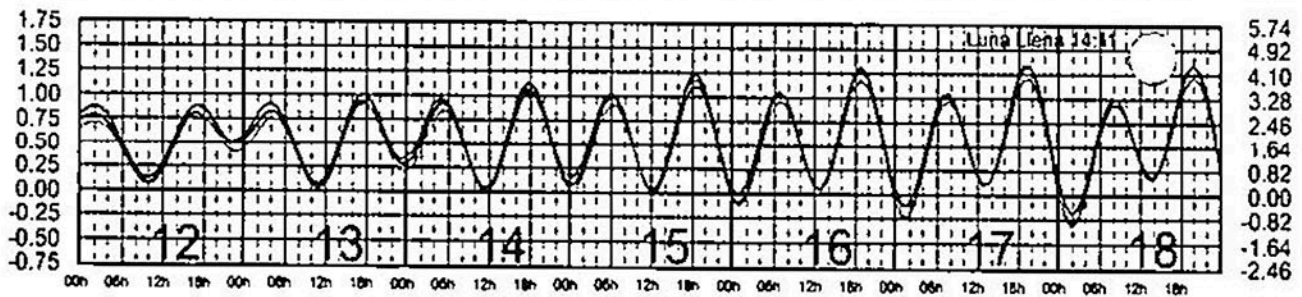
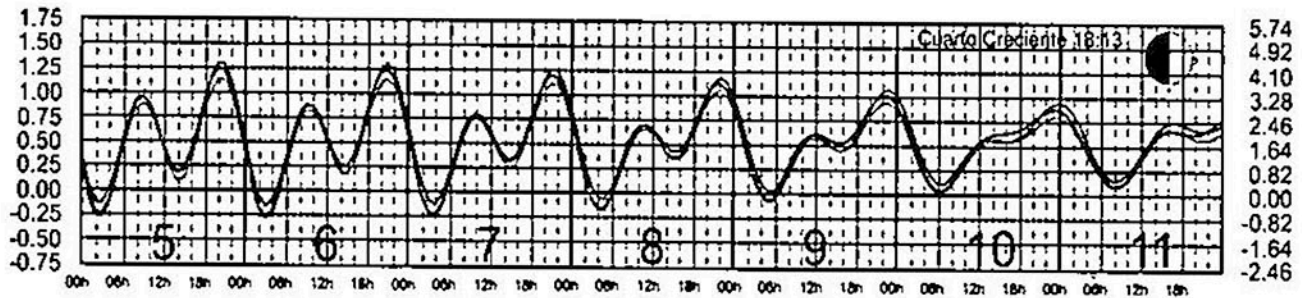
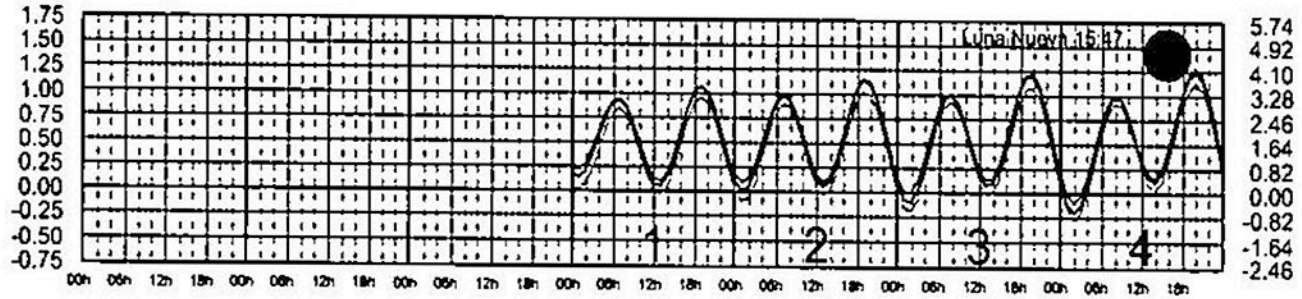
Hora del Meridiano 105°(W)

Plano de Referencia NBMI

ISLAS MARIAS, NAY.
ISLA SOCORRO, COL.
SAN BLAS, NAY.



METROS DOMINGO LUNES MARTES MIÉRCOLES JUEVES VIERNES SÁBADO PIES




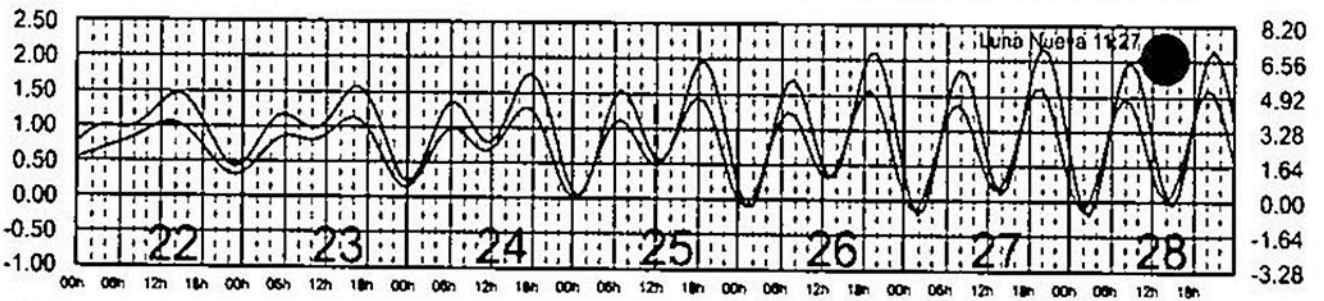
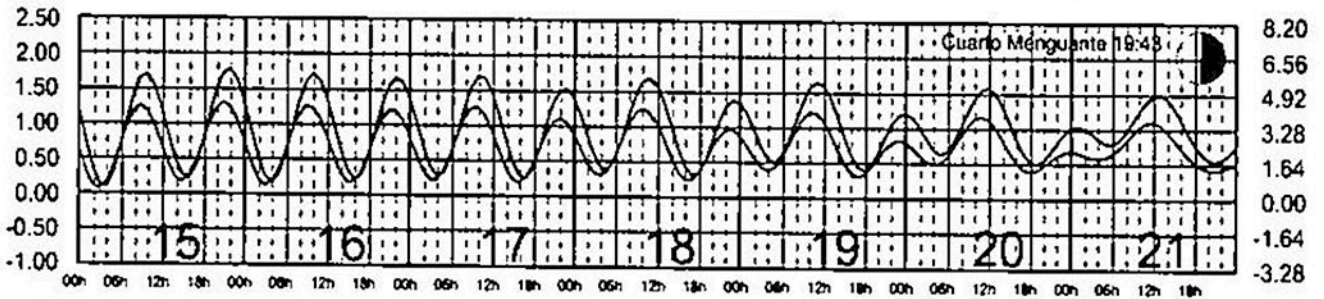
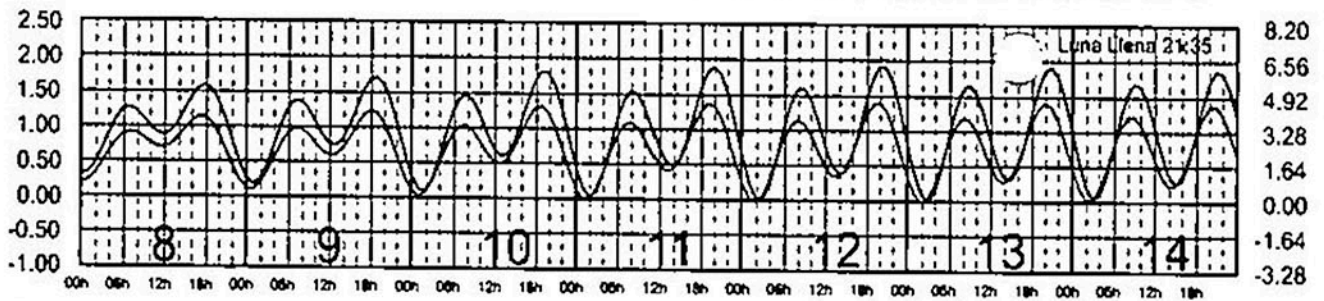
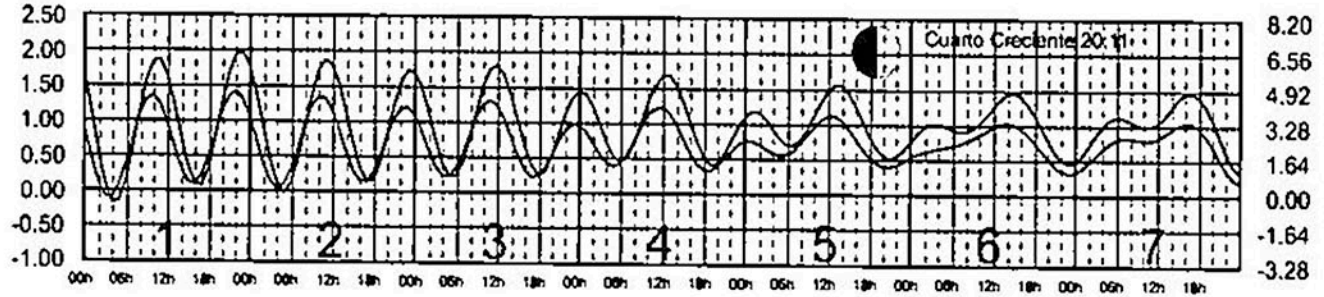
SEPTIEMBRE, 2019

Hora del Meridiano 105°(W)

Plano de Referencia NBMI

PUERTO CORTÉS, B.C.S. ———
CABO SAN LUCAS, B.C.S. ———

METROS DOMINGO LUNES MARTES MIÉRCOLES JUEVES VIERNES SÁBADO PIES



ABRIL, 2019


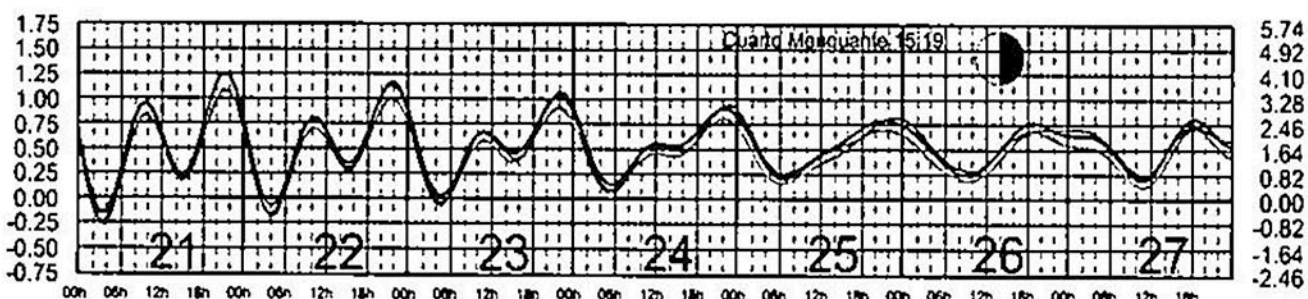
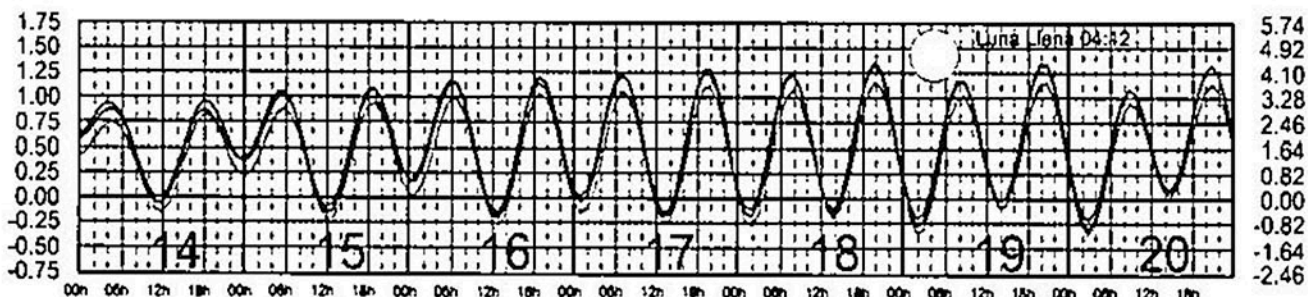
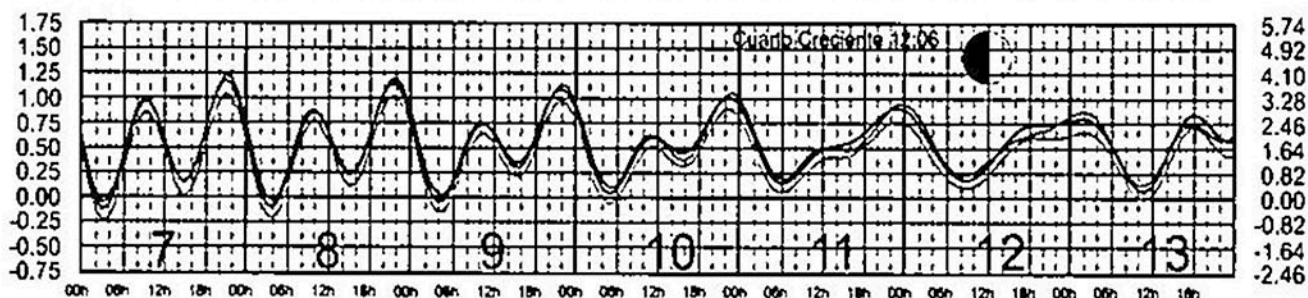
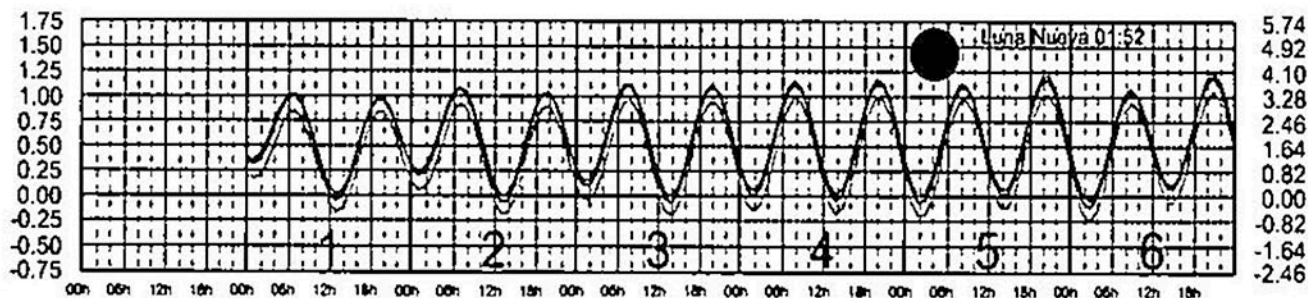
Hora del Meridiano 105°(W)

Plano de Referencia NBM1

ISLAS MARÍAS, NAY.
ISLA SOCORRO, COL.
SAN BLAS, NAY.



METROS DOMINGO LUNES MARTES MIÉRCOLES JUEVES VIERNES SÁBADO PIES



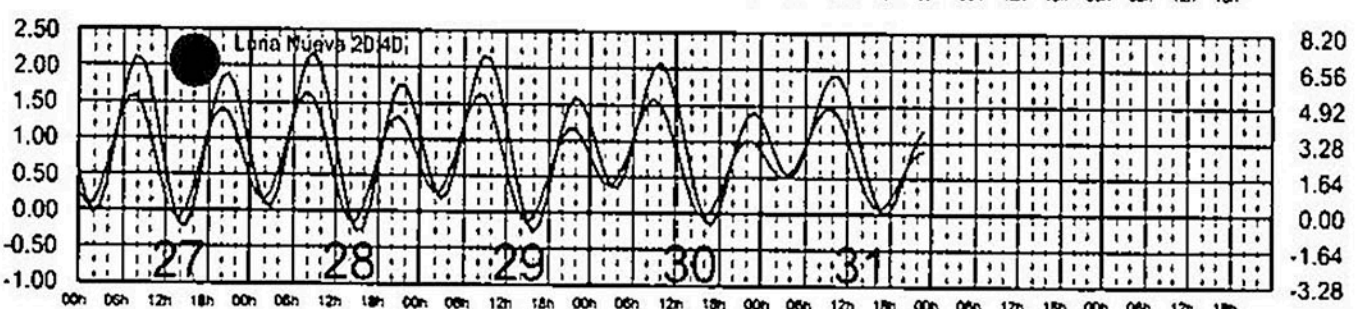
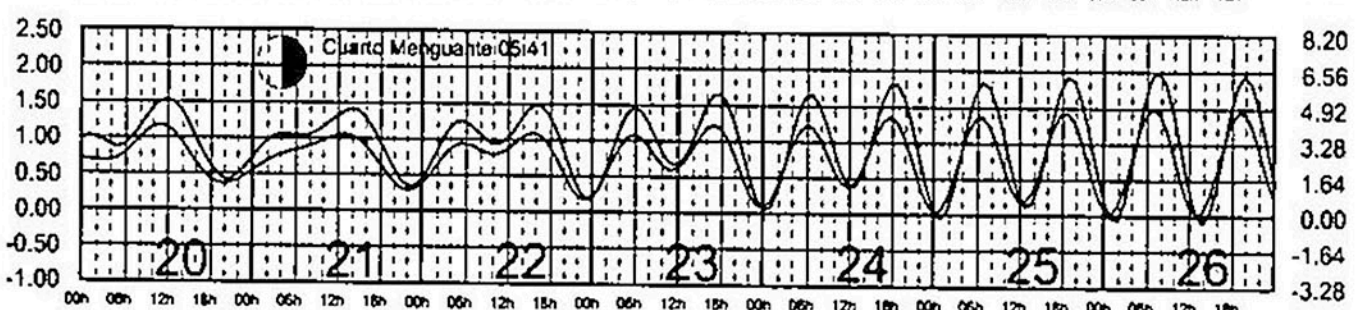
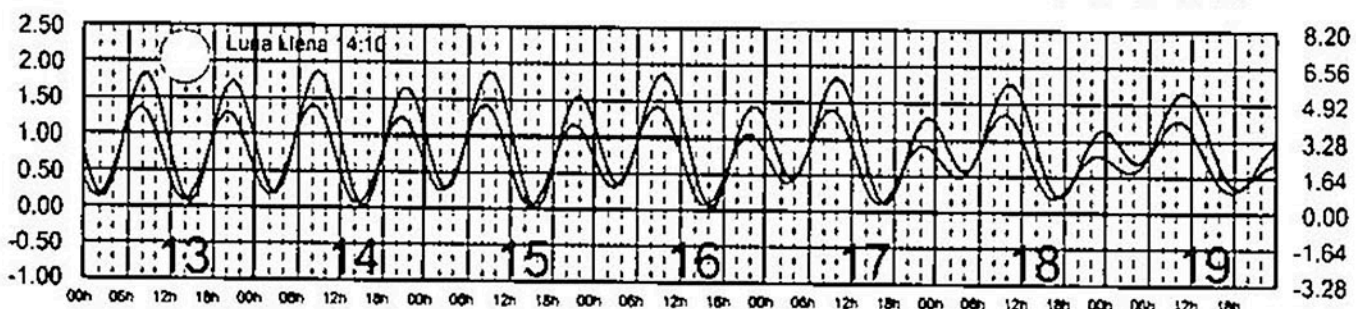
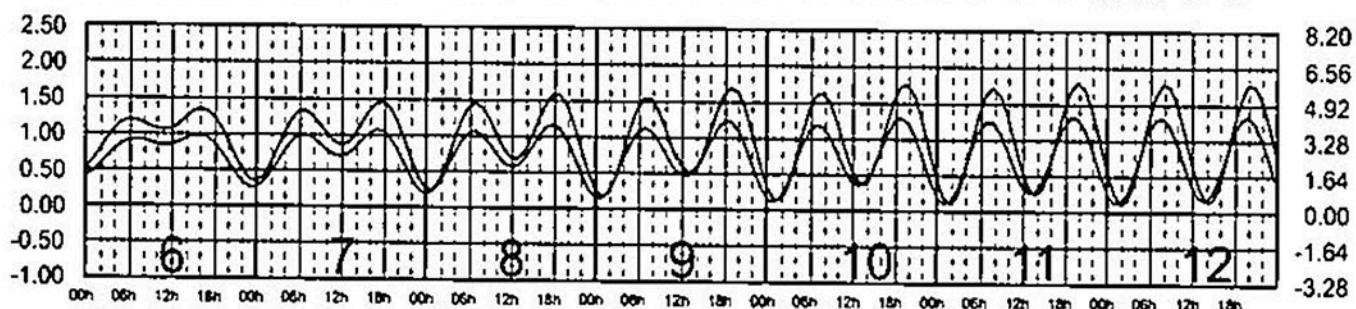
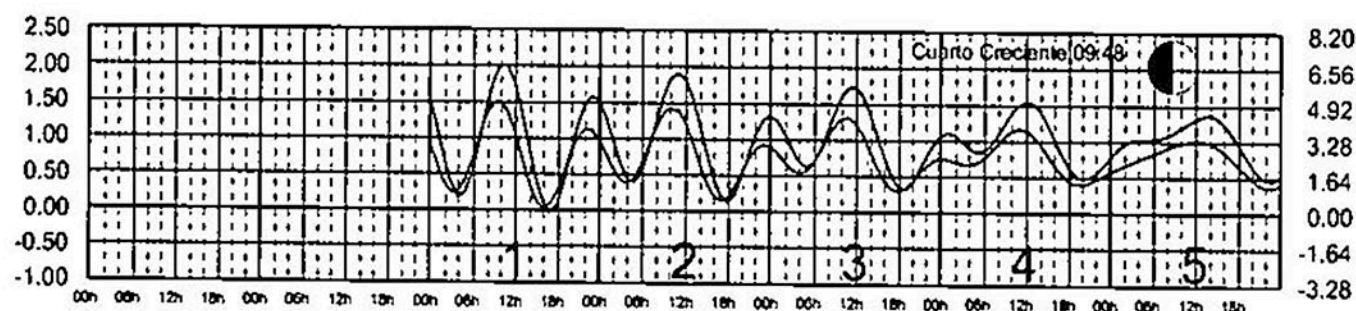
OCTUBRE, 2019

Hora del Meridiano 105°(W)

Plano de Referencia NBMI

PUERTO CORTÉS, B.C.S. ———
CABO SAN LUCAS, B.C.S. ———

METROS DOMINGO LUNES MARTES MIÉRCOLES JUEVES VIERNES SÁBADO PIES



MARZO, 2019


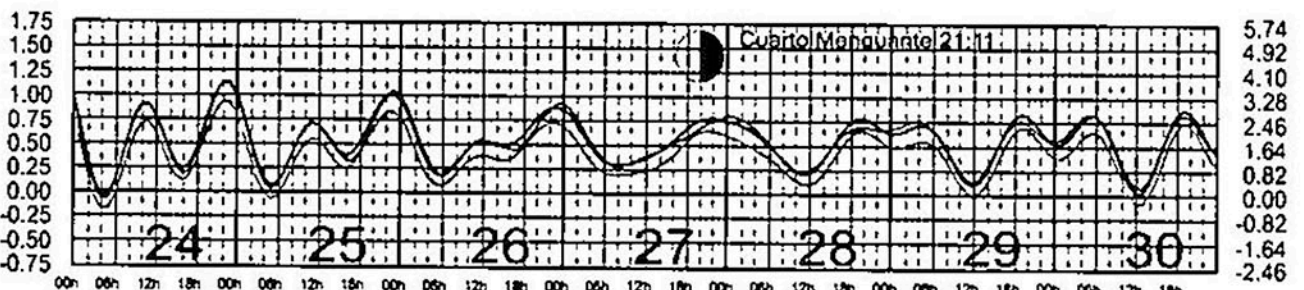
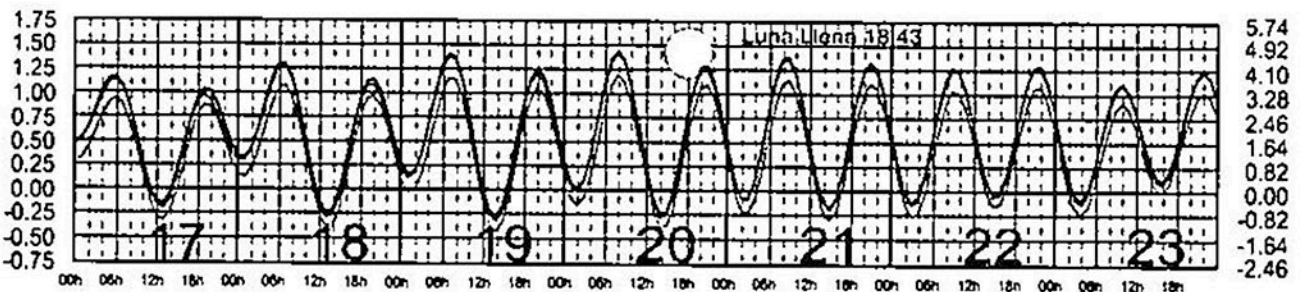
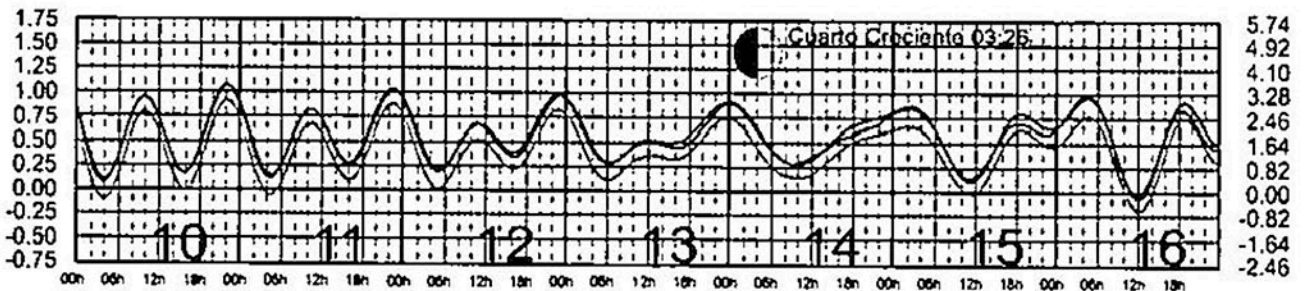
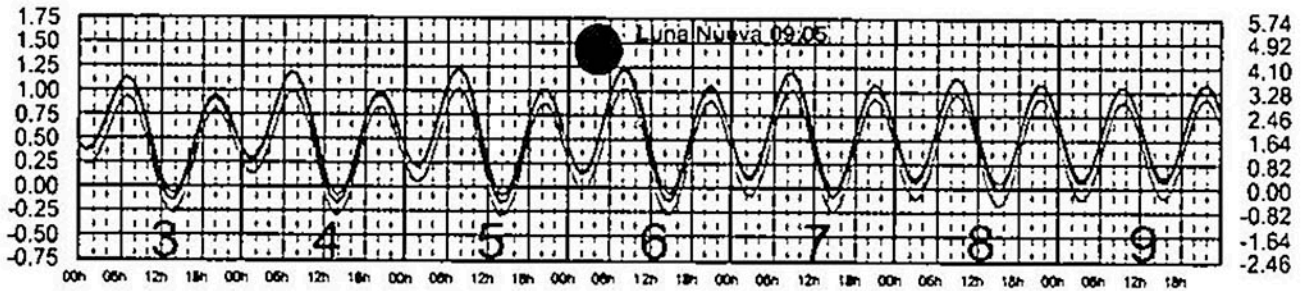

Hora del Meridiano 105°(W)

Plano de Referencia NBMI

ISLAS MARIAS, NAY.
ISLA SOCORRO, COL.
SAN BLAS, NAY.



METROS DOMINGO LUNES MARTES MIÉRCOLES JUEVES VIERNES SÁBADO PIES



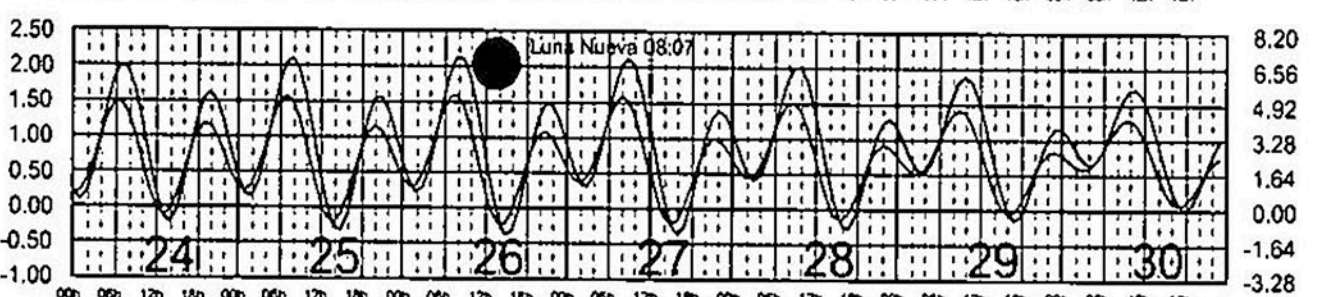
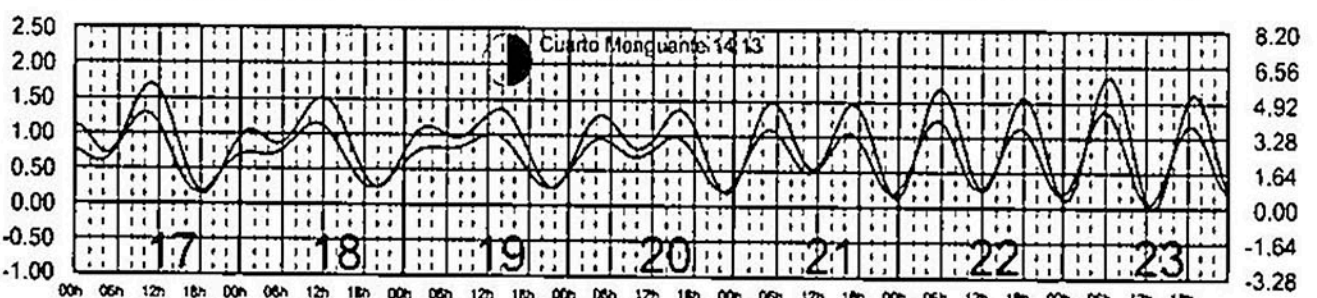
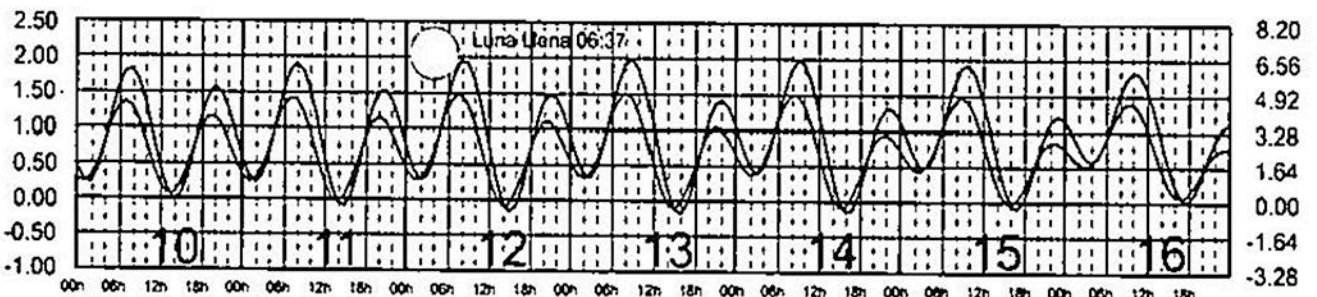
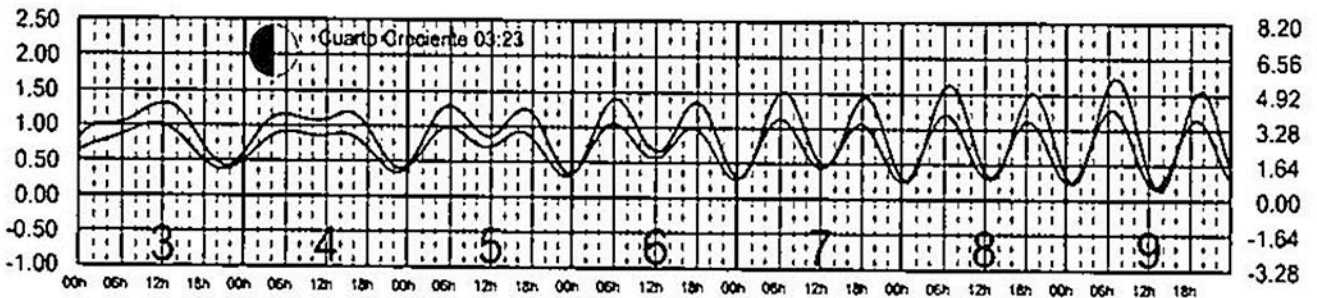
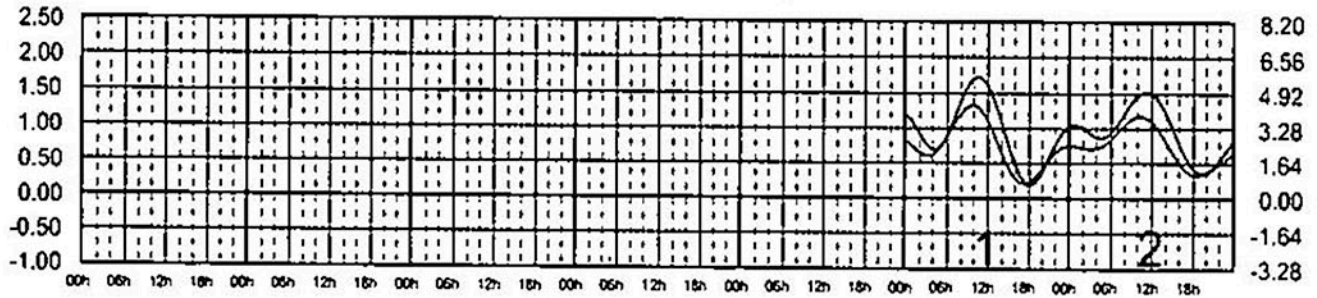
NOVIEMBRE, 2019

Hora del Meridiano 105°(W)

Plano de Referencia NBMI

PUERTO CORTÉS, B.C.S. ———
CABO SAN LUCAS, B.C.S. ———

METROS DOMINGO LUNES MARTES MIÉRCOLES JUEVES VIERNES SÁBADO PIES



FEBRERO, 2019

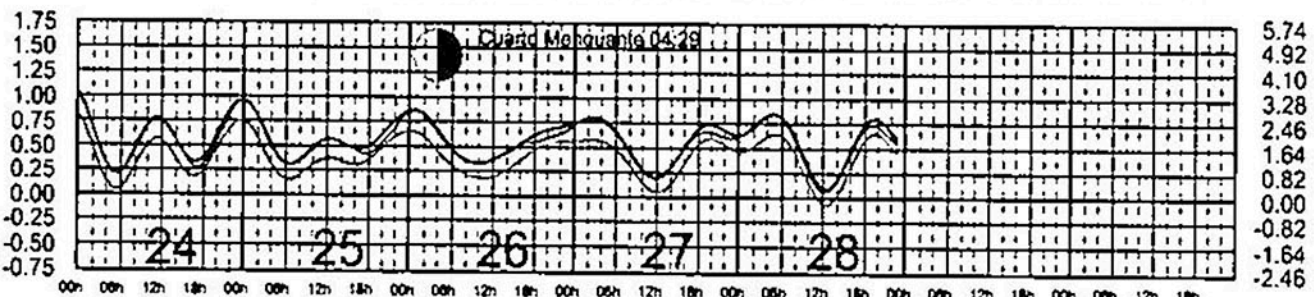
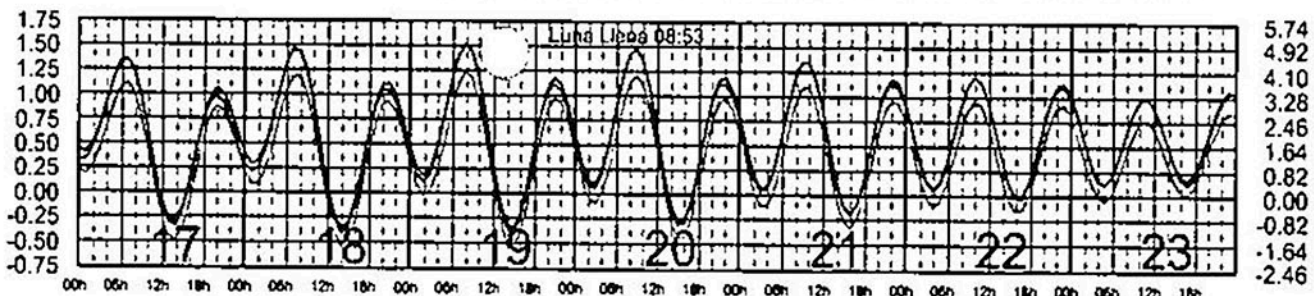
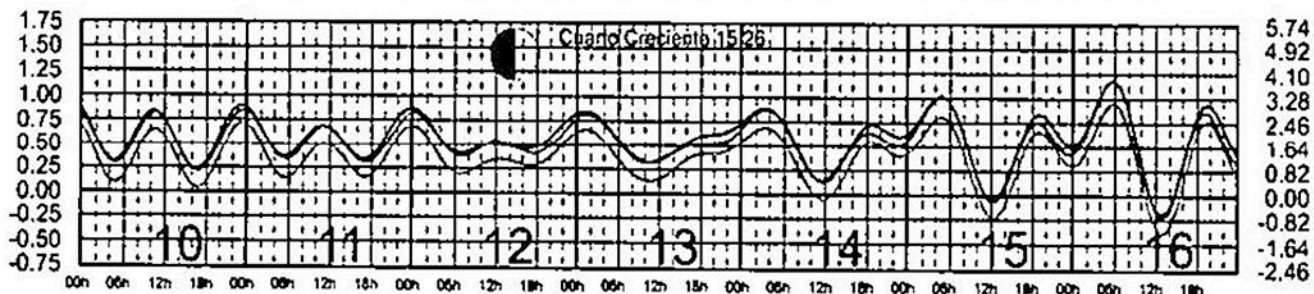
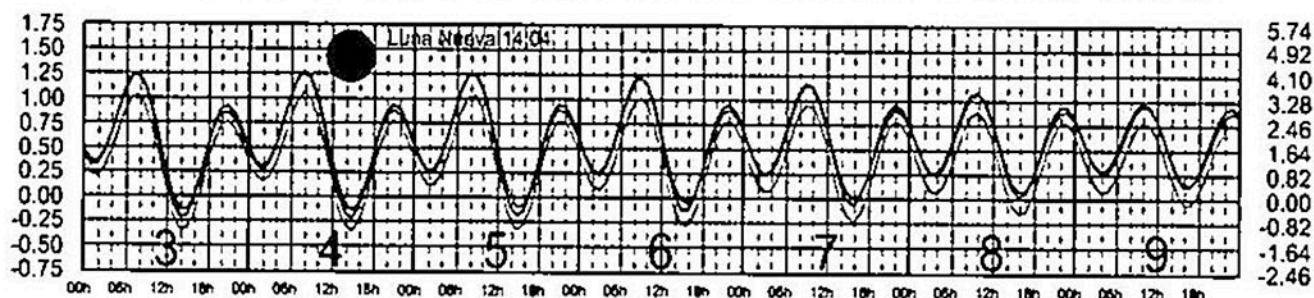
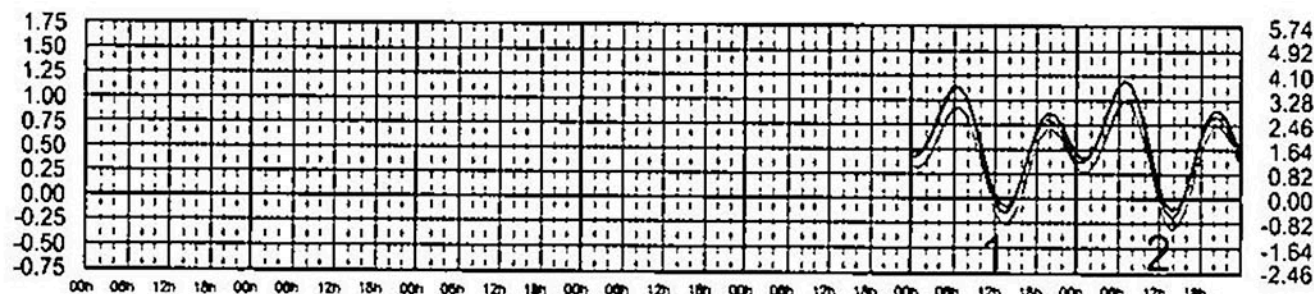
Hora del Meridiano 105°(W)

Plano de Referencia NBMI

ISLAS MARIAS, NAY.
ISLA SOCORRO, COL.
SAN BLAS, NAY.



METROS DOMINGO LUNES MARTES MIÉRCOLES JUEVES VIERNES SÁBADO PIES



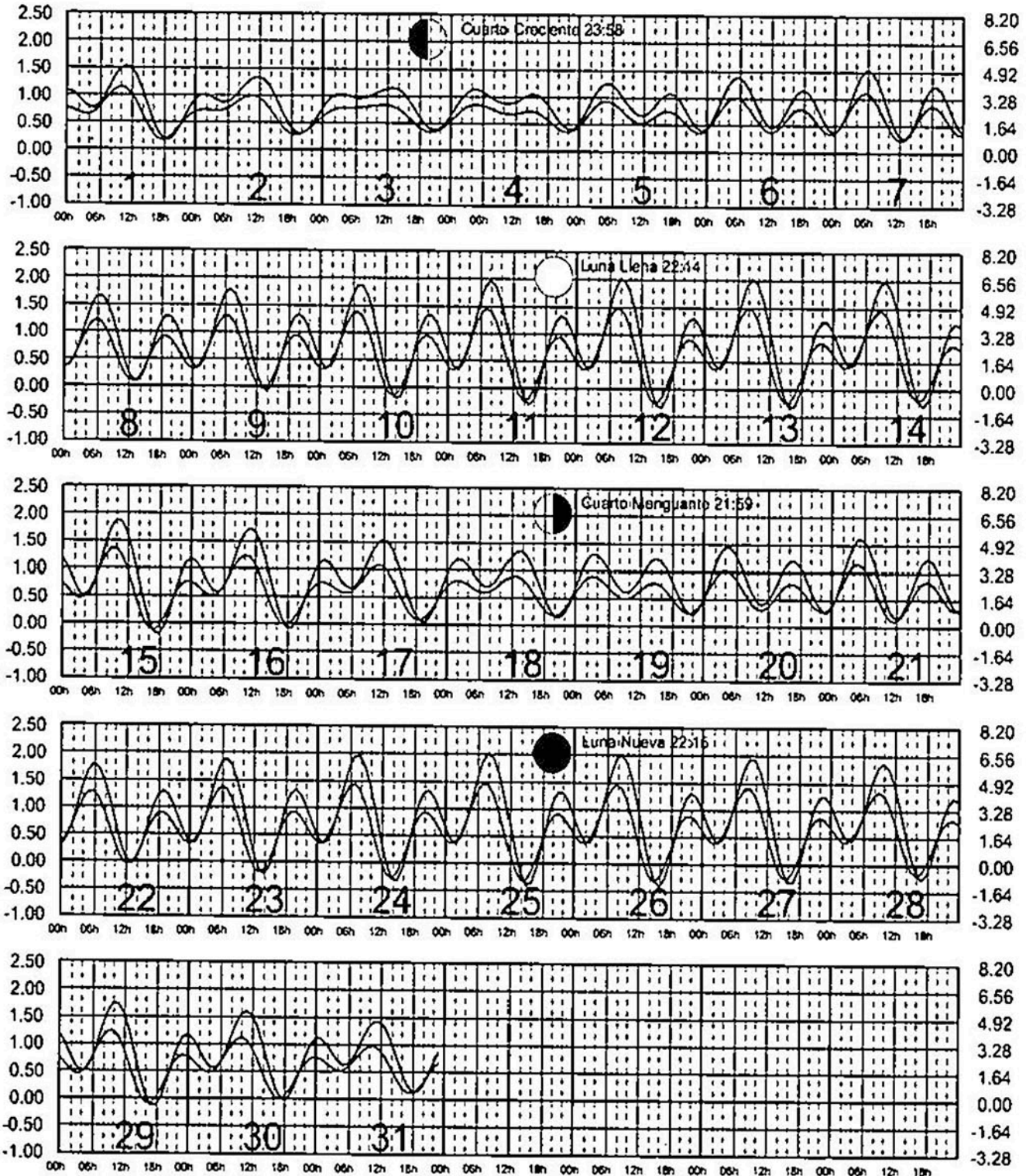
DICIEMBRE, 2019

Hora del Meridiano 105°(W)

Plano de Referencia NBMI

PUERTO CORTÉS, B.C.S. ———
CABO SAN LUCAS, B.C.S. ———

METROS DOMINGO LUNES MARTES MIÉRCOLES JUEVES VIERNES SÁBADO PIES



ENERO, 2019

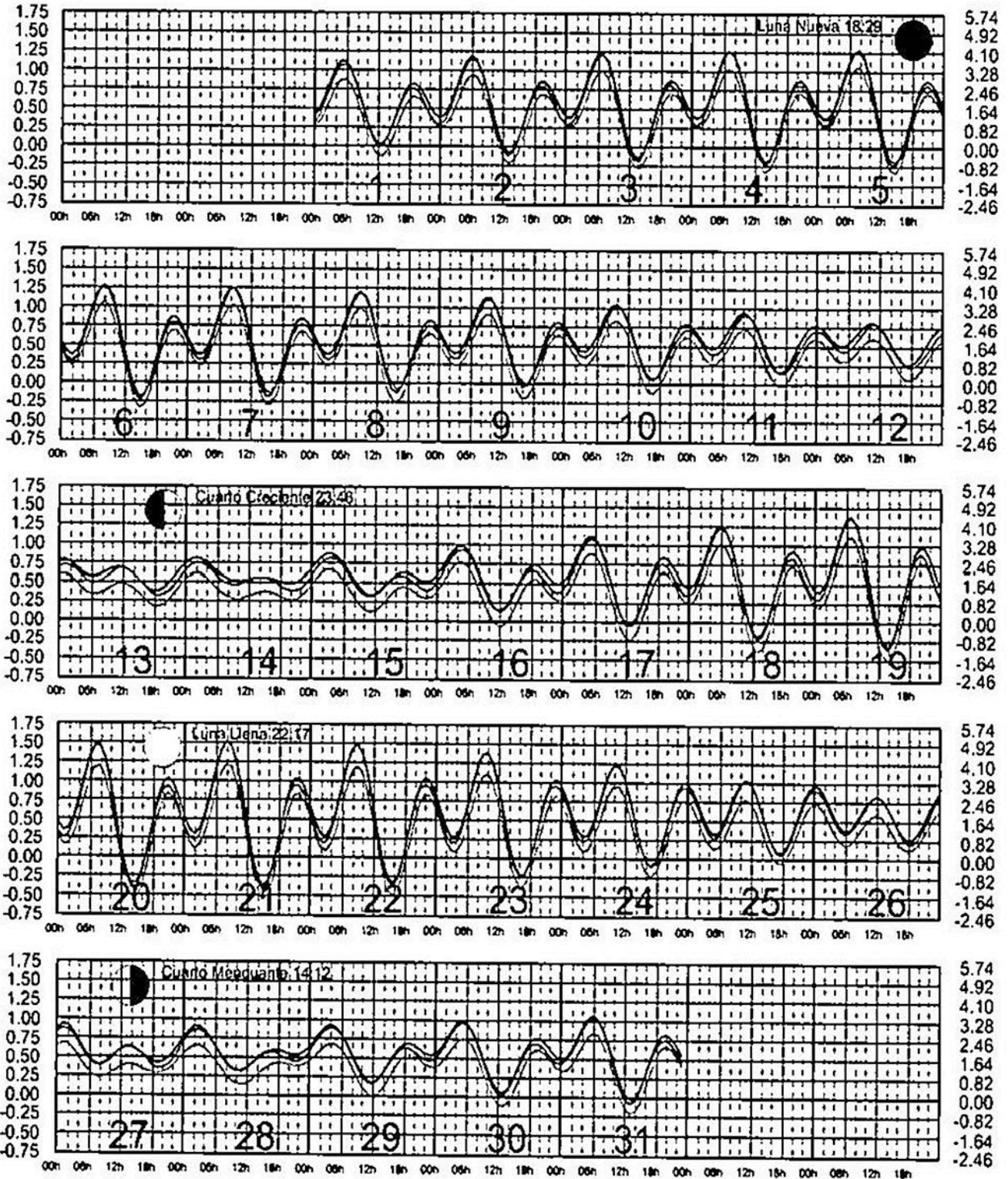
Hora del Meridiano 105°(W)

Plano de Referencia NBMI

ISLAS MARIAS, NAY.
ISLA SOCORRO, COL.
SAN BLAS, NAY.



METROS DOMINGO LUNES MARTES MIÉRCOLES JUEVES VIERNES SÁBADO PIES



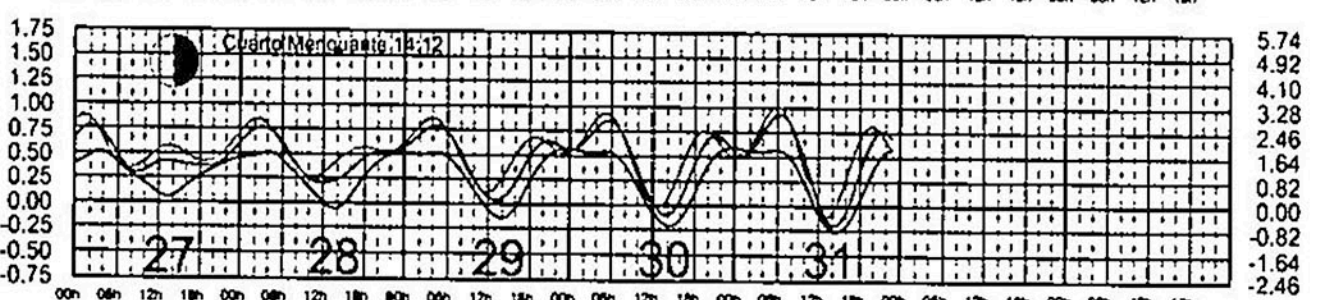
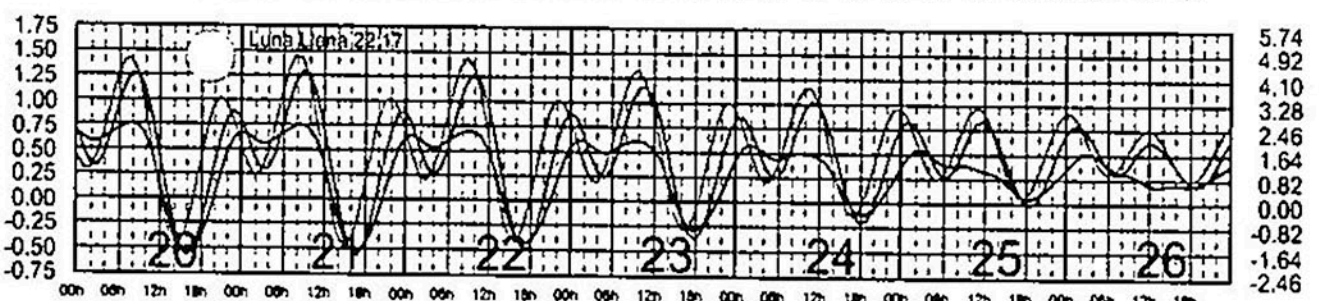
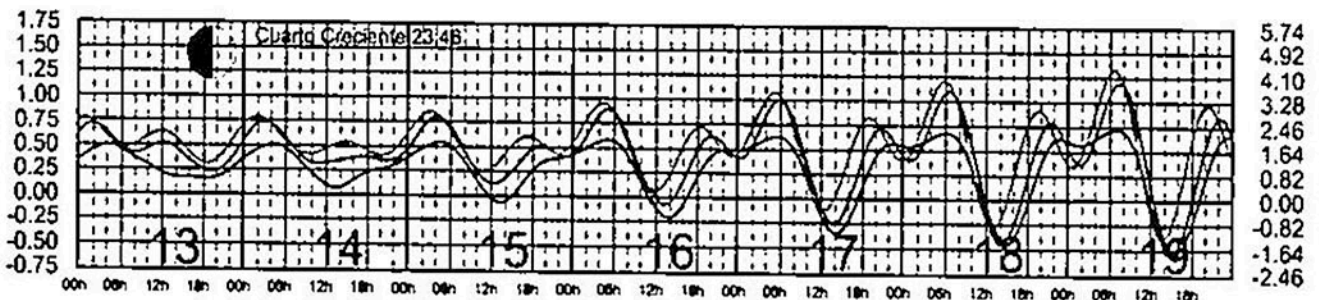
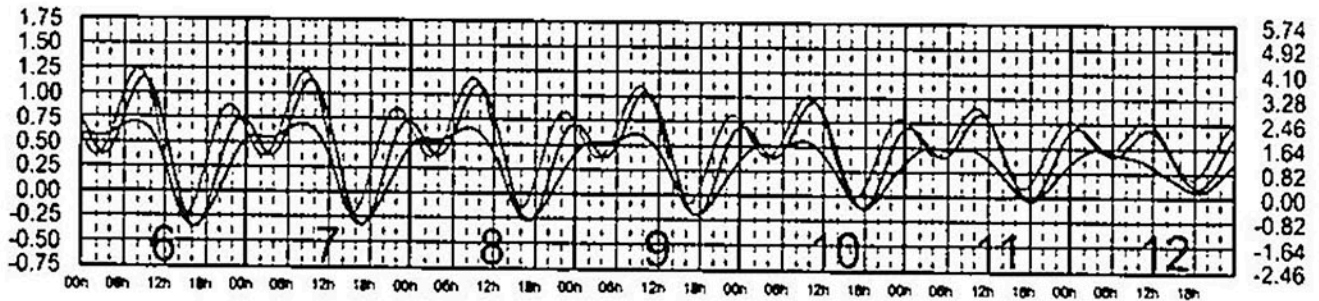
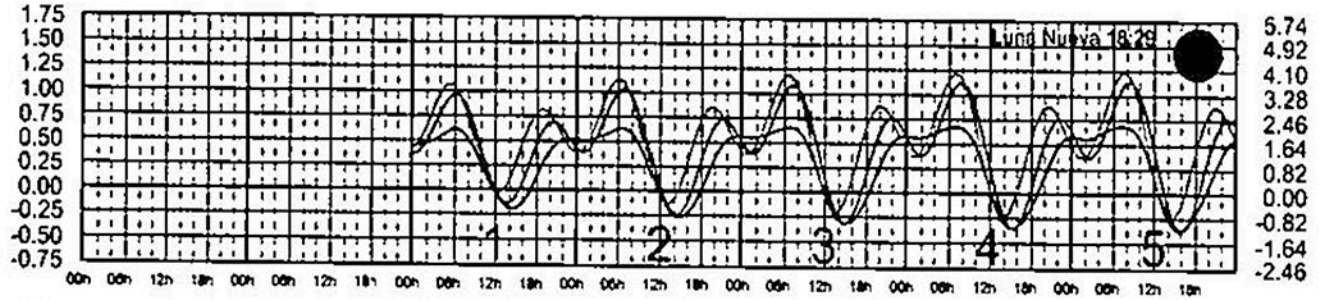
ENERO, 2019

Hora del Meridiano 105°(W)

Plano de Referencia NBM1

GUAYMAS, SON. ———
 TOPOLOBAMPO, SIN. ———
 MAZATLÁN, SIN. ———

METROS DOMINGO LUNES MARTES MIÉRCOLES JUEVES VIERNES SÁBADO PIES



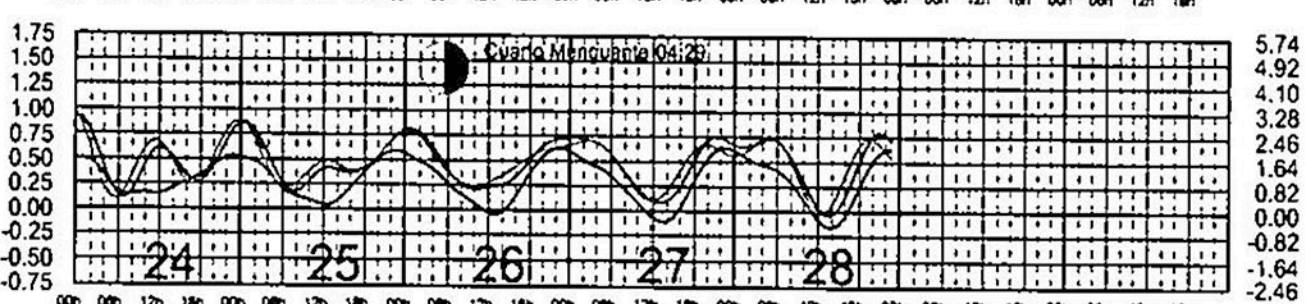
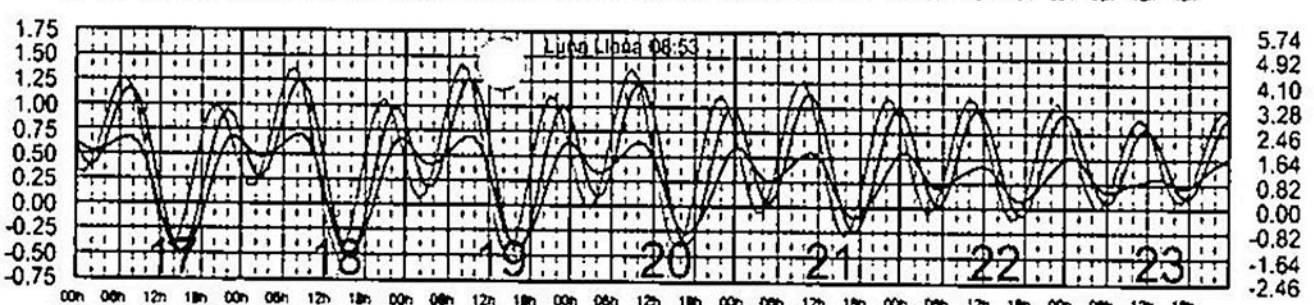
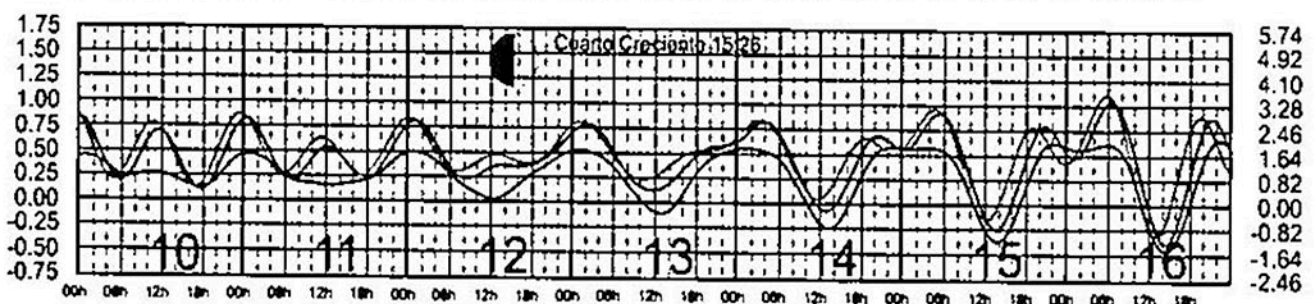
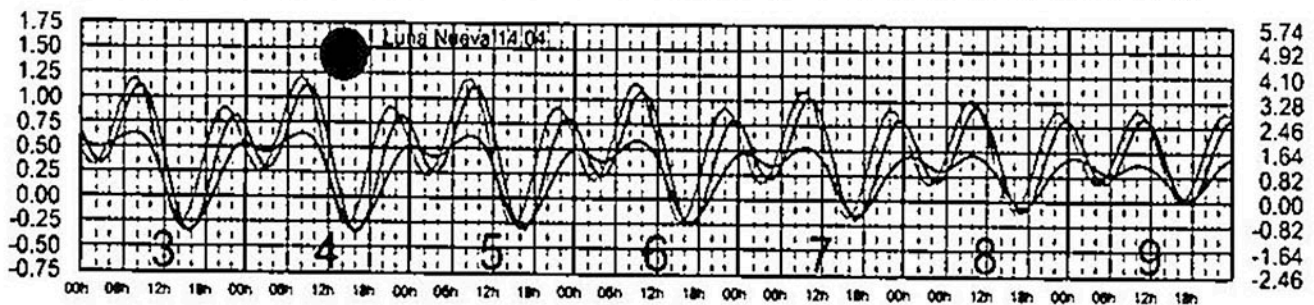

FEBRERO, 2019

Hora del Meridiano 105°(W)

Plano de Referencia NBMI

GUAYMAS, SON. ———
 TOPOLOBAMPO, SIN. ———
 MAZATLÁN, SIN. ———

METROS DOMINGO LUNES MARTES MIÉRCOLES JUEVES VIERNES SÁBADO PIES



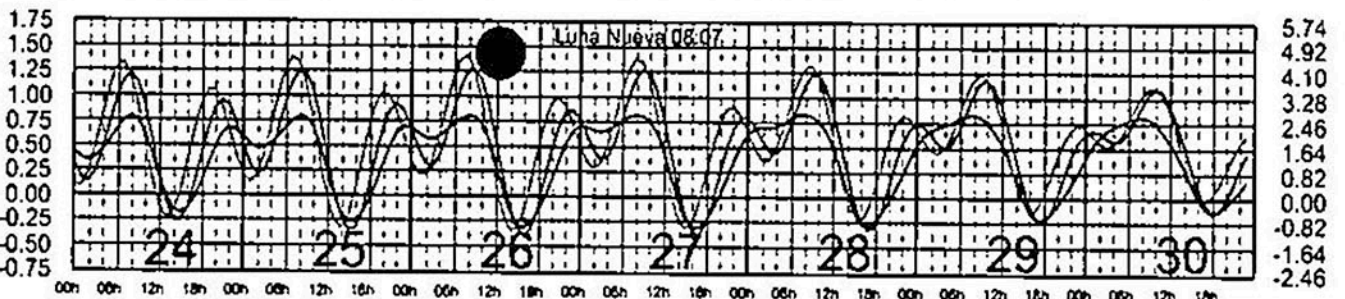
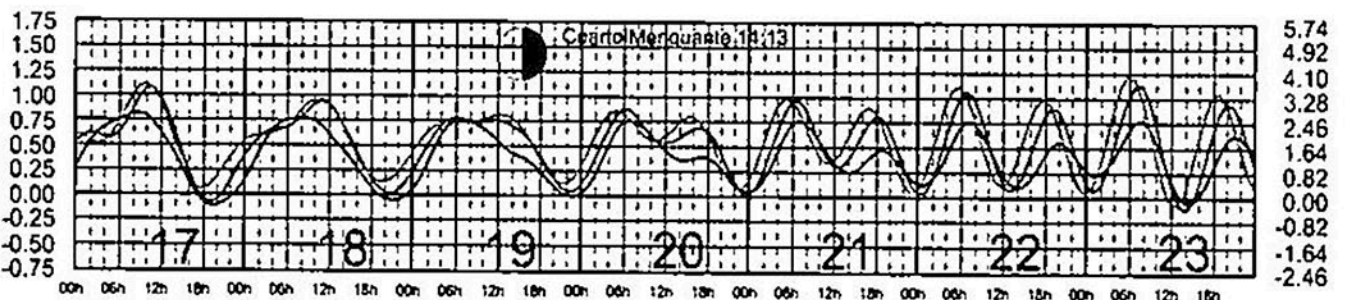
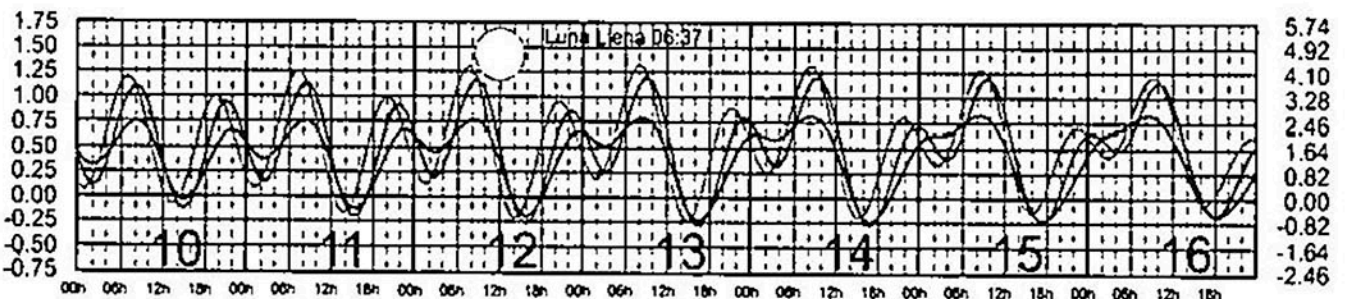
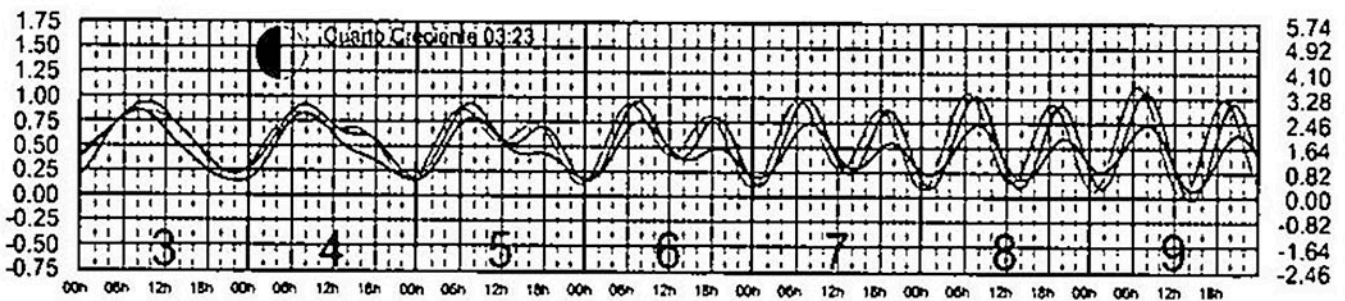

NOVIEMBRE, 2019

Hora del Meridiano 105°(W)

Plano de Referencia NBMI

GUAYMAS, SON. ———
 TOPOLOBAMPO, SIN. ———
 MAZATLÁN, SIN. ———

METROS DOMINGO LUNES MARTES MIÉRCOLES JUEVES VIERNES SÁBADO PIES



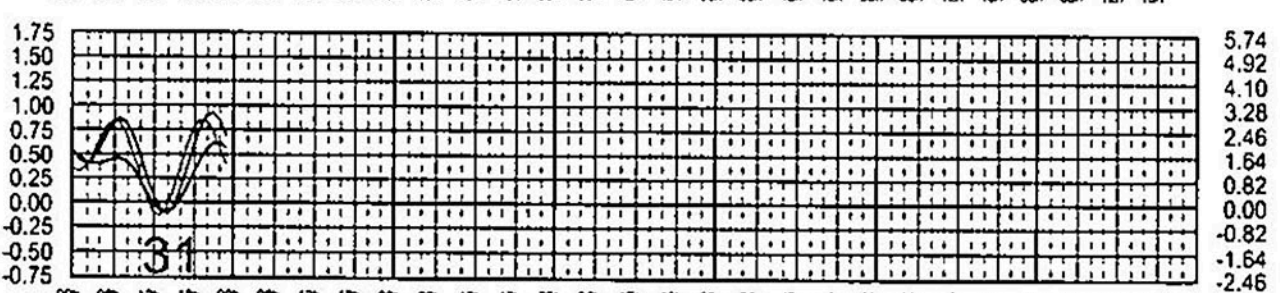
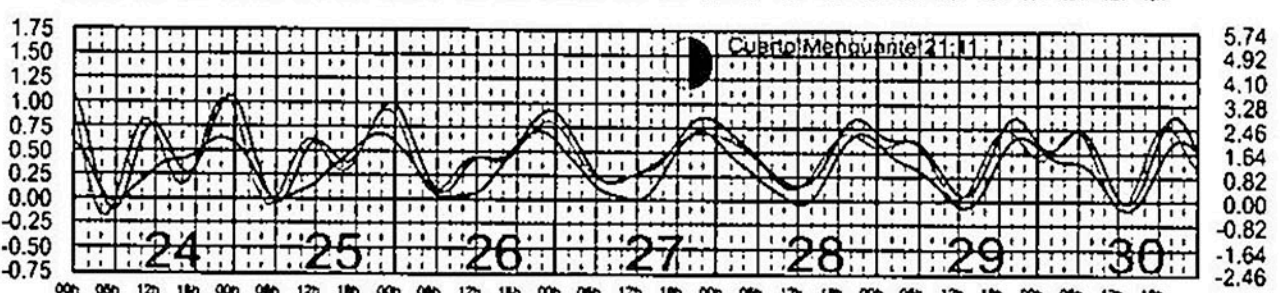
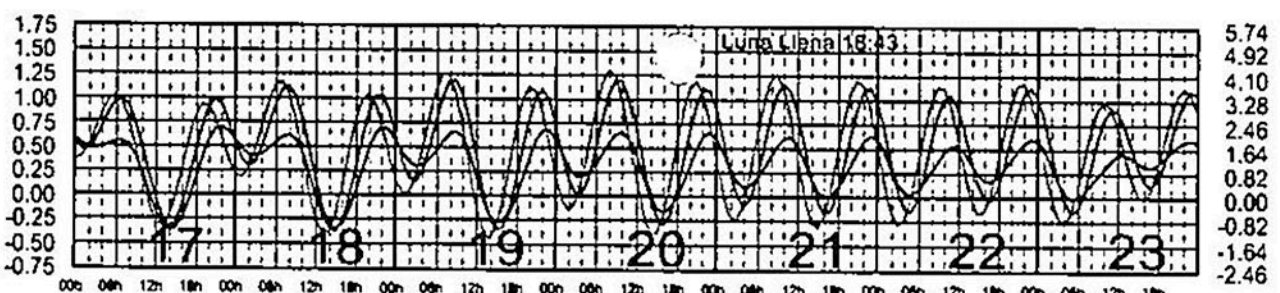
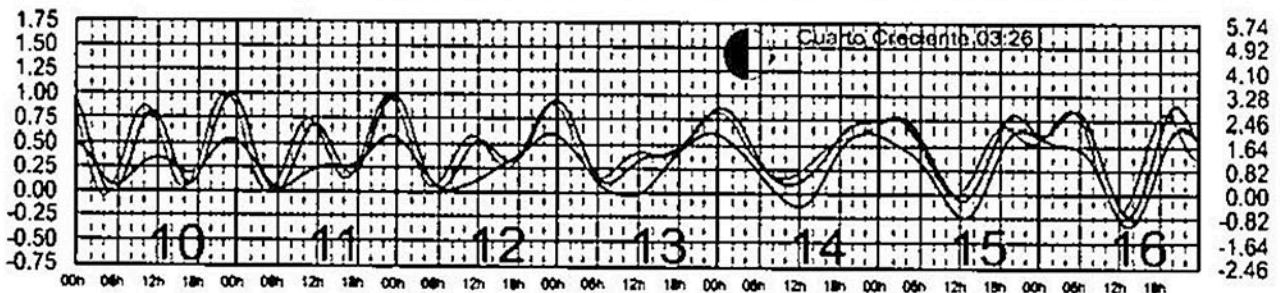
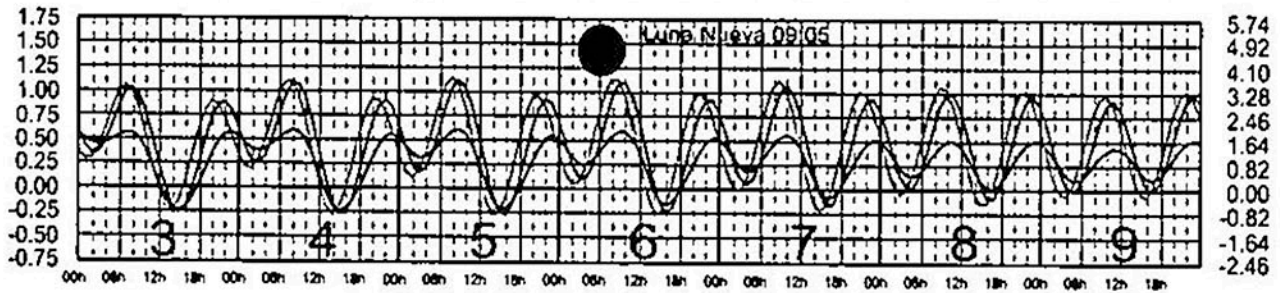

MARZO, 2019

Hora del Meridiano 105°(W)

Plano de Referencia NBMI

GUAYMAS, SON. ———
 TOPOLOBAMPO, SIN. ———
 MAZATLÁN, SIN. ———

METROS DOMINGO LUNES MARTES MIÉRCOLES JUEVES VIERNES SÁBADO PIES



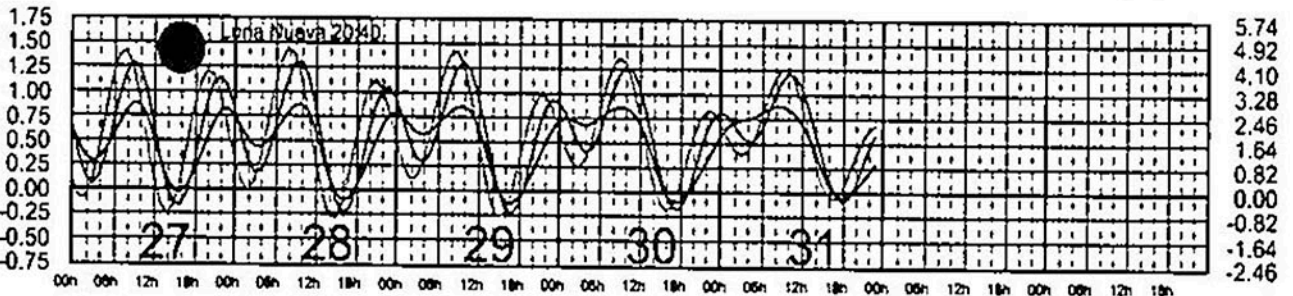
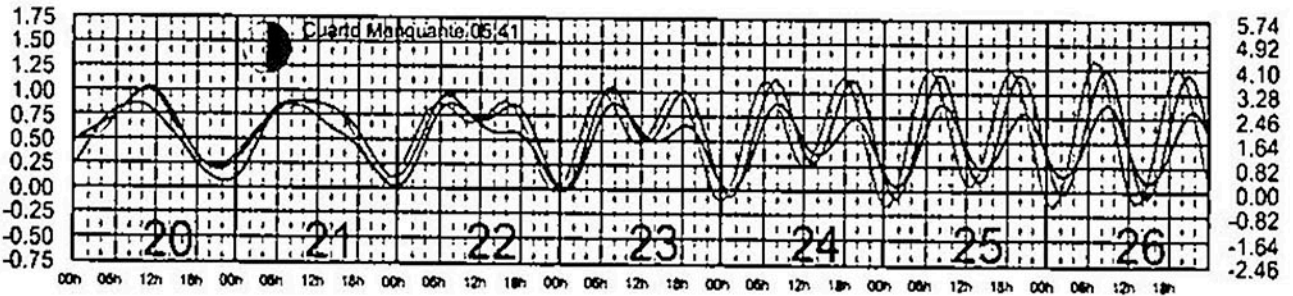
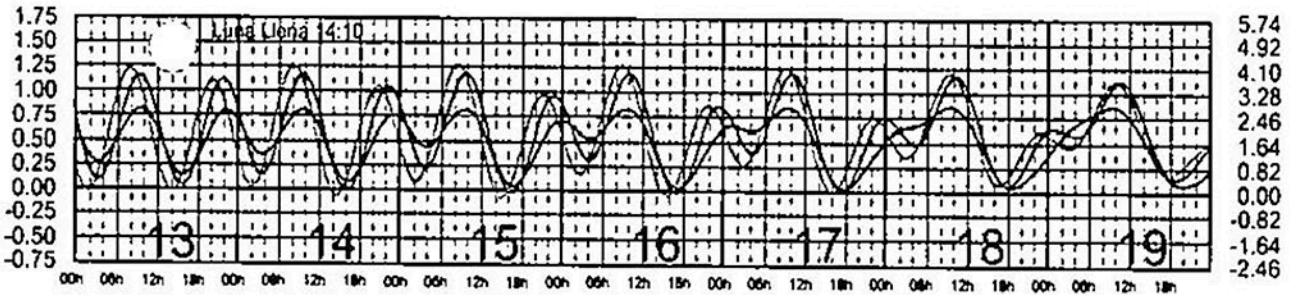
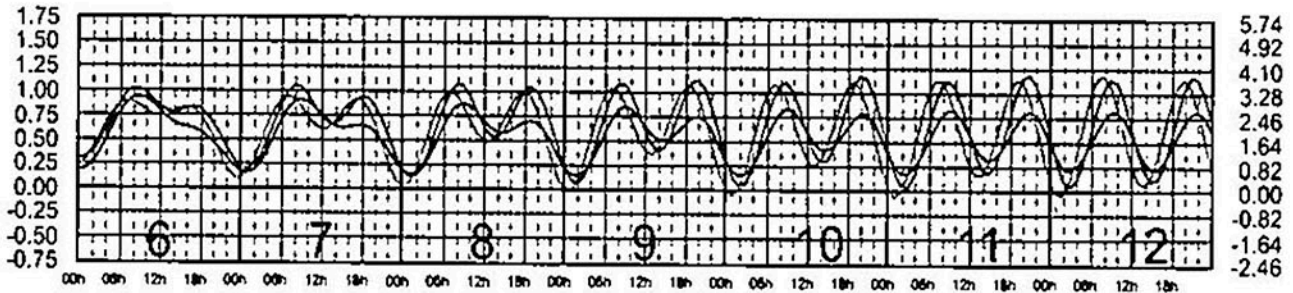
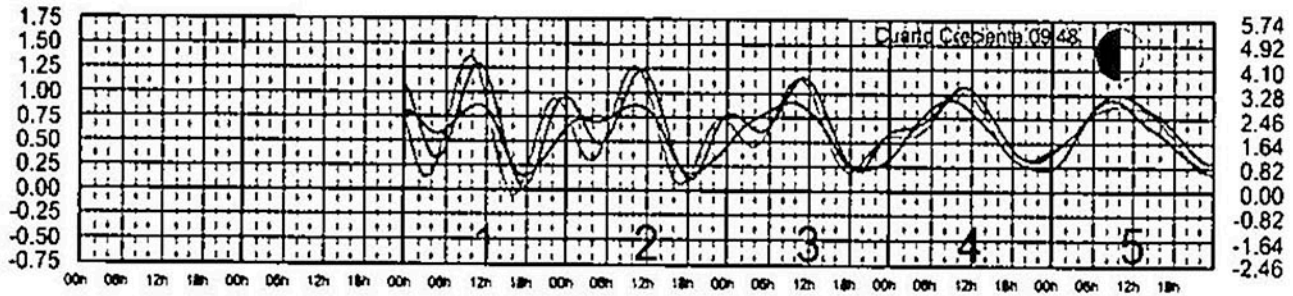
OCTUBRE, 2019

Hora del Meridiano 105°(W)

Plano de Referencia NBMI

GUAYMAS, SON. ———
 TOPOLOBAMPO, SIN. ———
 MAZATLÁN, SIN. ———




METROS DOMINGO LUNES MARTES MIÉRCOLES JUEVES VIERNES SÁBADO PIES



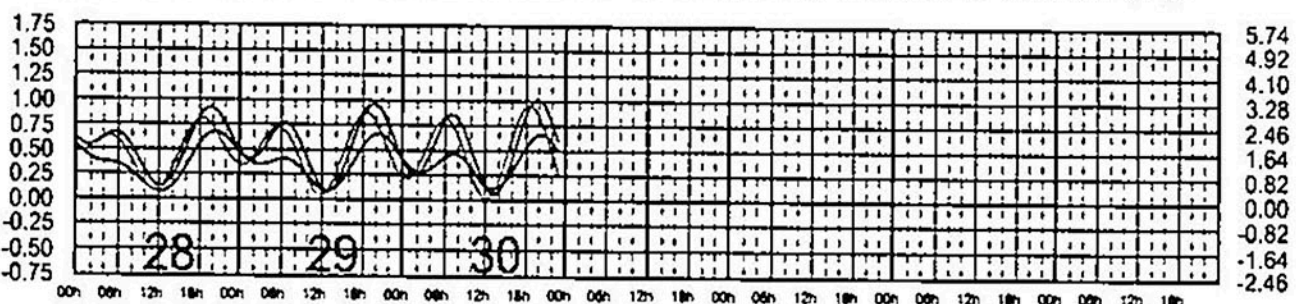
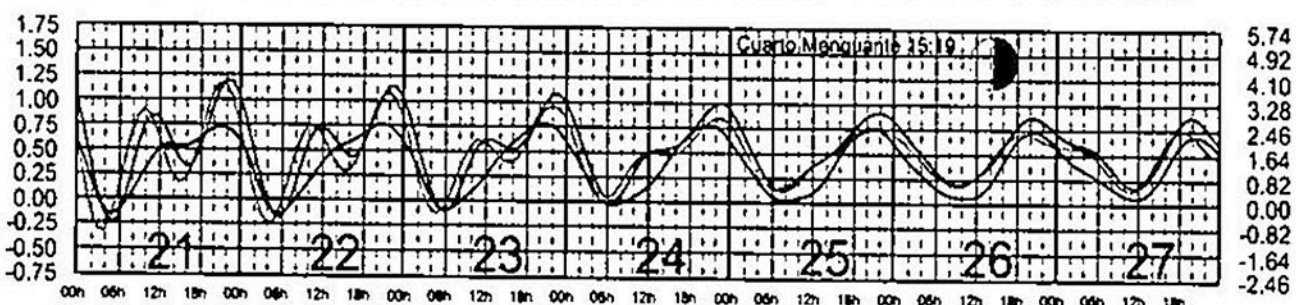
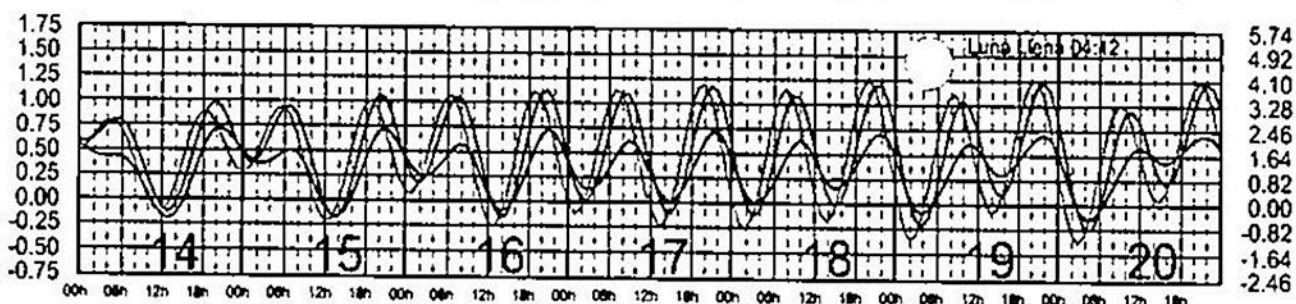
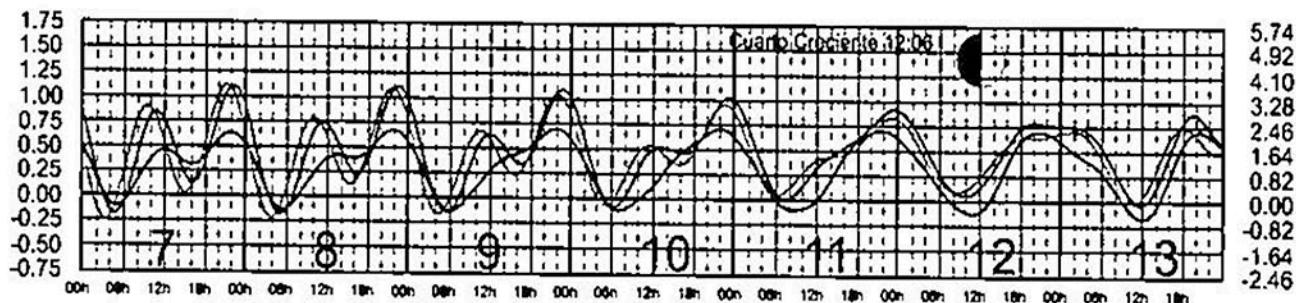
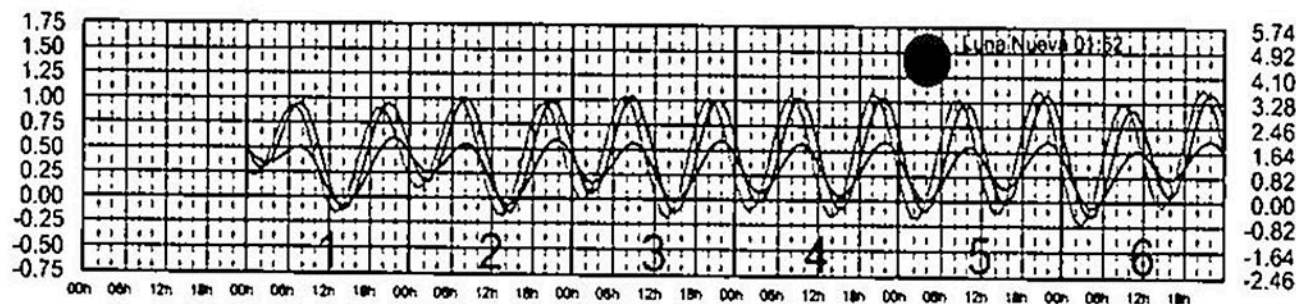
ABRIL, 2019

Hora del Meridiano 105°(W)

Plano de Referencia NBMI

GUAYMAS, SON. 
 TOPOLOBAMPO, SIN. 
 MAZATLÁN, SIN. 

METROS DOMINGO LUNES MARTES MIÉRCOLES JUEVES VIERNES SÁBADO PIES




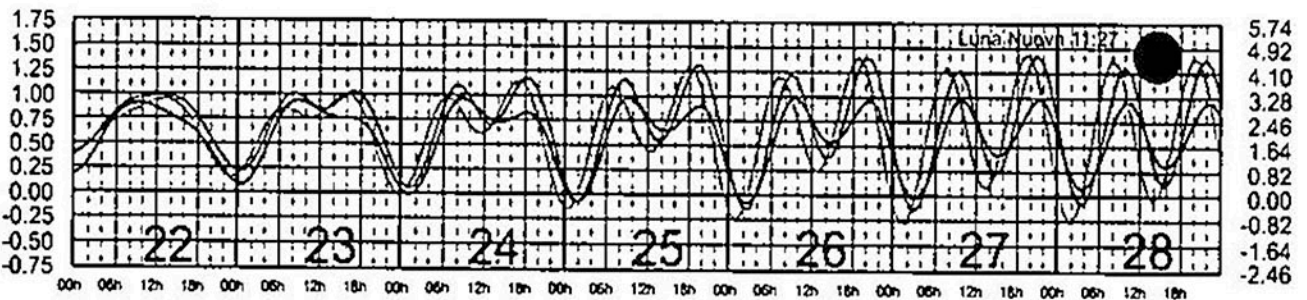
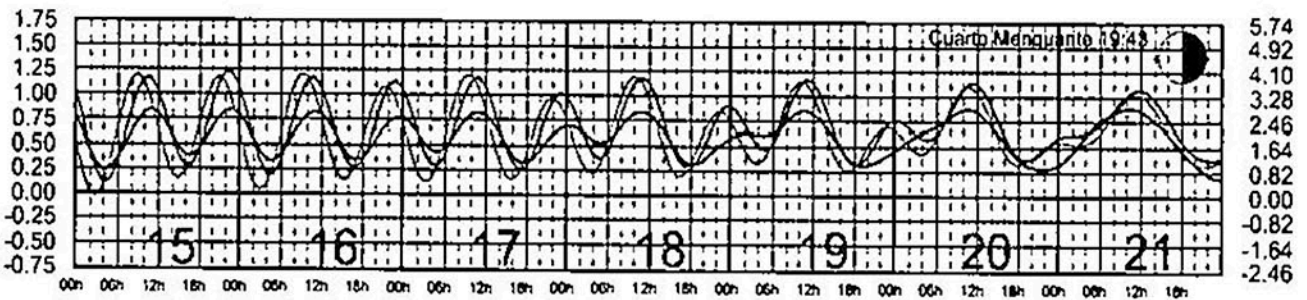
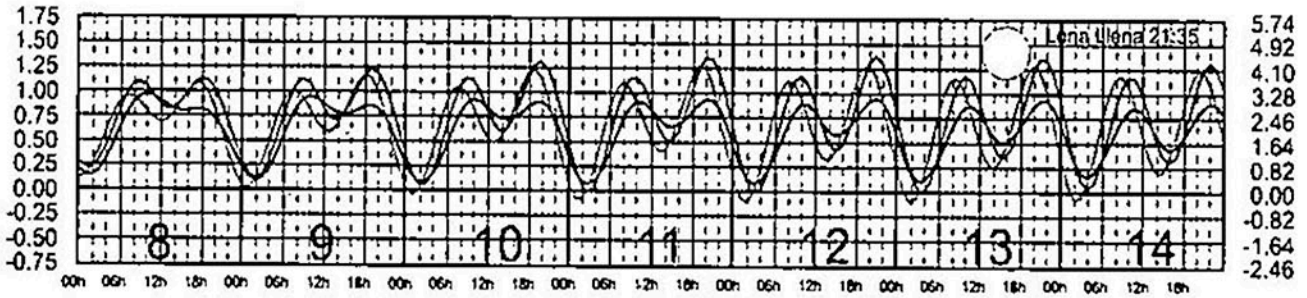
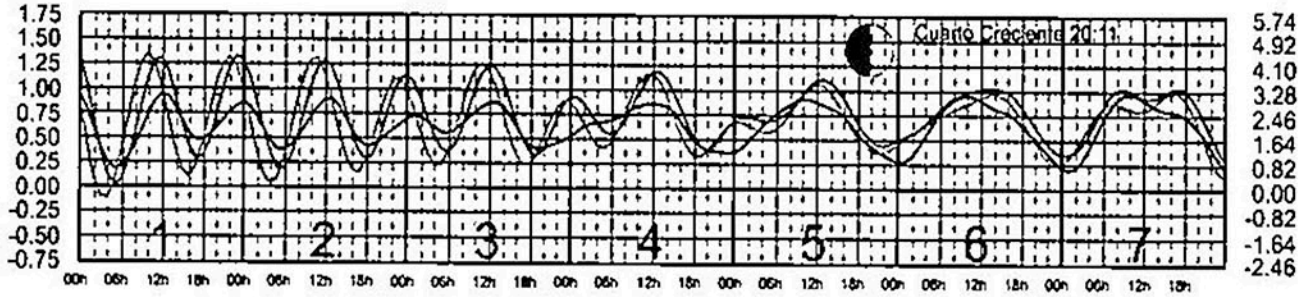
SEPTIEMBRE, 2019

Hora del Meridiano 105°(W)

Plano de Referencia NBMI

GUAYMAS, SON. ———
 TOPOLOBAMPO, SIN. ———
 MAZATLÁN, SIN. ———

METROS DOMINGO LUNES MARTES MIÉRCOLES JUEVES VIERNES SÁBADO PIES



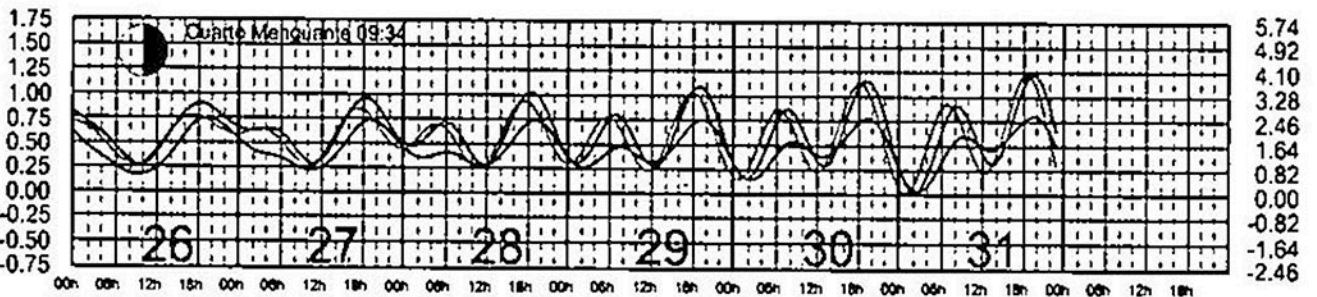
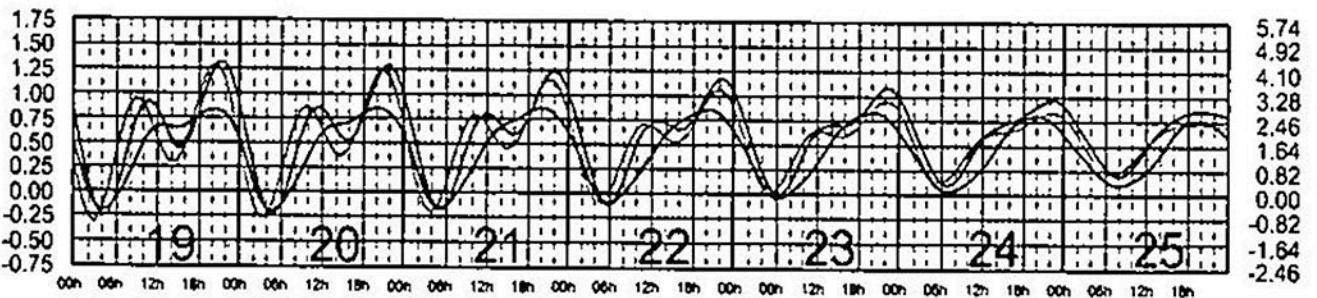
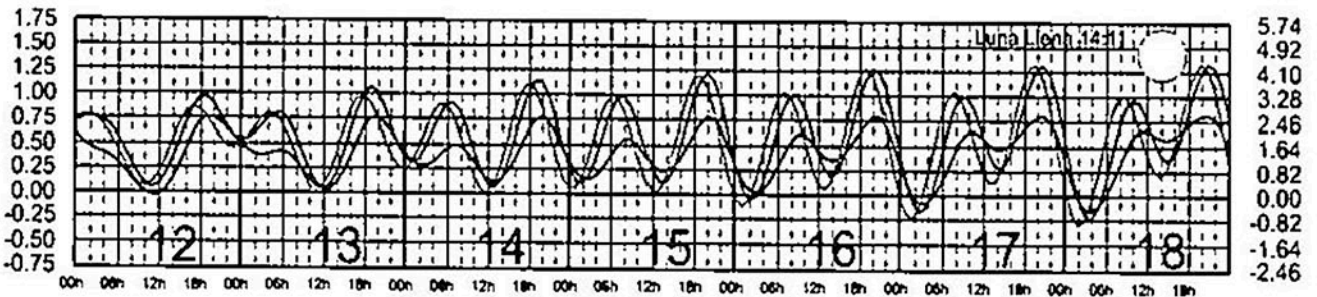
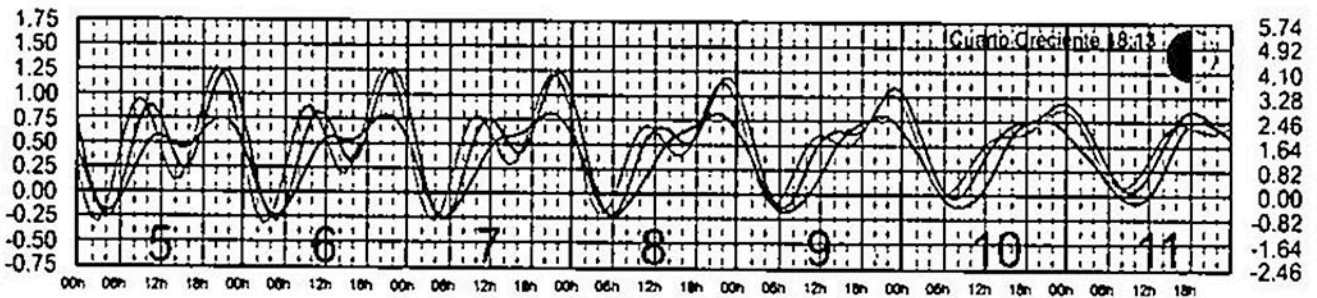
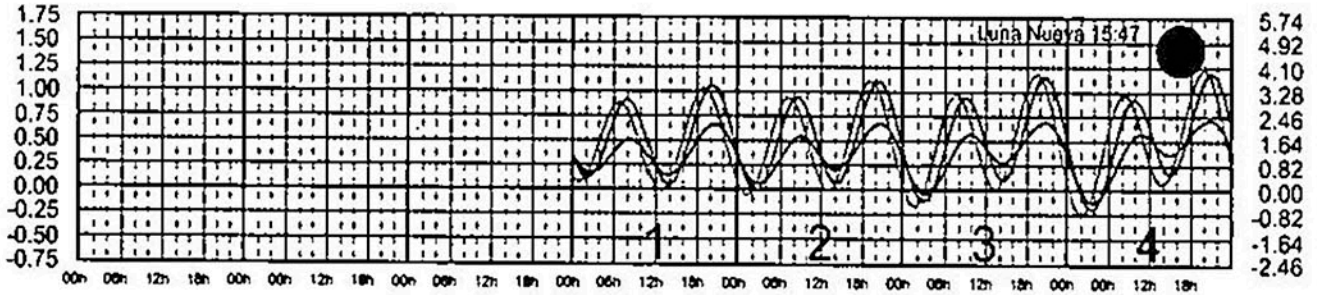
MAYO, 2019

Hora del Meridiano 105°(W)

Plano de Referencia NBMI

GUAYMAS, SON. ———
 TOPOLOBAMPO, SIN. ———
 MAZATLÁN, SIN. ———

METROS DOMINGO LUNES MARTES MIÉRCOLES JUEVES VIERNES SÁBADO PIES



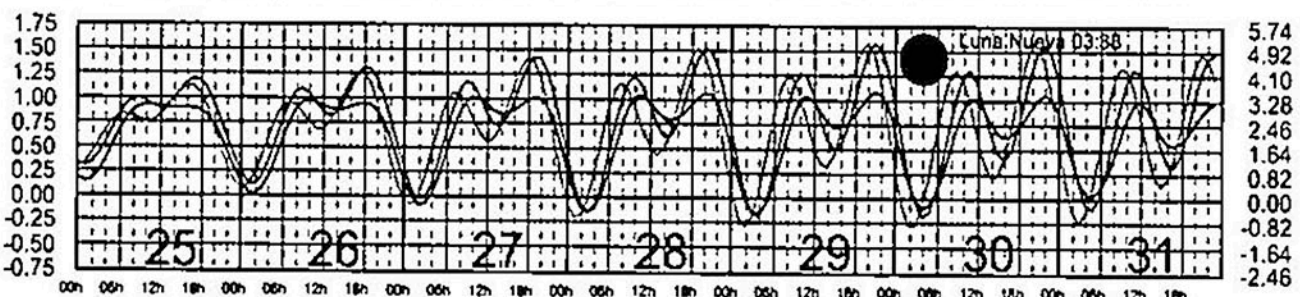
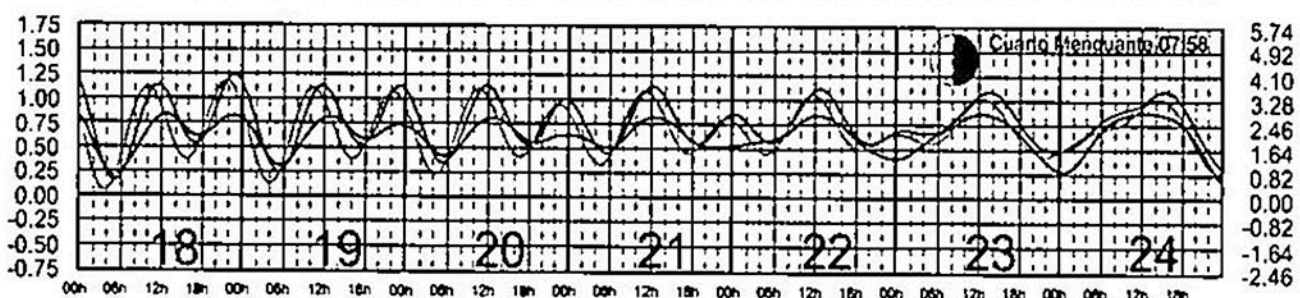
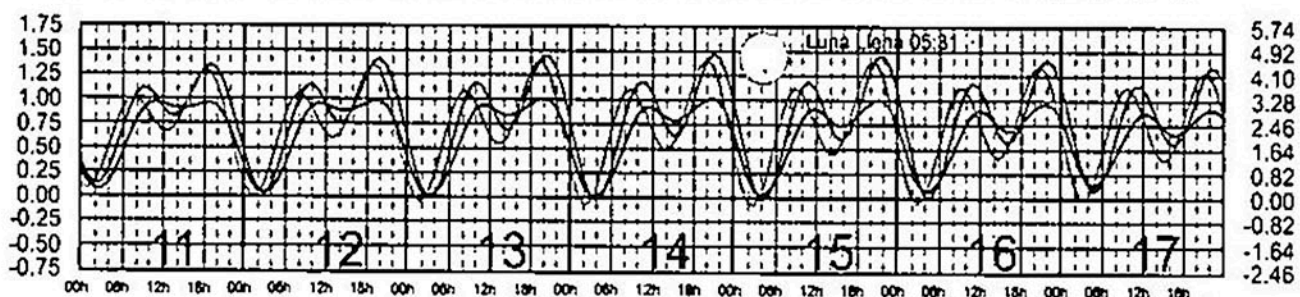
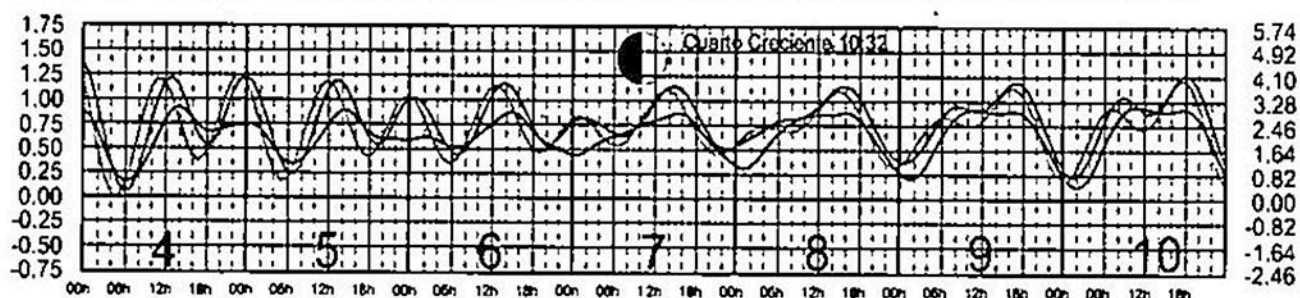
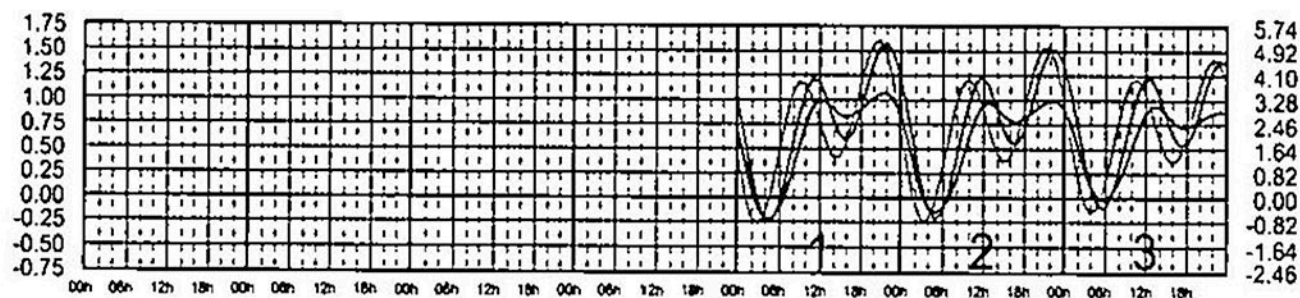
AGOSTO, 2019

Hora del Meridiano 105°(W)

Plano de Referencia NBMI

GUAYMAS, SON. —
 TOPOLOBAMPO, SIN. —
 MAZATLÁN, SIN. —

METROS DOMINGO LUNES MARTES MIÉRCOLES JUEVES VIERNES SÁBADO PIES




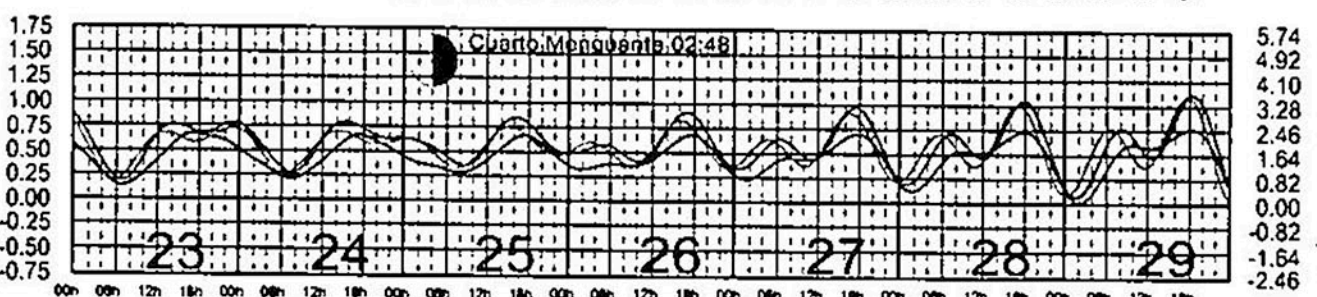
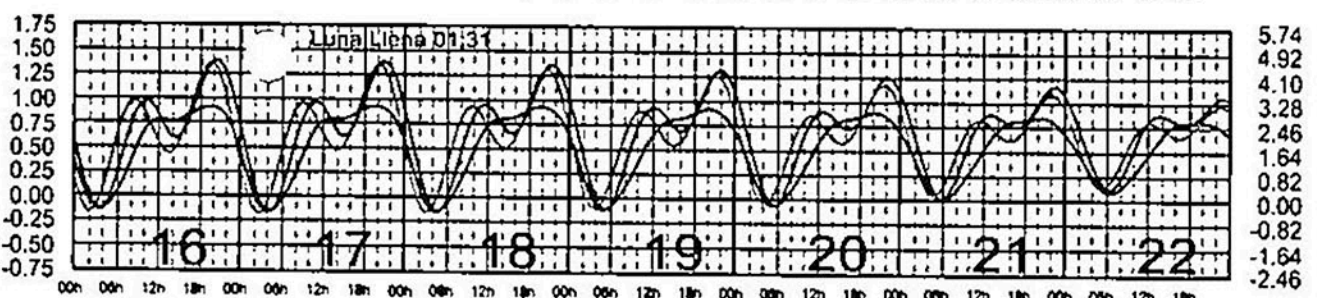
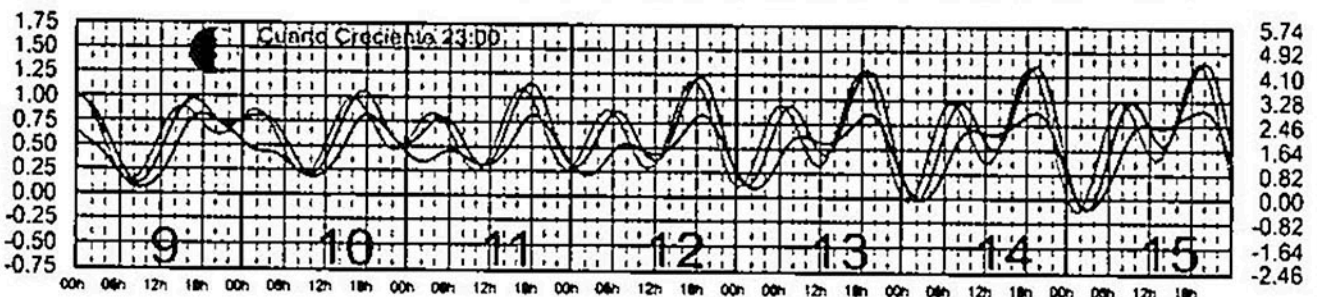
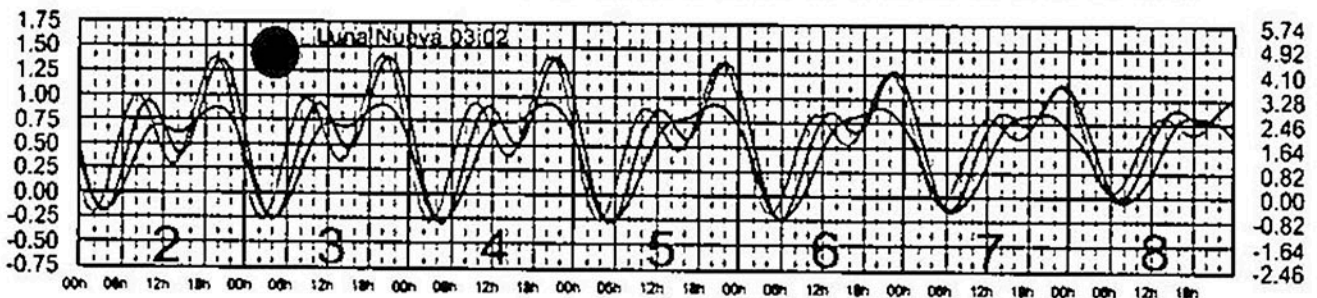

JUNIO, 2019

Hora del Meridiano 105°(W)

Plano de Referencia NBMI

GUAYMAS, SON. —
 TOPOLOBAMPO, SIN. —
 MAZATLÁN, SIN. —

METROS DOMINGO LUNES MARTES MIÉRCOLES JUEVES VIERNES SÁBADO PIES



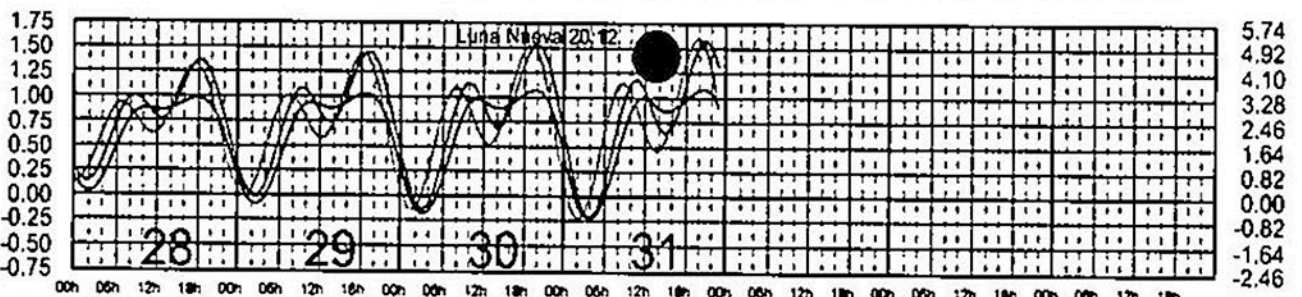
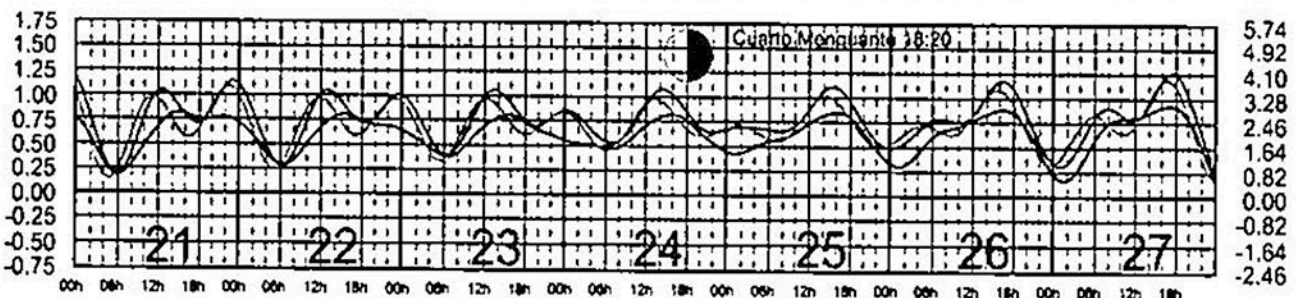
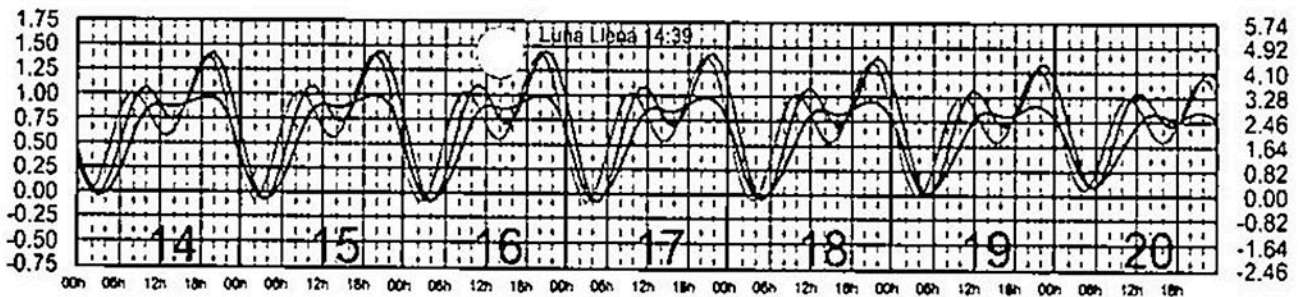
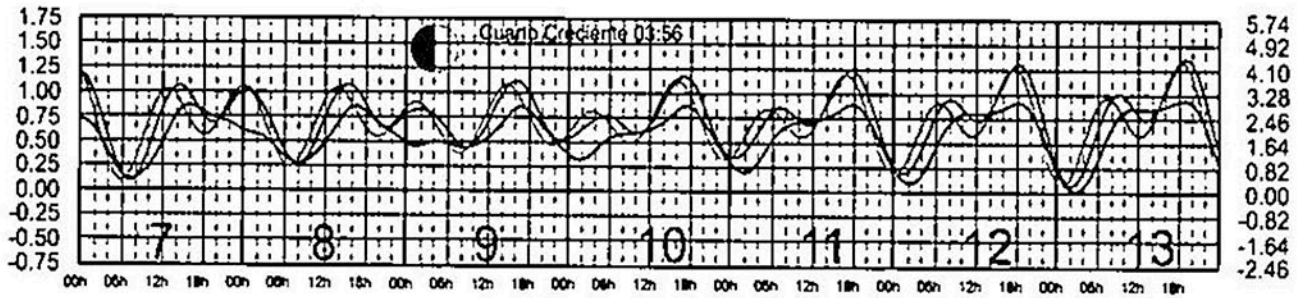
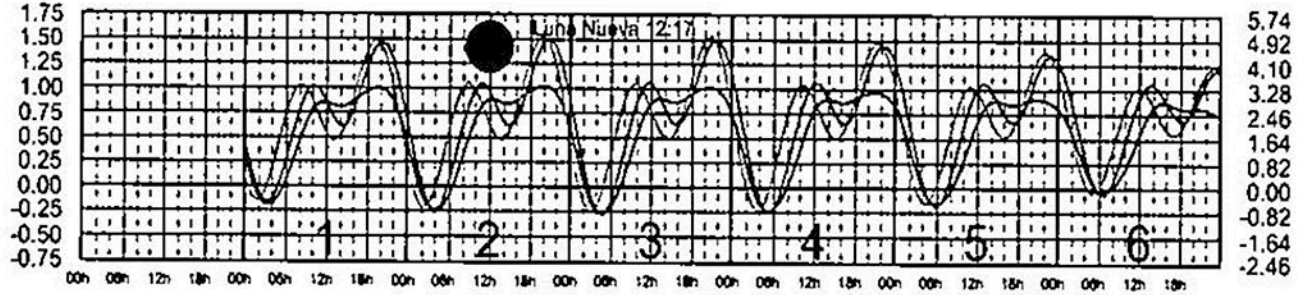
JULIO, 2019

Hora del Meridiano 105°(W)

Plano de Referencia NBMI

GUAYMAS, SON. ———
 TOPOLOBAMPO, SIN. ———
 MAZATLÁN, SIN. ———

METROS DOMINGO LUNES MARTES MIÉRCOLES JUEVES VIERNES SÁBADO PIES





MARINA

Guaymas, Son.
Topolobampo, Sin.
Mazatlán, Sin.

Islas Mariás, Nay.
Isla Socorro, Col.
San Blas, Nay.

Pto. Vallarta, Jal.
Manzanillo, Col.
L. Cárdenas, Mich.

Zihuatanejo, Gro.
Acapulco, Gro.
Pto. Angel, Oax.

Sta. Cruz Huatulco, Oax.
Salina Cruz, Oax.
Pto. Chiapas, Chis.



<https://oceanografia.semar.gob.mx/>
<https://oceanografia.semar.gob.mx/estaciones.html>